

## **APPENDIX A EXISTING SPATIAL DATA**

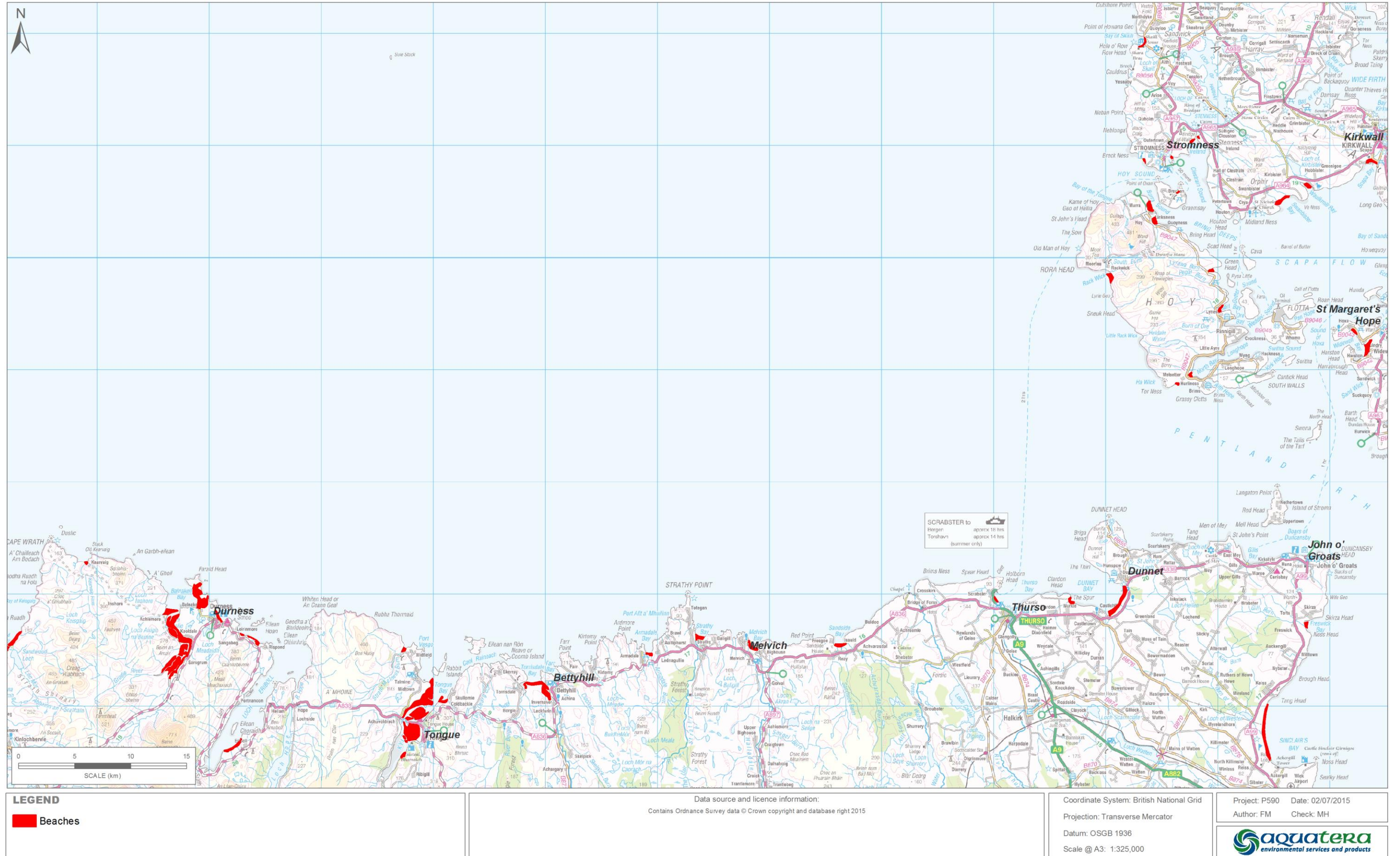


## Contents

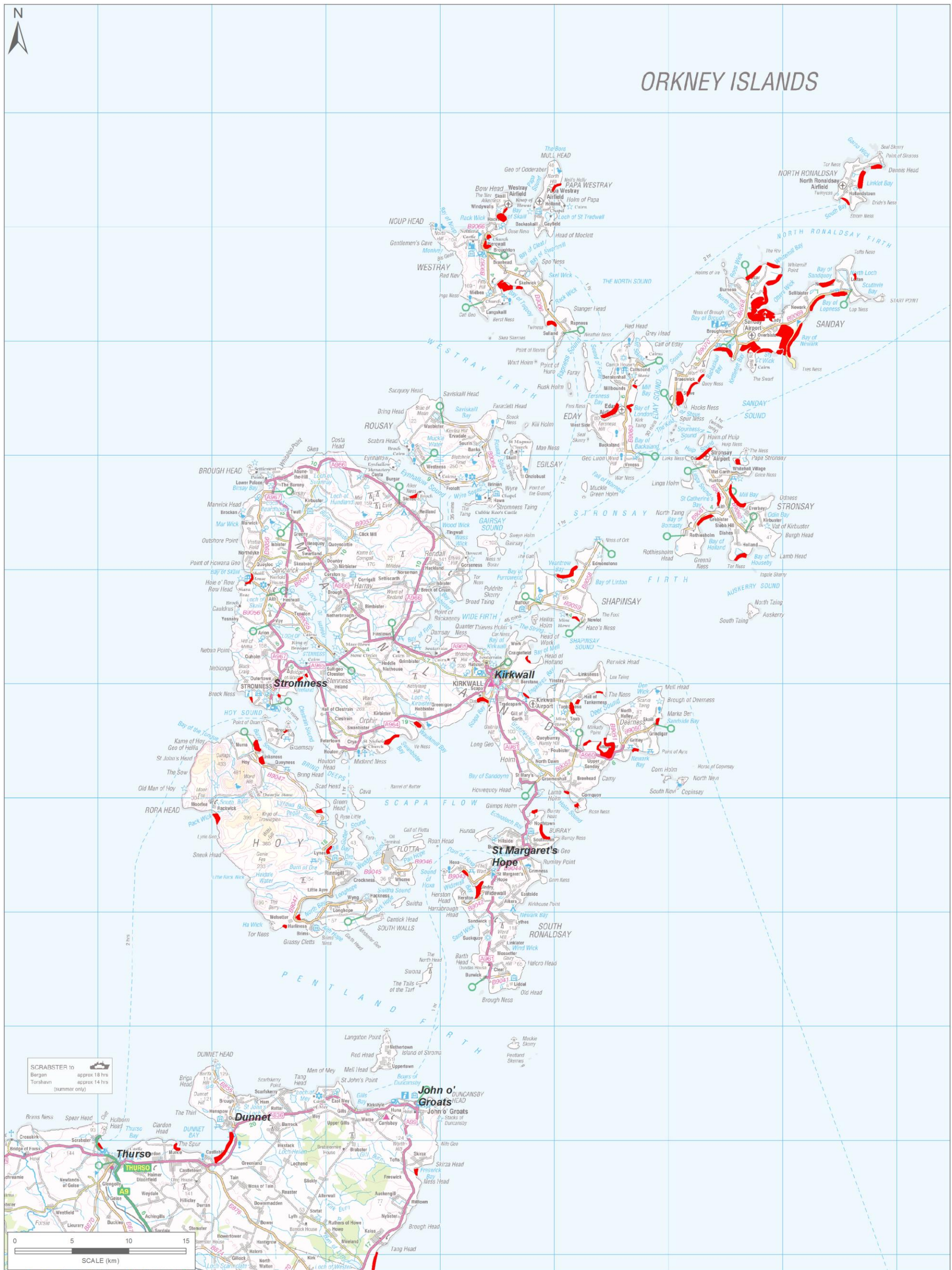
Appendix figure A.1 General Recreation: Beaches - North Highland.....	1	Appendix figure A.23 Slipways - Orkney.....	23
Appendix figure A.2 General Recreation: Beaches – Orkney .....	2	Appendix figure A.24 Piers and Cruise Ports - North Highland .....	24
Appendix figure A.3 General Recreation: Picnic Sites - North Highland .....	3	Appendix figure A.25 Piers and Cruise Ports - Orkney .....	25
Appendix figure A.4 General Recreation: Picnic Sites – Orkney.....	4	Appendix figure A.26 Marinas - North Highland .....	26
Appendix figure A.5 General Recreation: Cycling - North Highland .....	5	Appendix figure A.27 Marinas - Orkney .....	27
Appendix figure A.6 General Recreation: Cycling – Orkney.....	6	Appendix figure A.28 RYA Sailing Areas and Cruising Routes - North Highland .....	28
Appendix figure A.7 Walking - North Highland .....	7	Appendix figure A.29 RYA Sailing Areas and Cruising Routes - Orkney .....	29
Appendix figure A.8 Walking – Orkney .....	8	Appendix figure A.30 Sailing and Yacht Clubs - North Highland .....	30
Appendix figure A.9 Nature reserves - North Highland.....	9	Appendix figure A.31 Sailing and Yacht Clubs - Orkney .....	31
Appendix figure A.10 Nature reserves - Orkney.....	10	Appendix figure A.32 Angling - North Highland.....	32
Appendix figure A.11 Historic Sites: Scheduled Monuments - North Highland .....	11	Appendix figure A.33 Angling - Orkney.....	33
Appendix figure A.12 Historic Sites: Scheduled Monuments - Orkney .....	12	Appendix figure A.34 Viewpoints - North Highland .....	34
Appendix figure A.13 Historic Sites: Landmarks & Antiquities - North Highland.....	13	Appendix figure A.35 Viewpoints - Orkney .....	35
Appendix figure A.14 Historic Sites: Landmarks & Antiquities - Orkney.....	14	Appendix figure A.36 Caravan and Camp Sites - North Highland.....	36
Appendix figure A.15 Historic Sites: Conservation Areas - North Highland.....	15	Appendix figure A.37 Caravan and Camp Sites - Orkney .....	37
Appendix figure A.16 Historic Sites: Conservation Areas – Orkney .....	16	Appendix figure A.38 Tourist Attractions - North Highland .....	38
Appendix figure A.17 Scuba Diving - North Highland .....	17	Appendix figure A.39 Tourist Attractions - Orkney .....	39
Appendix figure A.18 Scuba Diving – Orkney .....	18	Appendix figure A.40 Gardens and Designated Landscapes - North Highland.....	40
Appendix figure A.19 Surfing and Windsurfing - North Highland .....	19	Appendix figure A.41 Gardens and Designated Landscapes - Orkney.....	41
Appendix figure A.20 Surfing and Windsurfing - Orkney .....	20	Appendix figure A.42 Museums - North Highland .....	42
Appendix figure A.21 Canoeing and Kayaking - North Highland .....	21	Appendix figure A.43 Museums – Orkney .....	43
Appendix figure A.22 Slipways - North Highland .....	22		

*This page is intentionally blank*

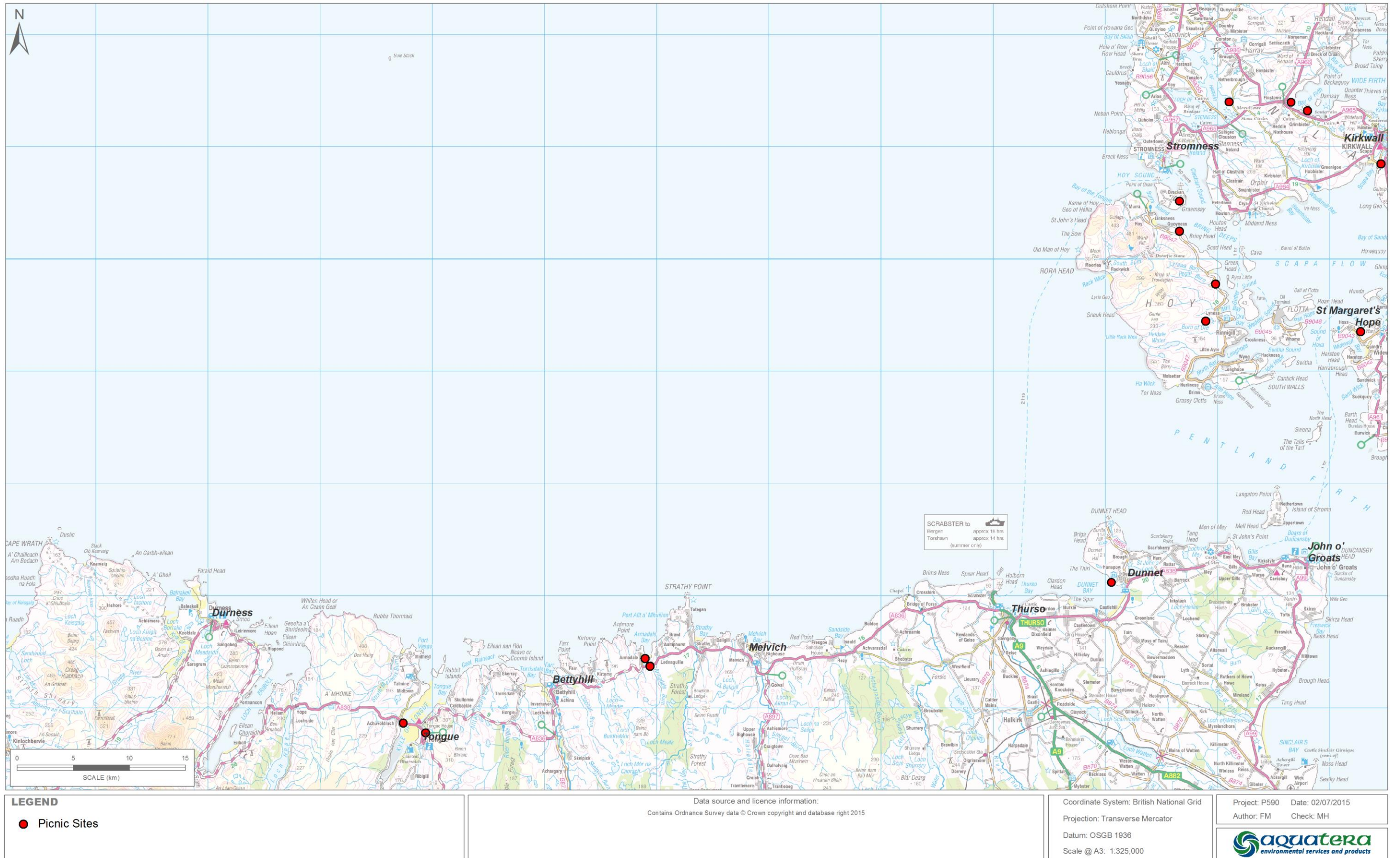
Appendix figure A.1 General Recreation: Beaches - North Highland



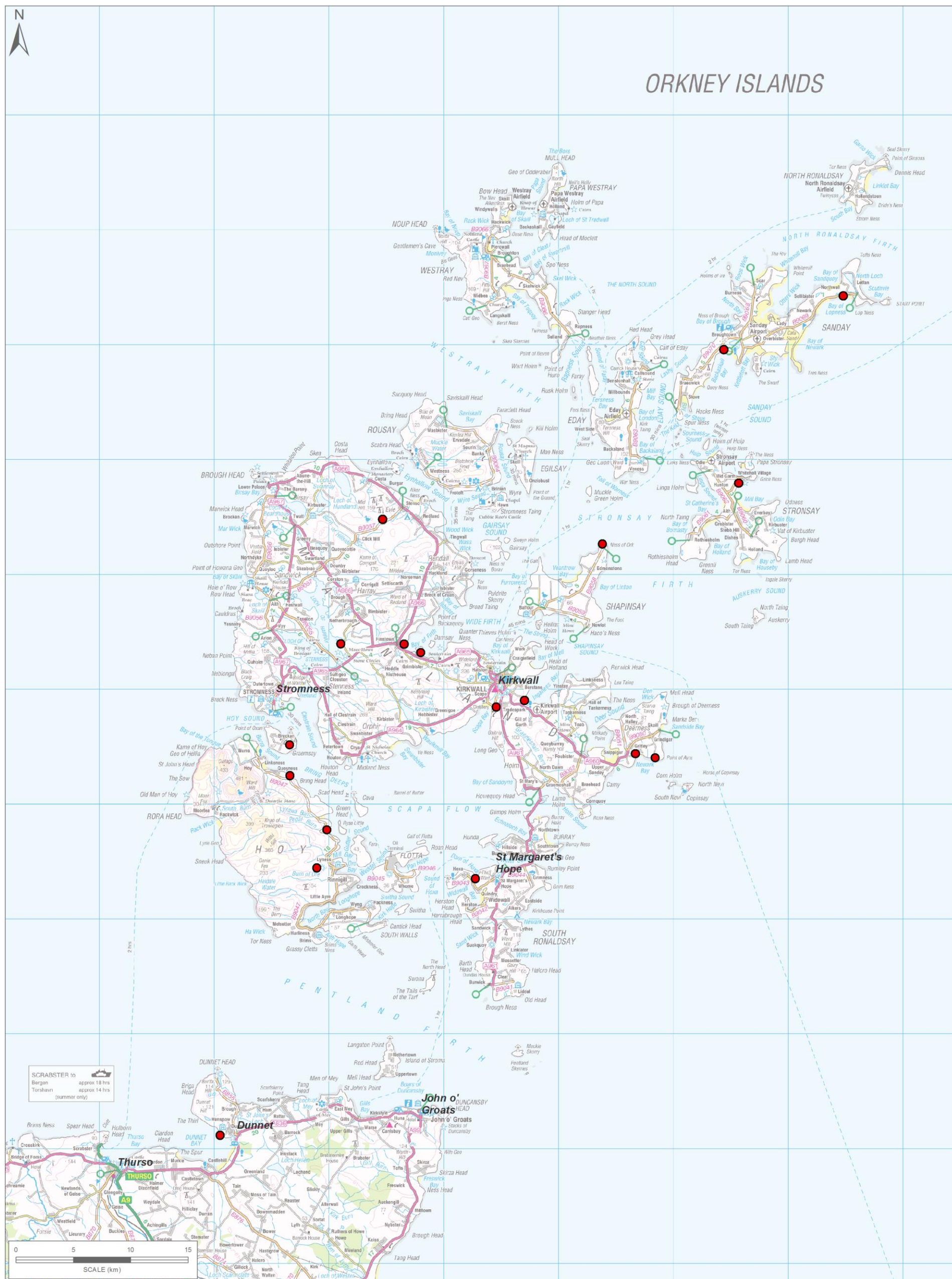
Appendix figure A.2 General Recreation: Beaches – Orkney



Appendix figure A.3 General Recreation: Picnic Sites - North Highland



Appendix figure A.4 General Recreation: Picnic Sites – Orkney



**LEGEND**

● Picnic Sites

Data source and licence information:

Contains Ordnance Survey data  
© Crown copyright and database right 2015

Project: P590

Date: 02/07/2015

Author: FM

Check: MH

Coordinate System: British National Grid

Projection: Transverse Mercator

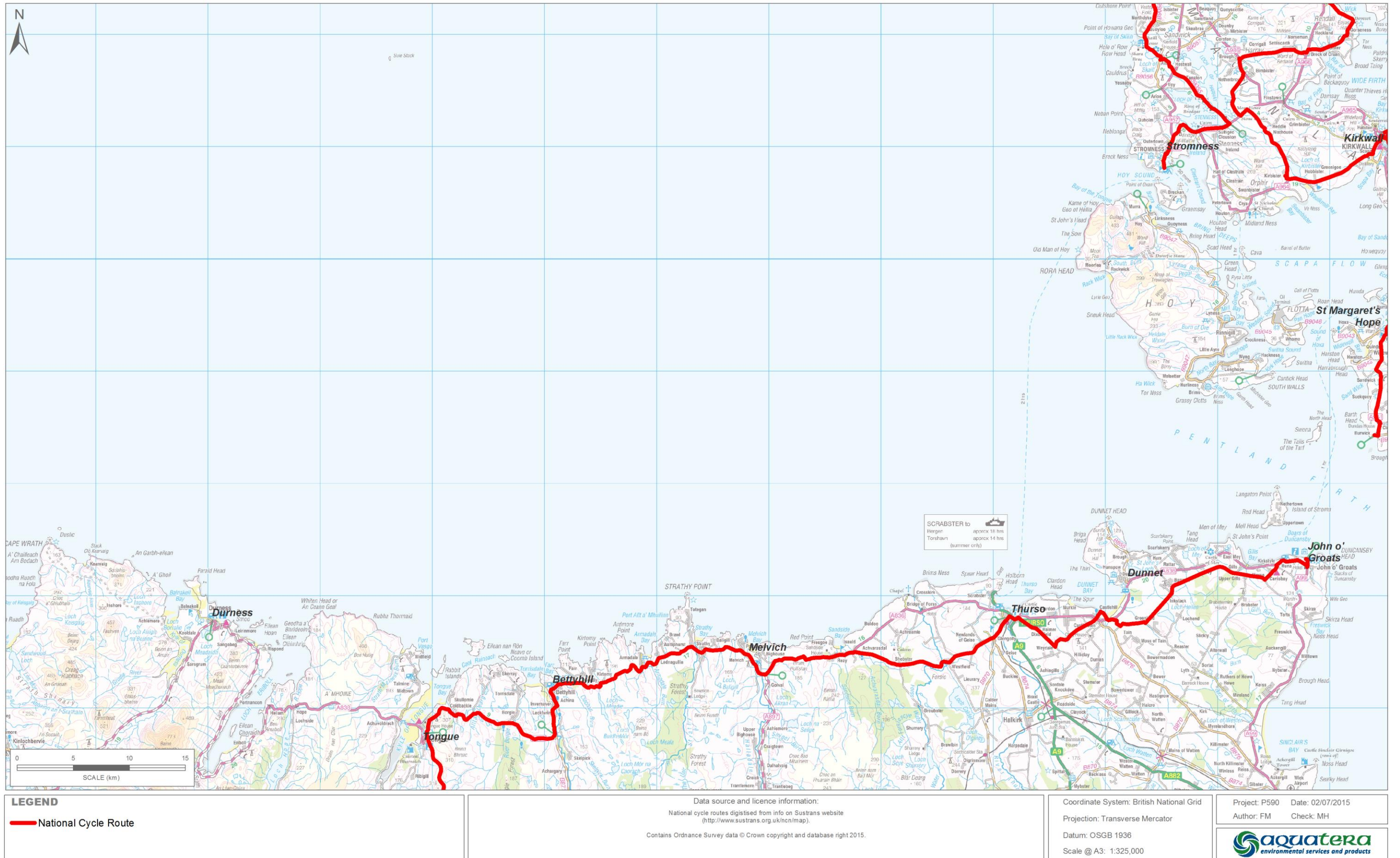
Datum: OSGB 1936

Scale @ A3: 1:325,000

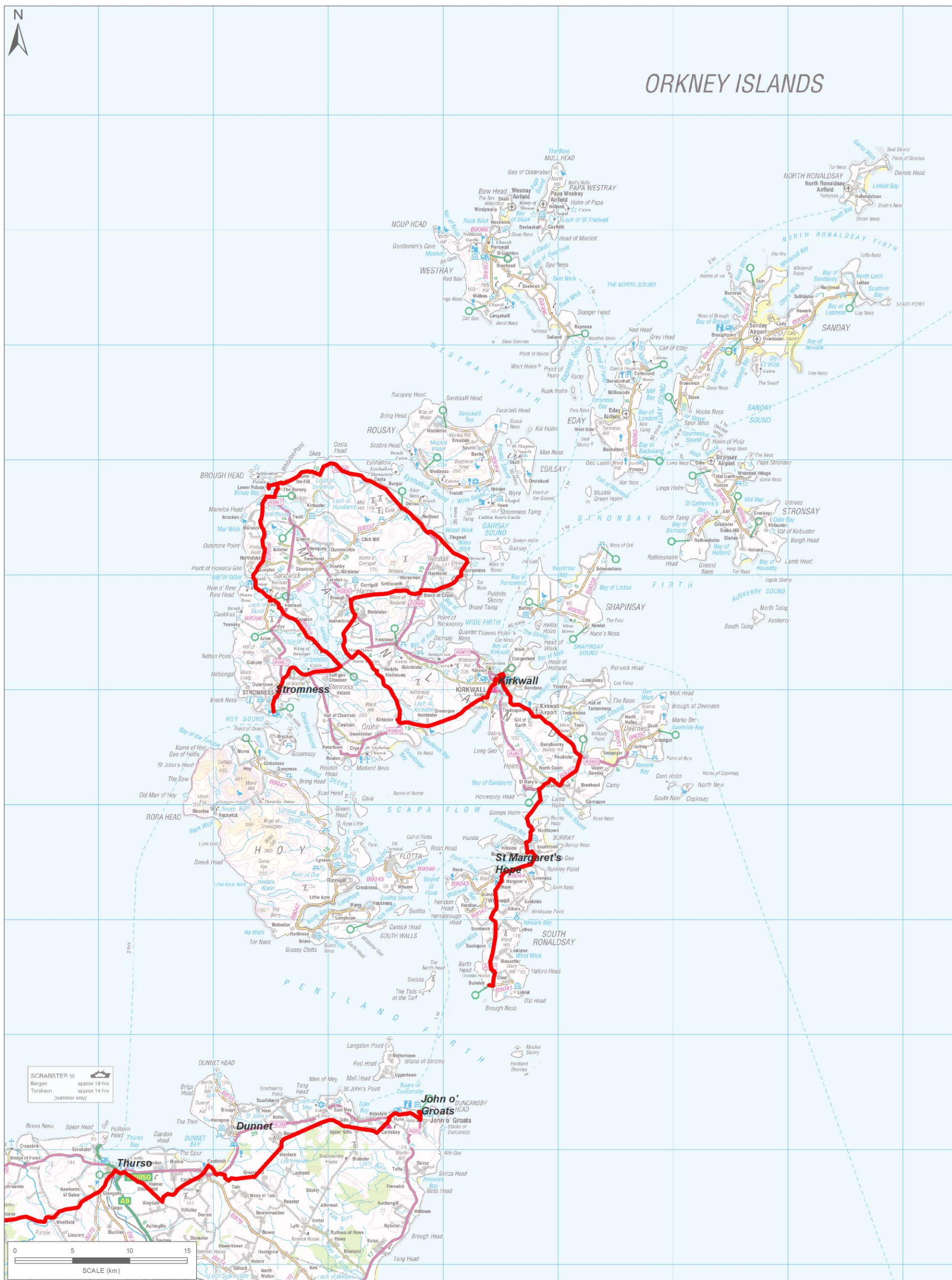




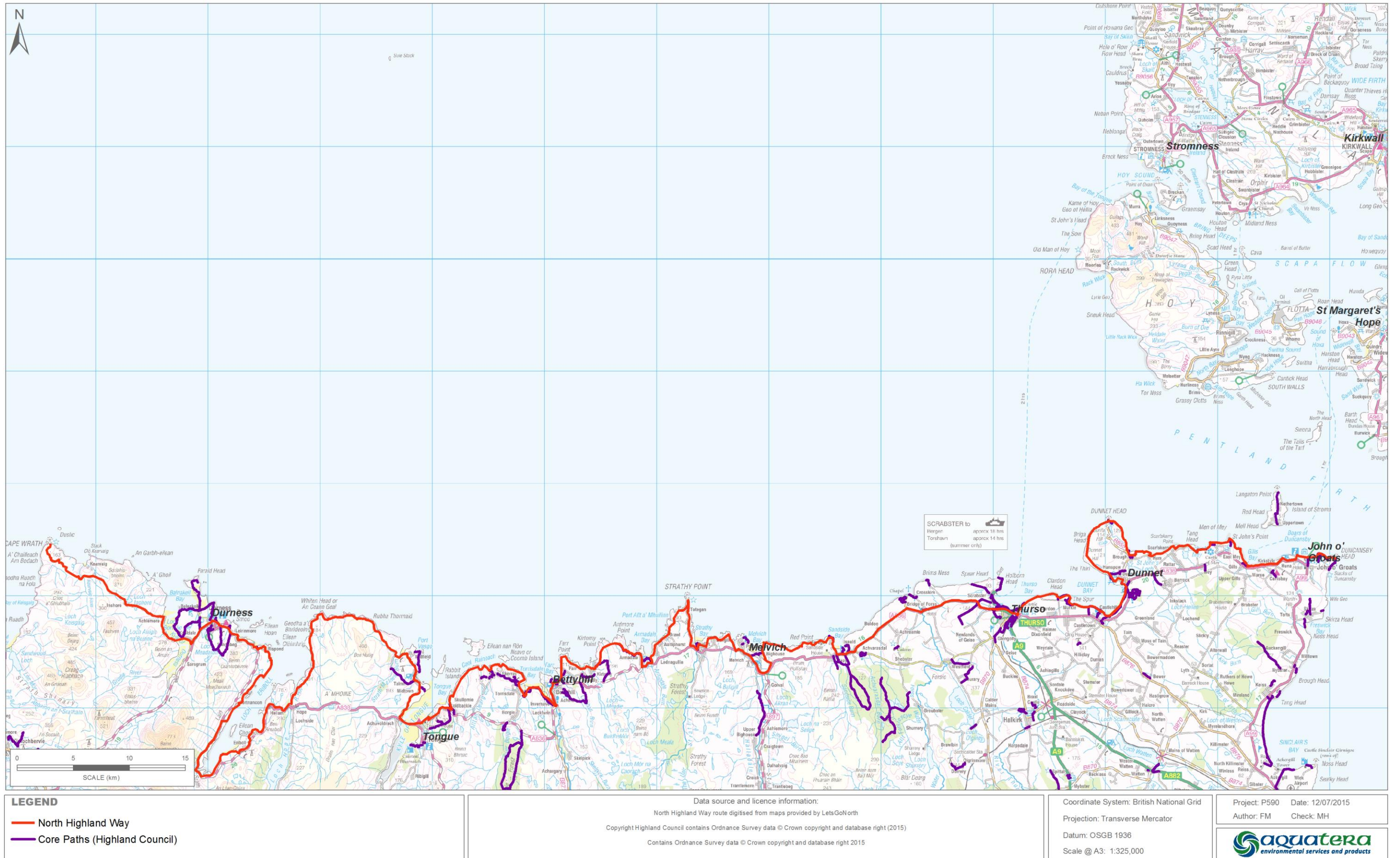
Appendix figure A.5 General Recreation: Cycling - North Highland



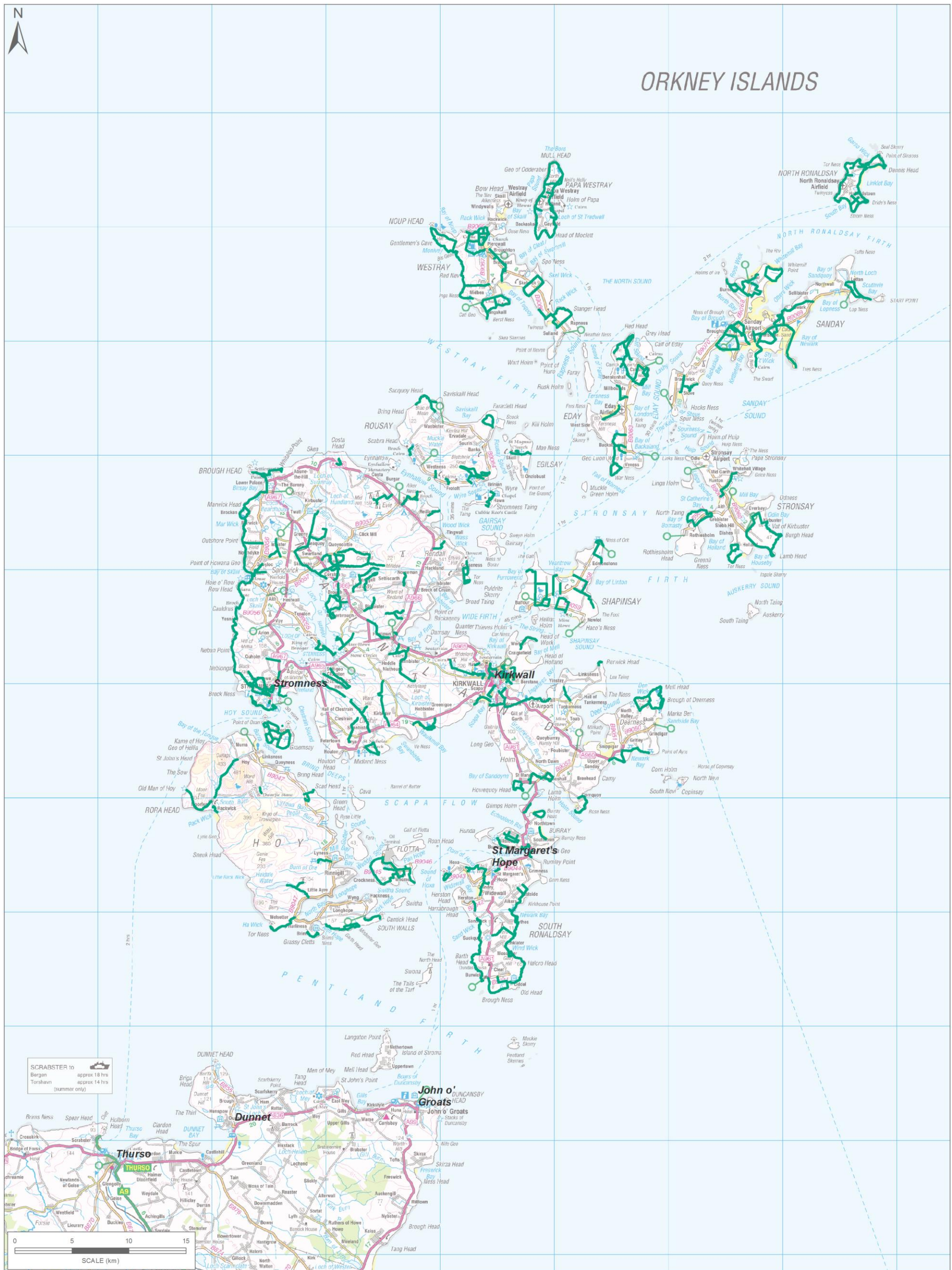
Appendix figure A.6 General Recreation: Cycling – Orkney



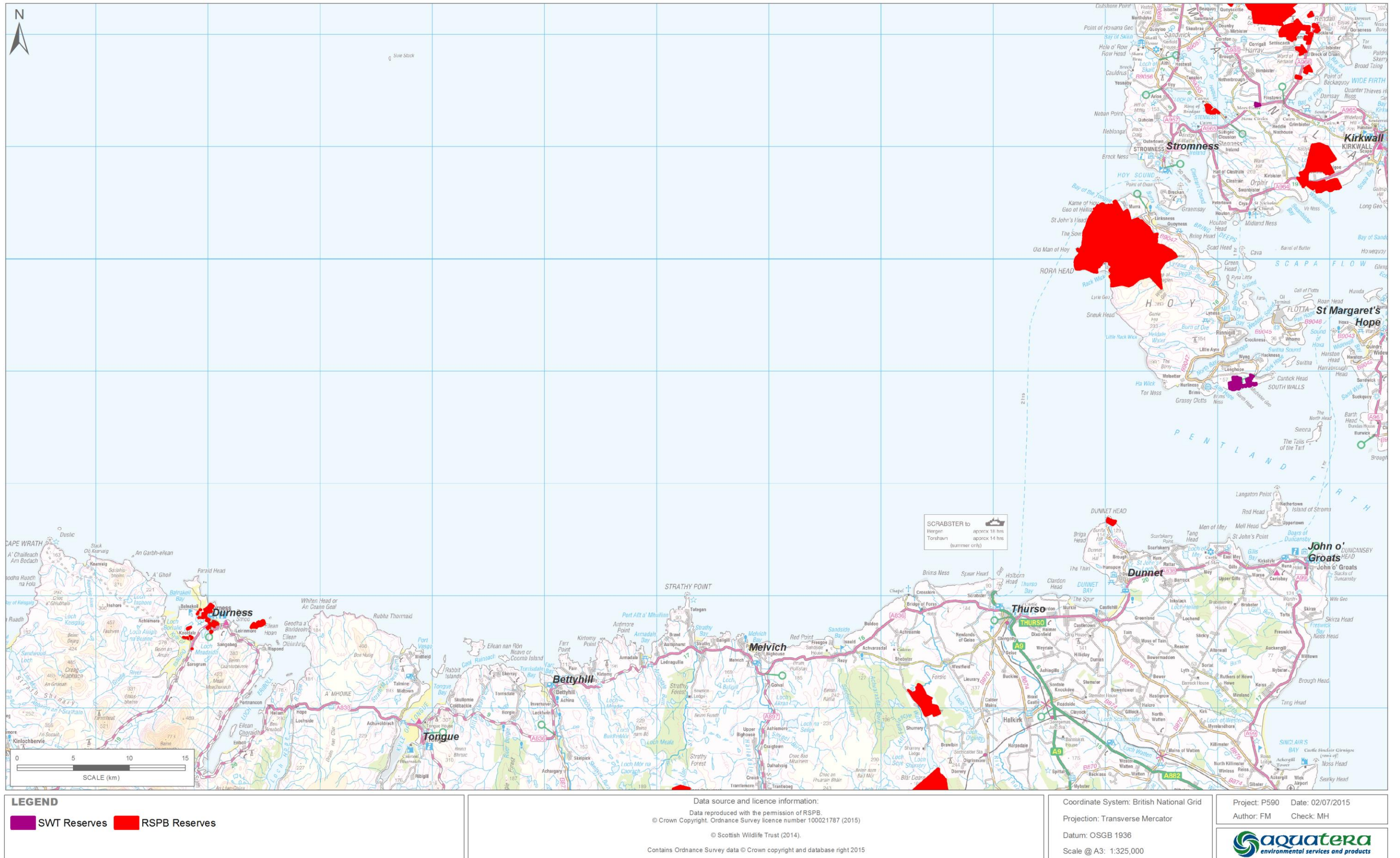
Appendix figure A.7 Walking - North Highland



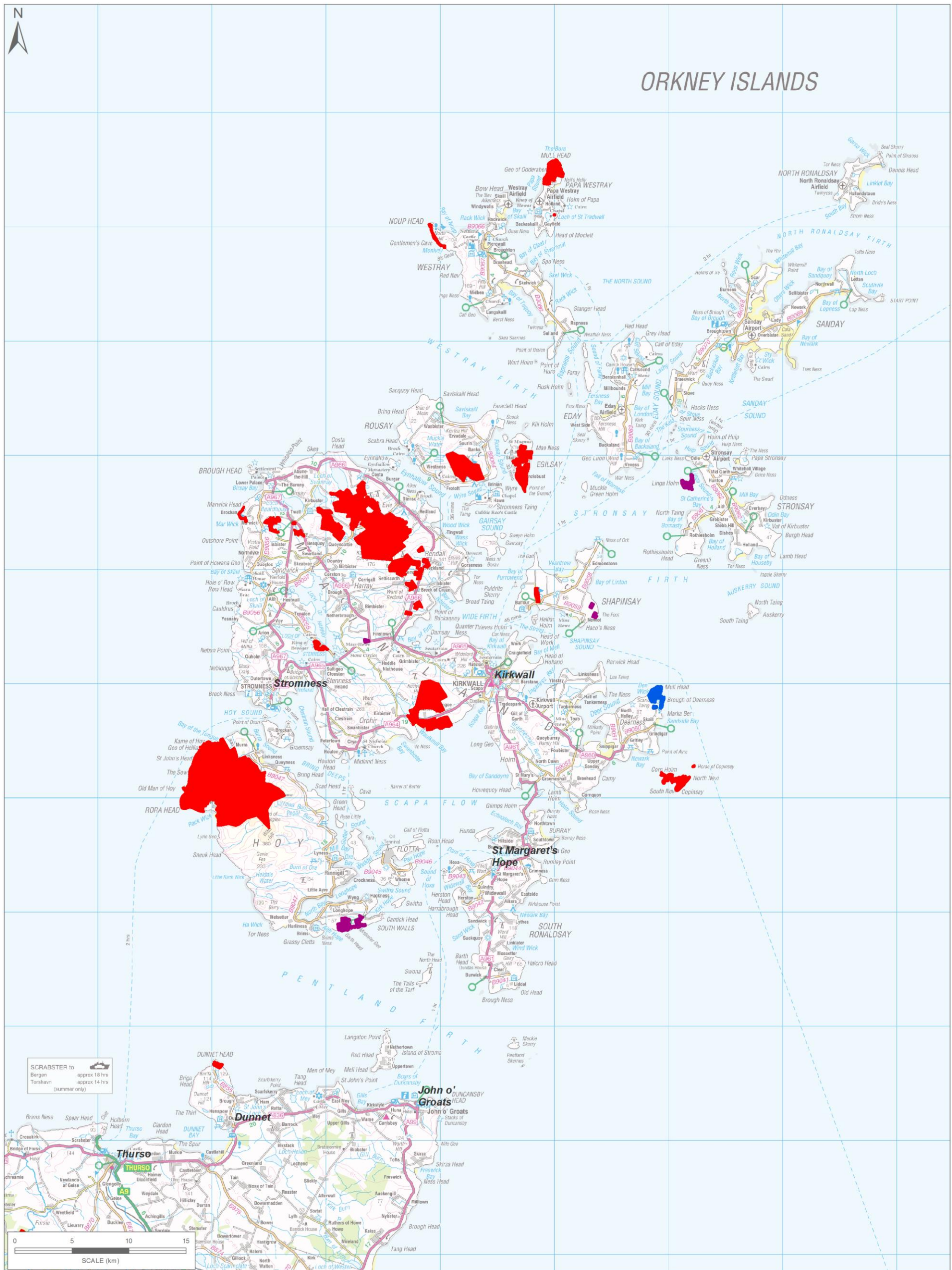
Appendix figure A.8 Walking – Orkney



Appendix figure A.9 Nature reserves - North Highland



Appendix figure A.10 Nature reserves - Orkney



**LEGEND**

- SWT Reserves
- RSPB Reserves
- Local Nature Reserves

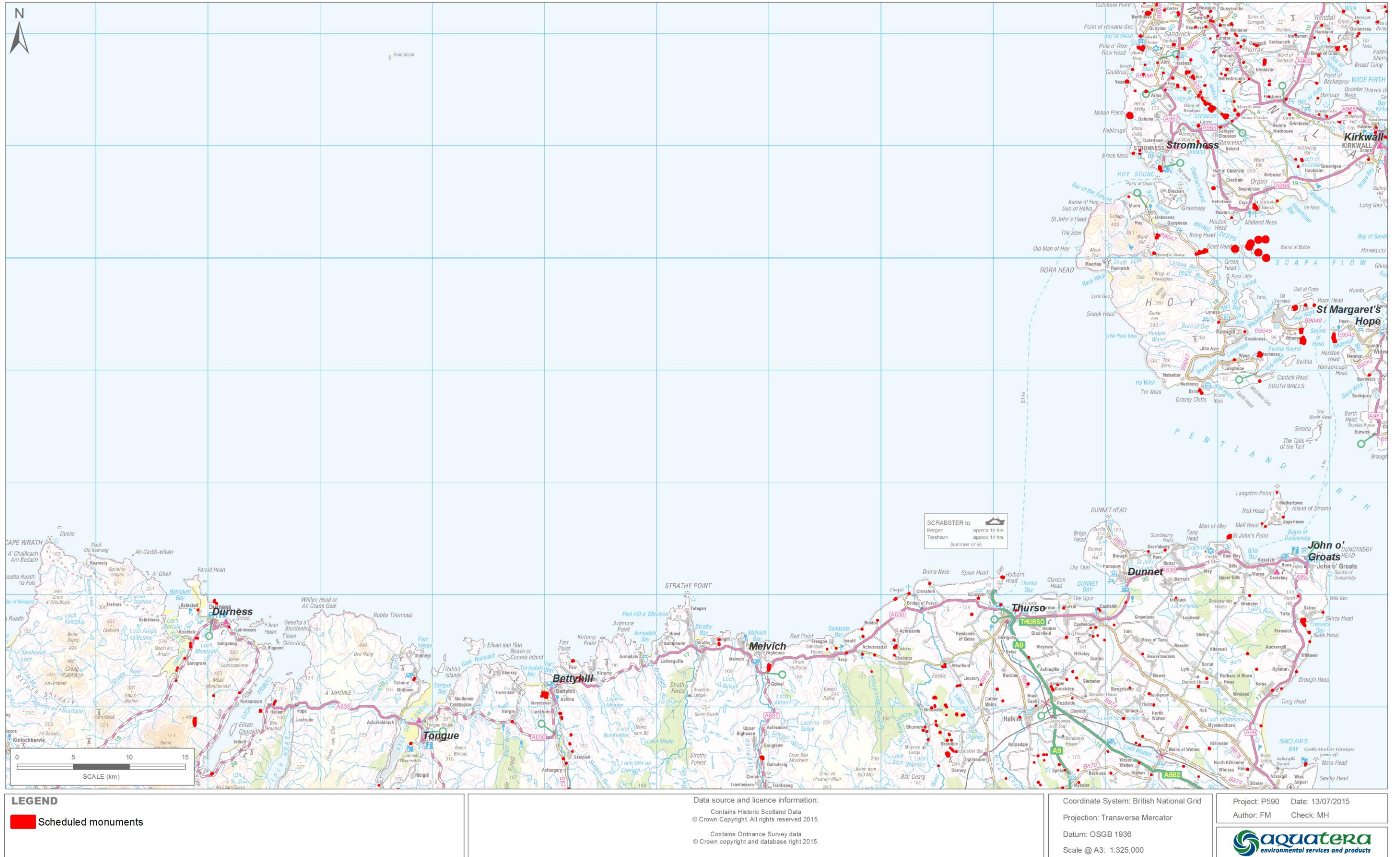
Data source and licence information:  
 © Scottish Wildlife Trust (2014).  
 Data reproduced with the permission of RSPB. © Crown Copyright.  
 Ordnance Survey licence number 100021787 (2015).  
 Copyright Scottish Natural Heritage Contains Ordnance Survey data  
 © Crown copyright and database right (2015).  
 Contains Ordnance Survey data  
 © Crown copyright and database right 2015

Project: P590  
 Date: 13/07/2015  
 Author: FM  
 Check: MH

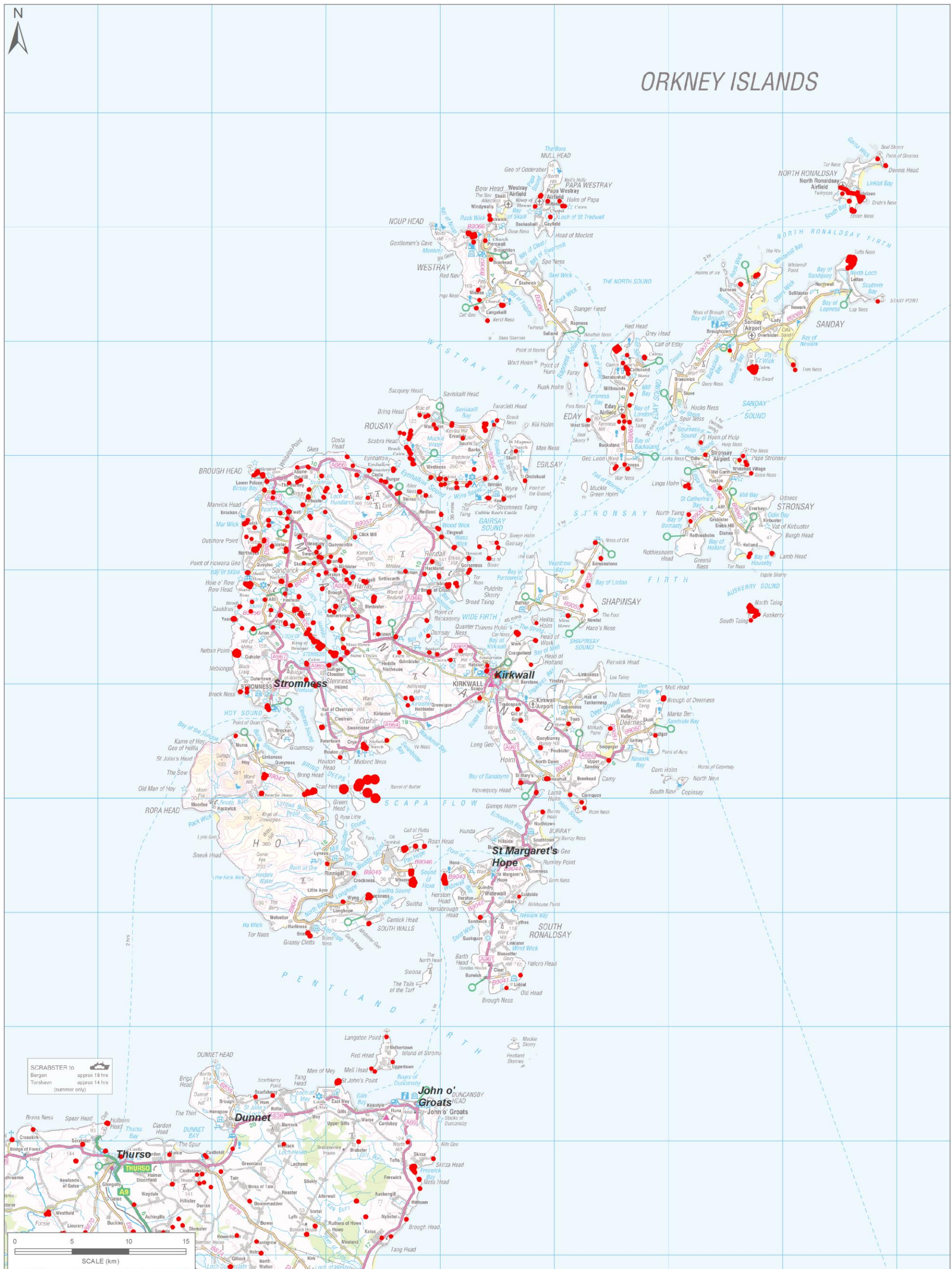
Coordinate System: British National Grid  
 Projection: Transverse Mercator  
 Datum: OSGB 1936  
 Scale @ A3: 1:325,000



Appendix figure A.11 Historic Sites: Scheduled Monuments - North Highland

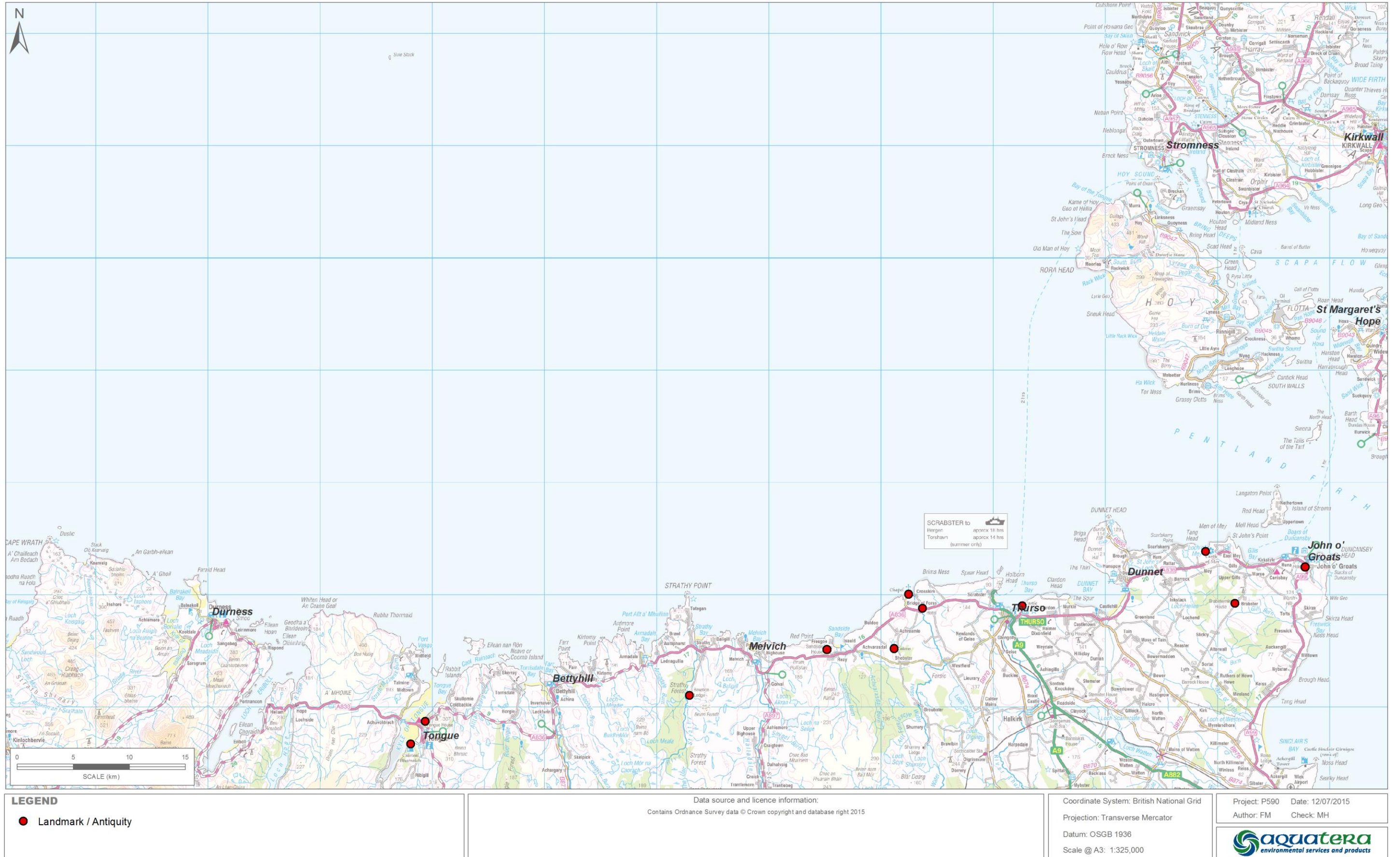


Appendix figure A.12 Historic Sites: Scheduled Monuments - Orkney

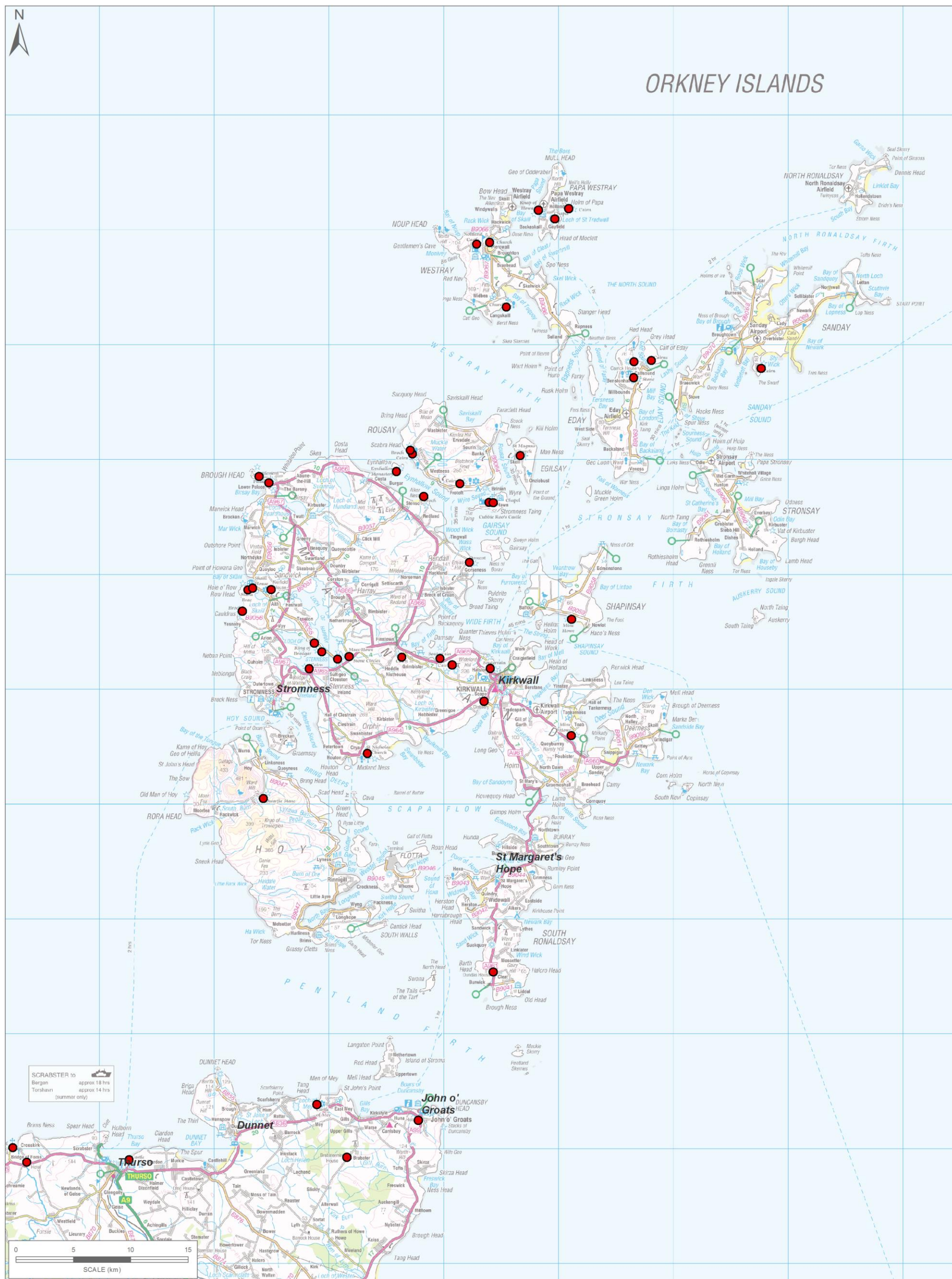




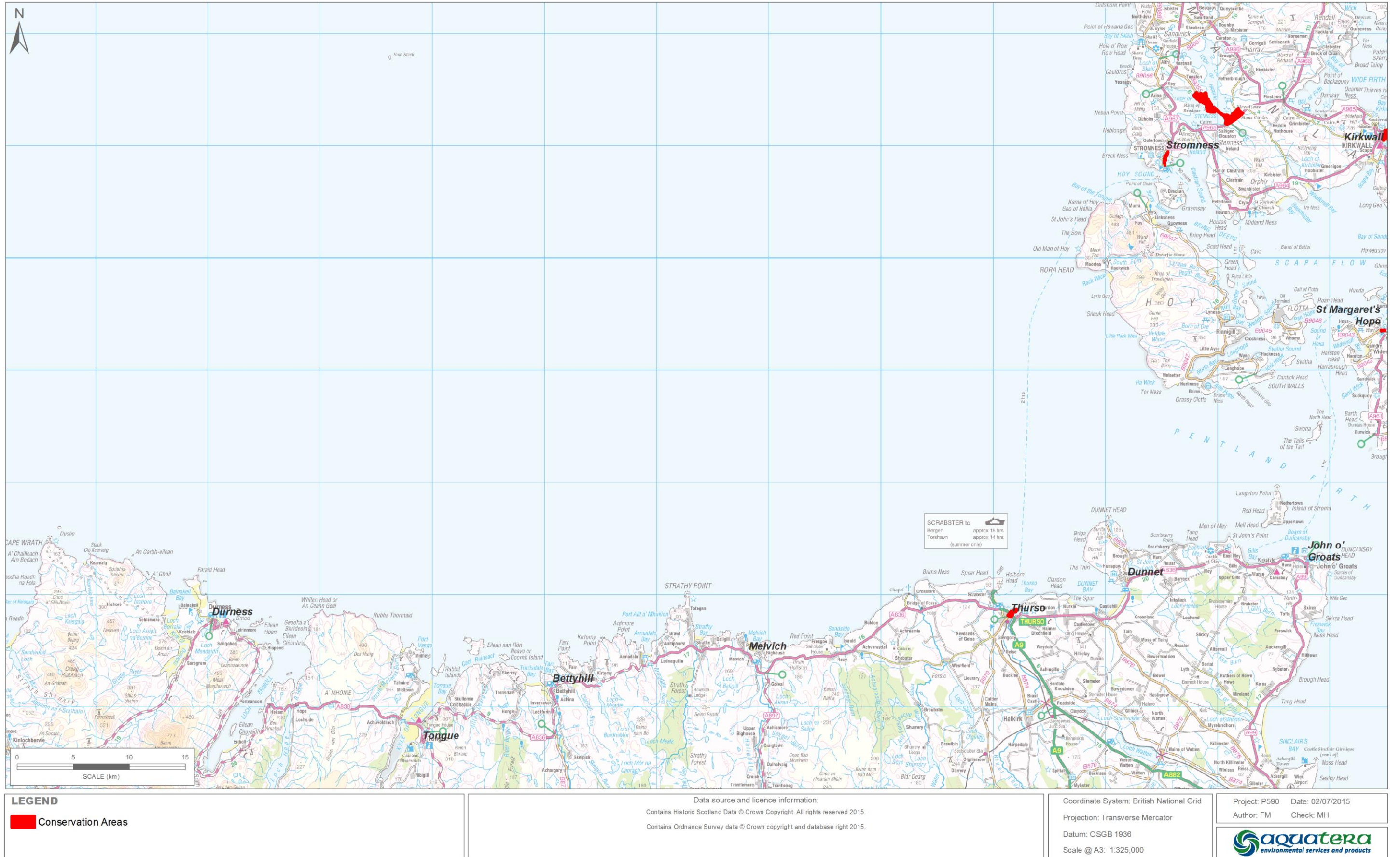
Appendix figure A.13 Historic Sites: Landmarks & Antiquities - North Highland



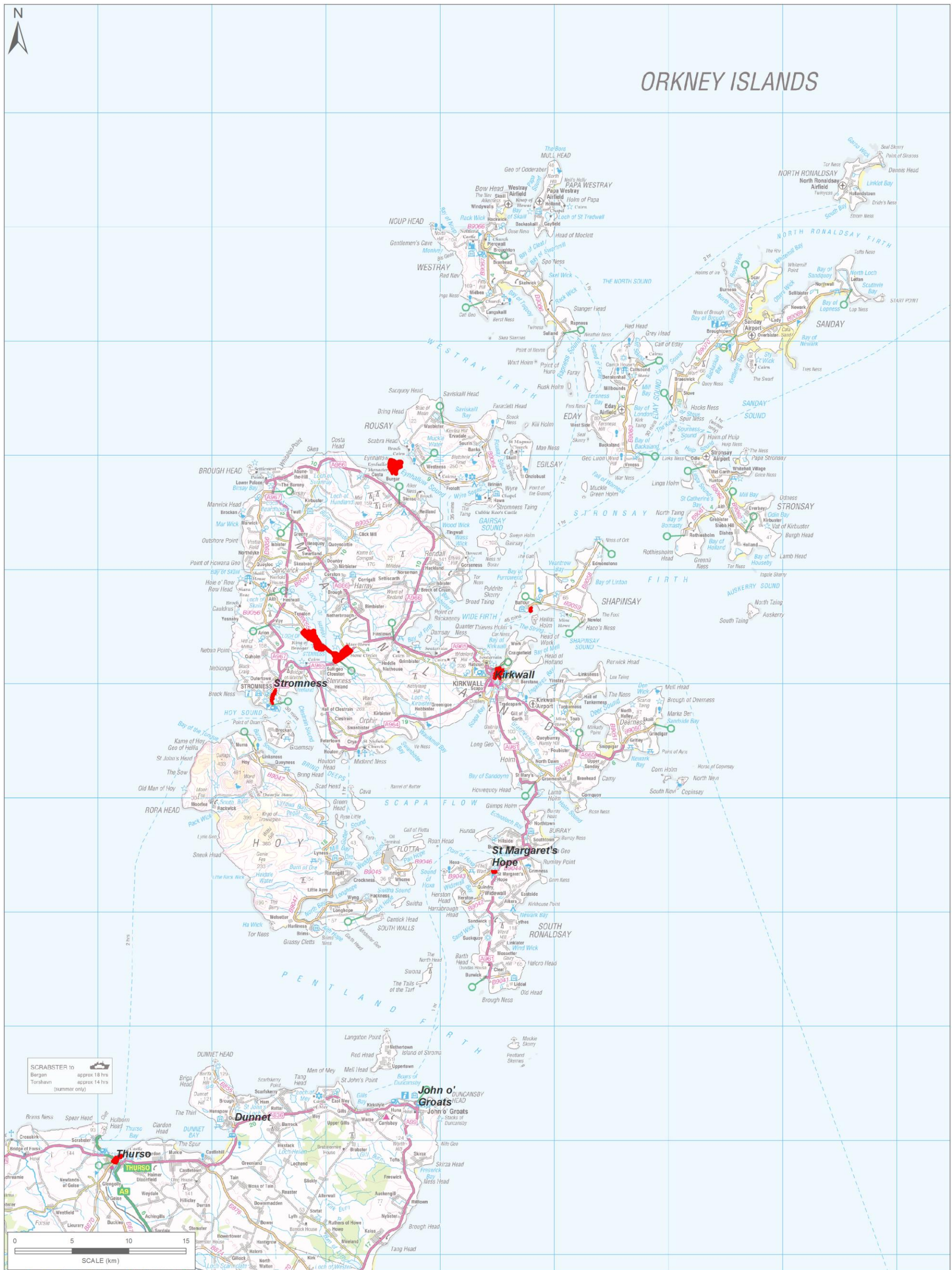
Appendix figure A.14 Historic Sites: Landmarks & Antiquities - Orkney



Appendix figure A.15 Historic Sites: Conservation Areas - North Highland

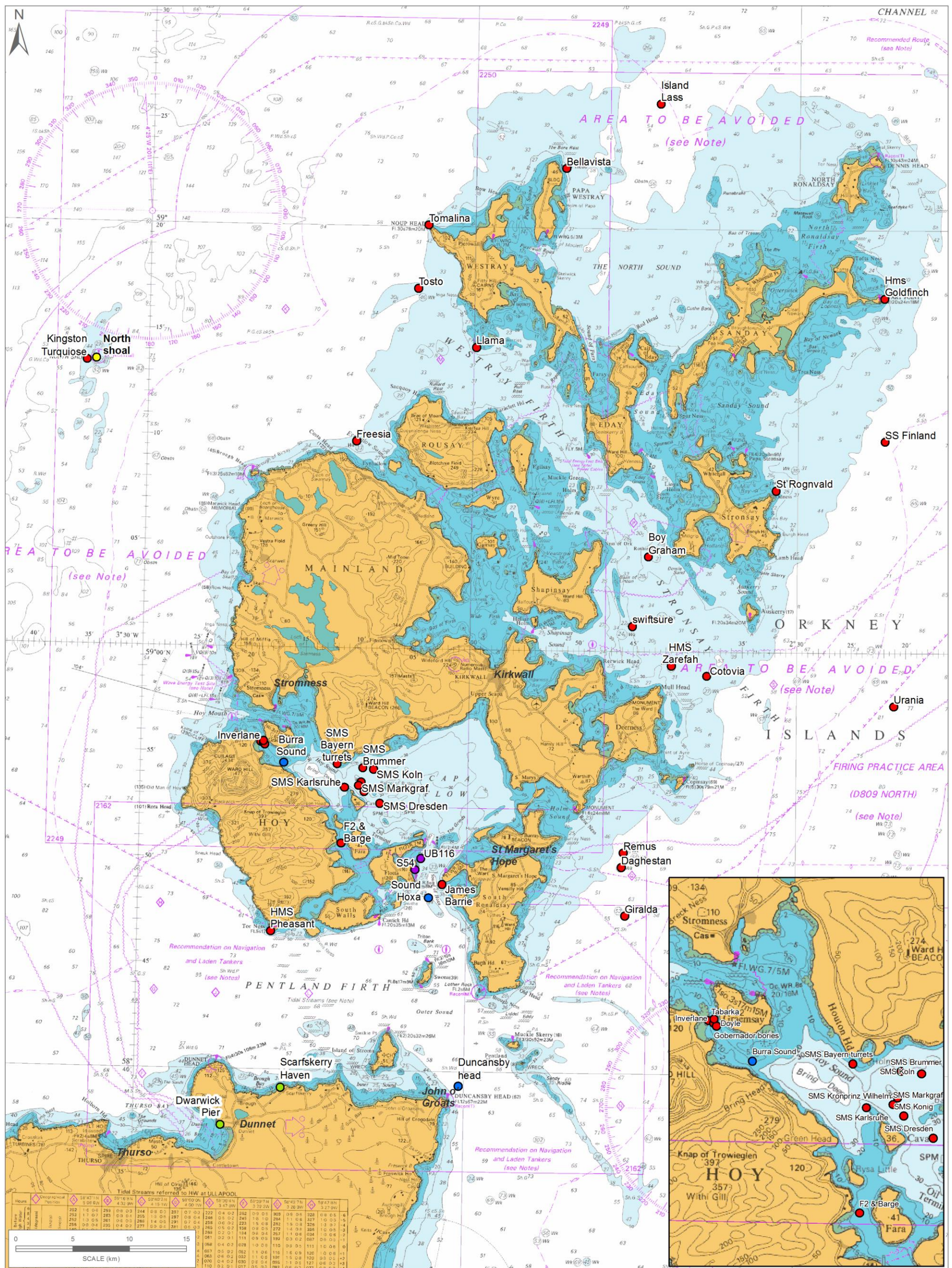


Appendix figure A.16 Historic Sites: Conservation Areas – Orkney





Appendix figure A.18 Scuba Diving – Orkney



**LEGEND**

- Boat Dive
- Submarine
- Diving site
- Wreck
- Shore Dive

**Data source and licence information:**

Locations of recreational dive sites derived from Finstrokes web site data (www.finstrokes.com) and data collected by Land Use Consultants.  
 © British Crown Copyright, 2015. All rights reserved © SeaZone Solutions, 2015. 072013.003  
 Not to be used for navigation

Project: P590

Date: 13/07/2015

Author: FM

Check: MH

Coordinate System: British National Grid

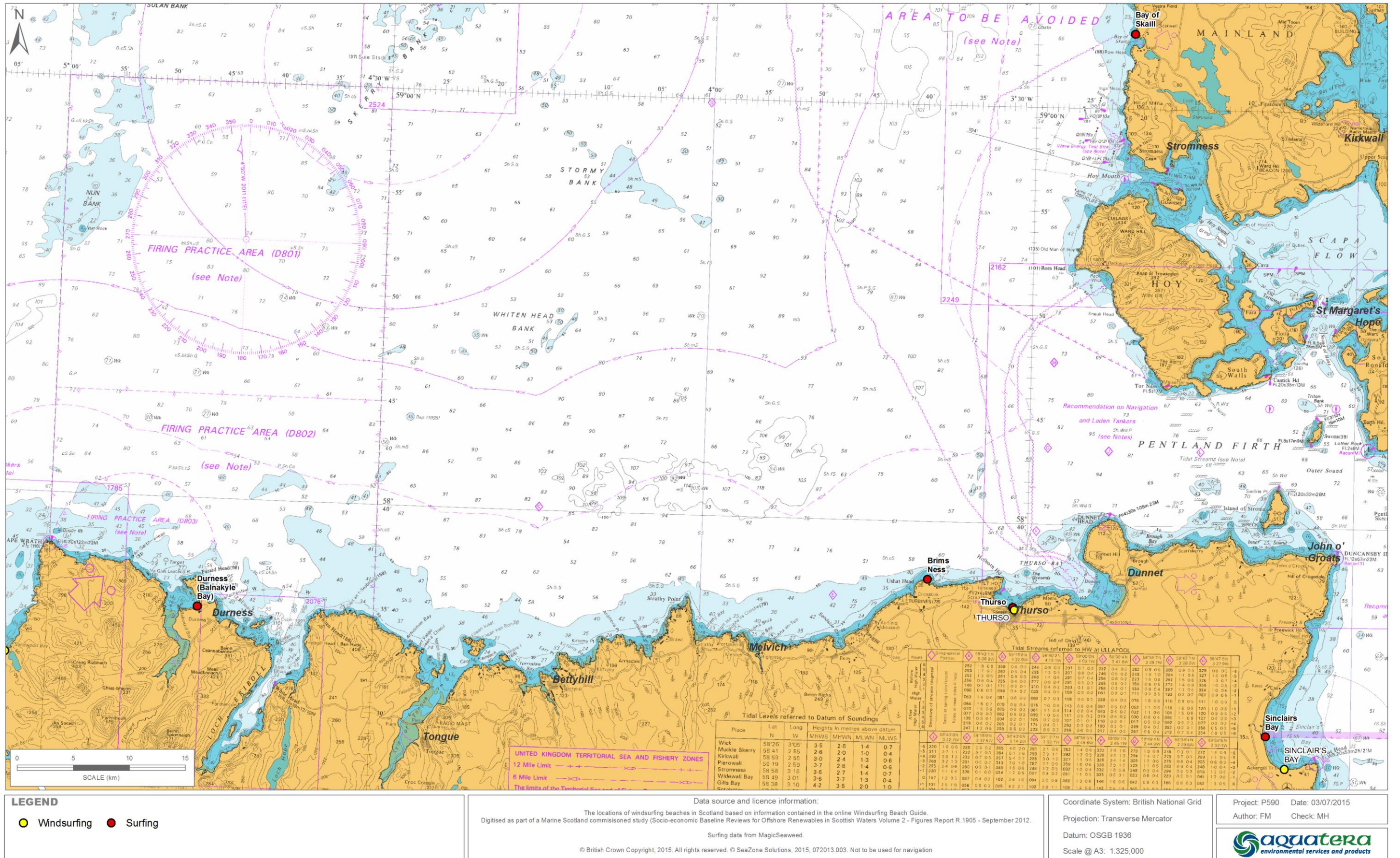
Projection: Transverse Mercator

Datum: OSGB 1936

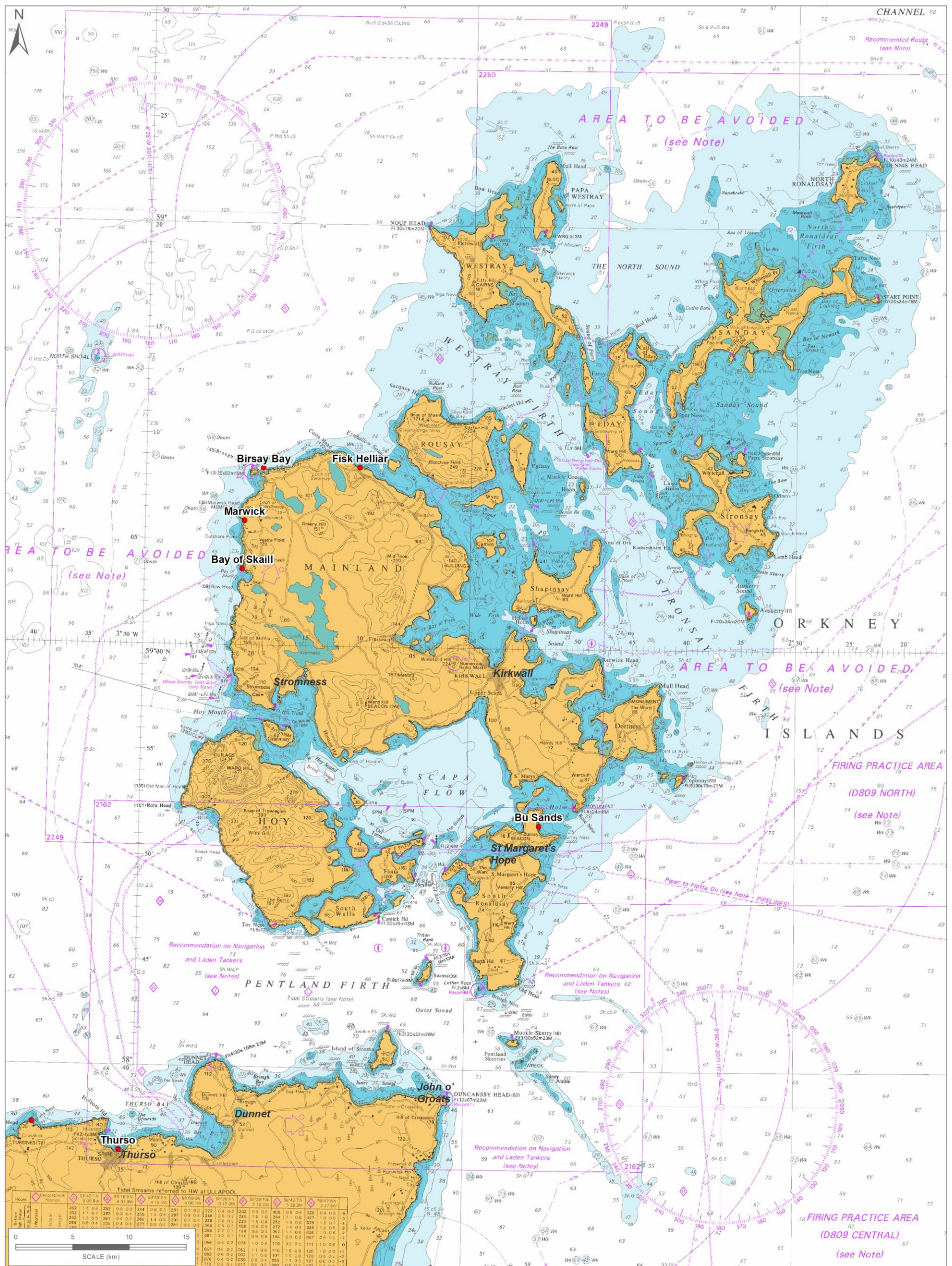
Scale @ A3: 1:325,000



Appendix figure A.19 Surfing and Windsurfing - North Highland



Appendix figure A.20 Surfing and Windsurfing - Orkney



**LEGEND**  
 ● Surfing locations

Data source and licence information:  
 Surfing data from MagicSeaweed.  
 © British Crown Copyright, 2015. All rights reserved  
 © SeaZone Solutions, 2015, 072013.003  
 Not to be used for navigation

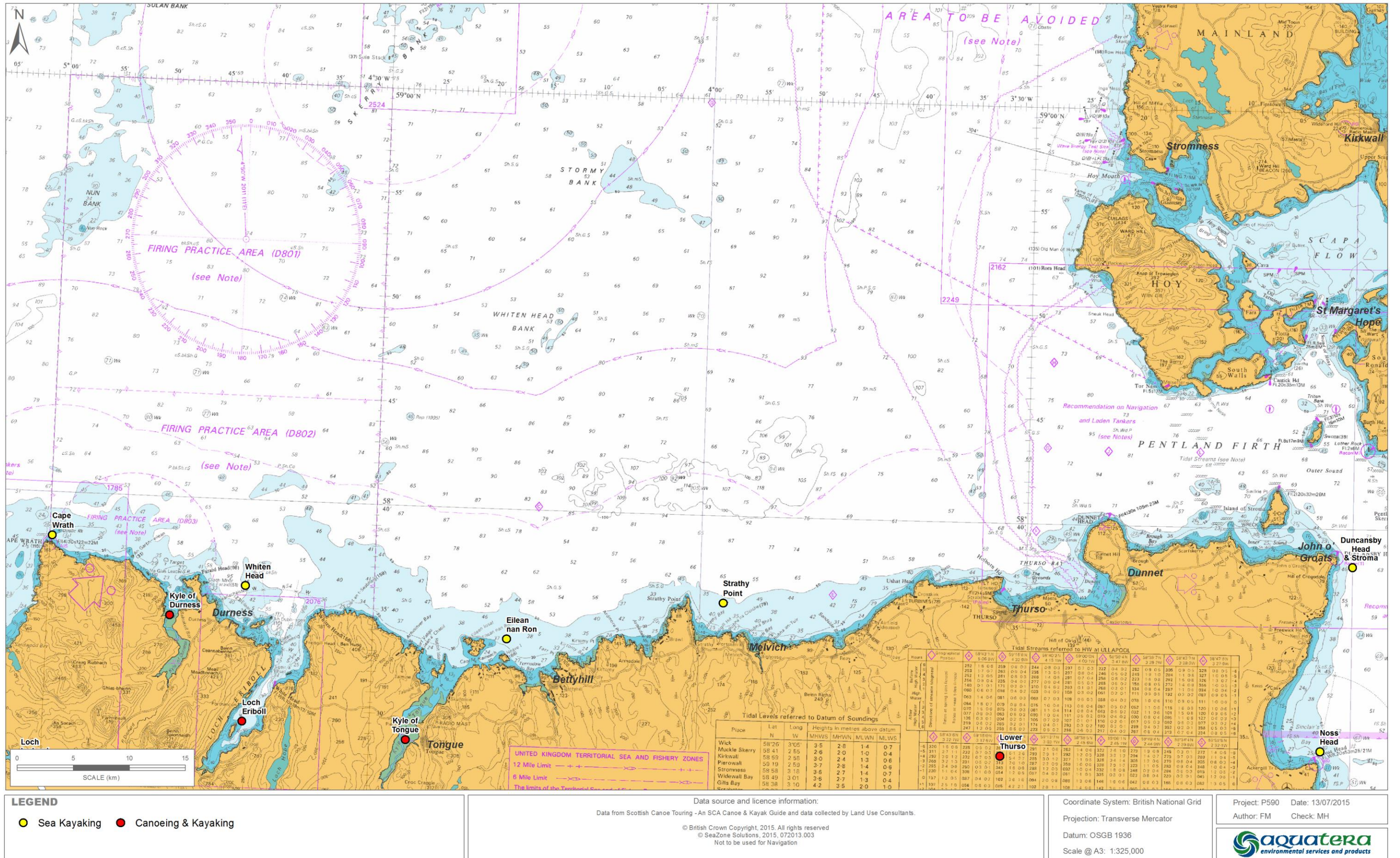
Project: P590  
 Date: 03/07/2015  
 Author: FM  
 Check: MH

Coordinate System: British National Grid  
 Projection: Transverse Mercator  
 Datum: OSGB 1936  
 Scale @ A3: 1:325,000



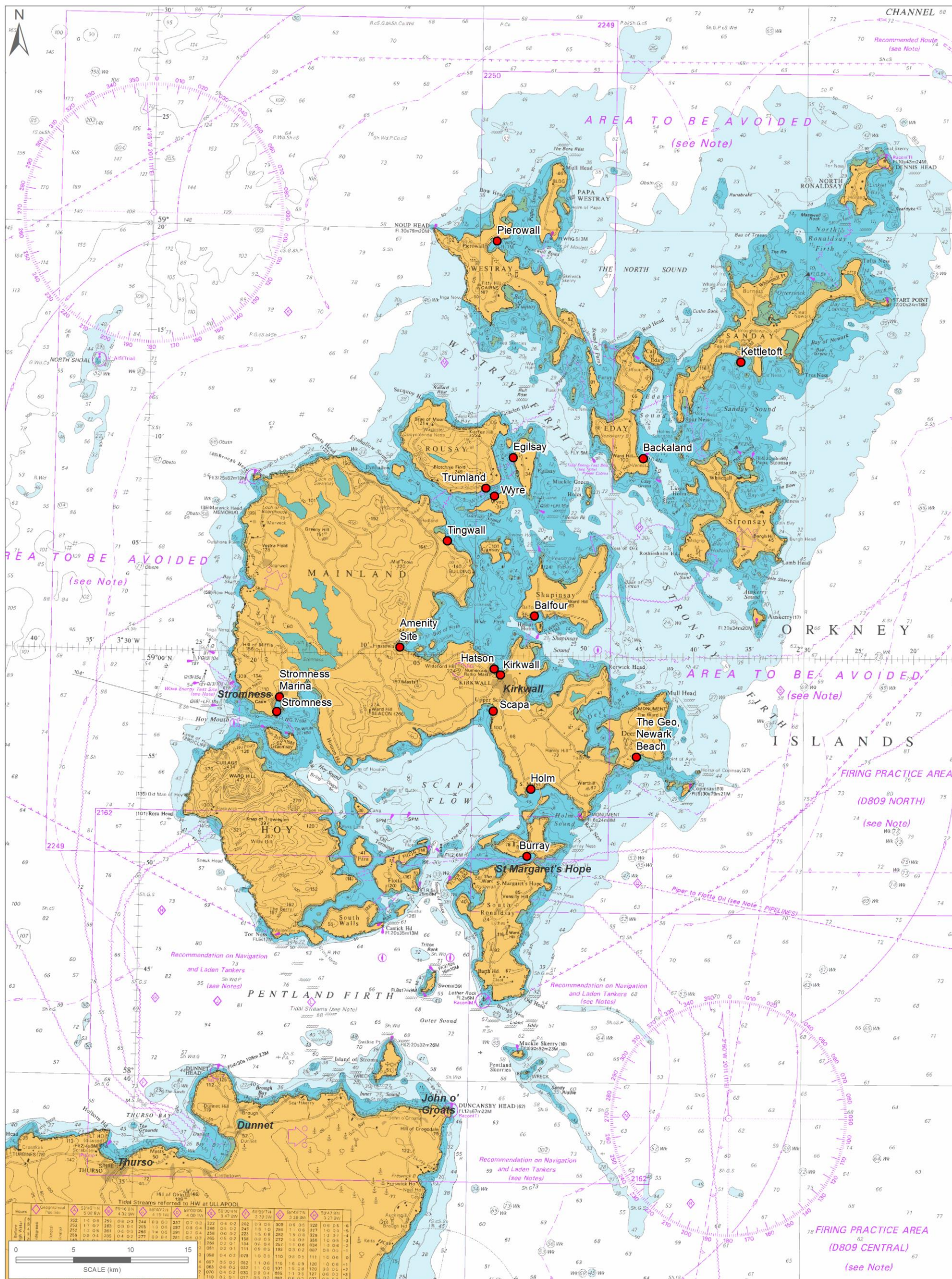


Appendix figure A.21 Canoeing and Kayaking - North Highland





Appendix figure A.23 Slipways - Orkney



**LEGEND**

● Slipway

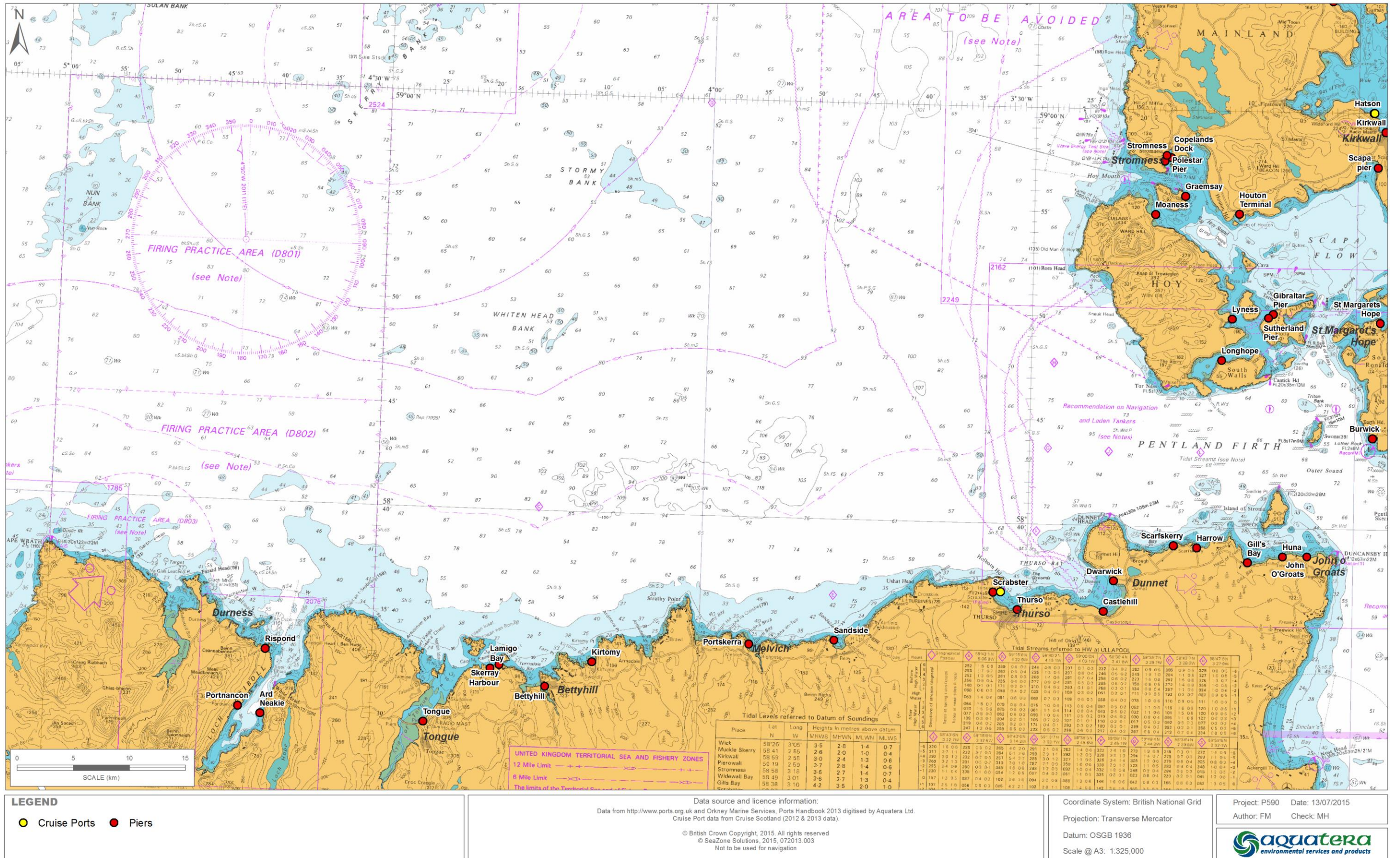
Data source and licence information:  
 Data from Orkney Marine Services, Ports Handbook 2013  
 © British Crown Copyright, 2015. All rights reserved  
 © SeaZone Solutions, 2015, 072013.003  
 Not to be used for navigation

Project: P590  
 Date: 03/07/2015  
 Author: FM  
 Check: MH

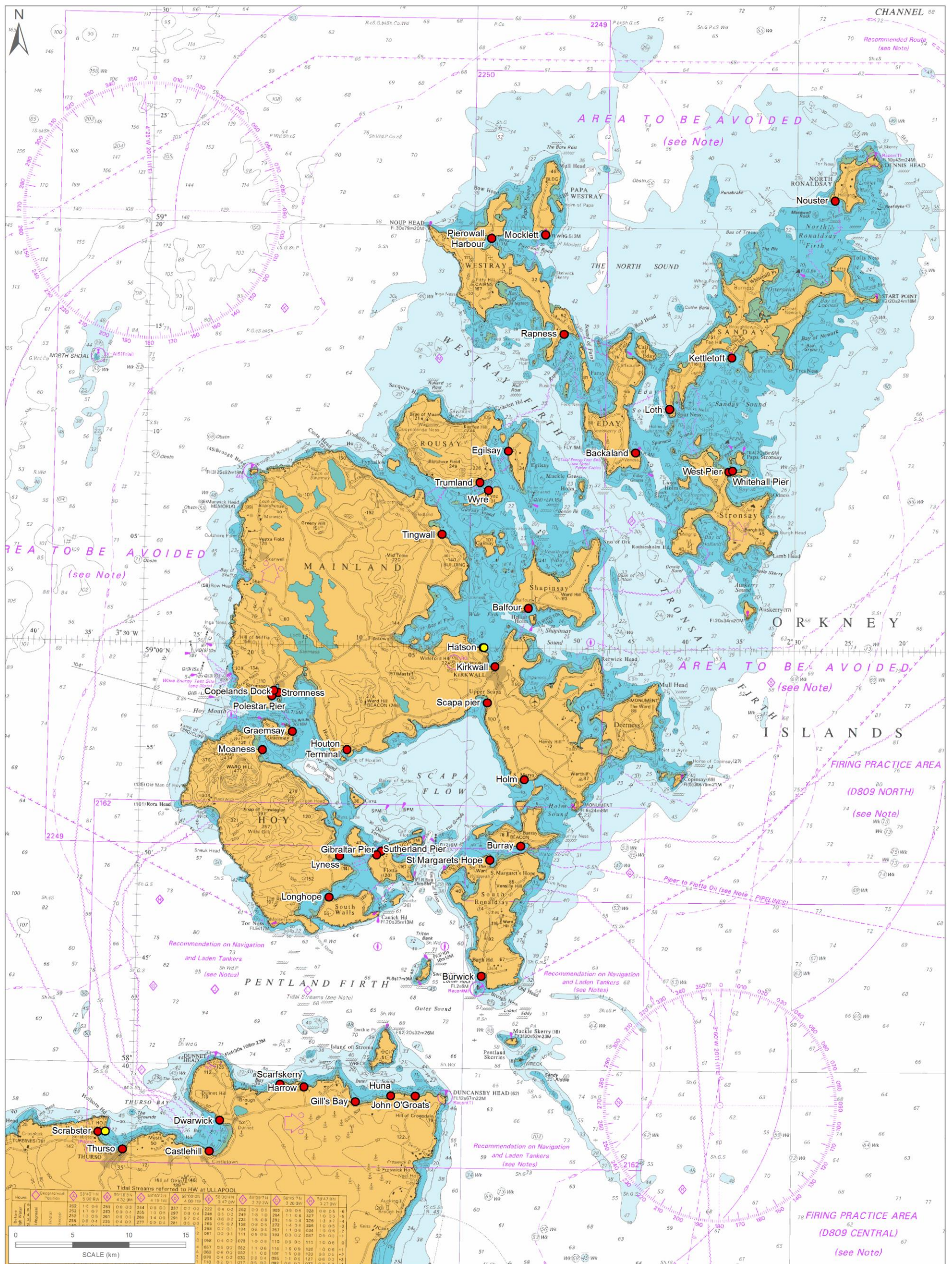
Coordinate System: British National Grid  
 Projection: Transverse Mercator  
 Datum: OSGB 1936  
 Scale @ A3: 1:325,000



Appendix figure A.24 Piers and Cruise Ports - North Highland



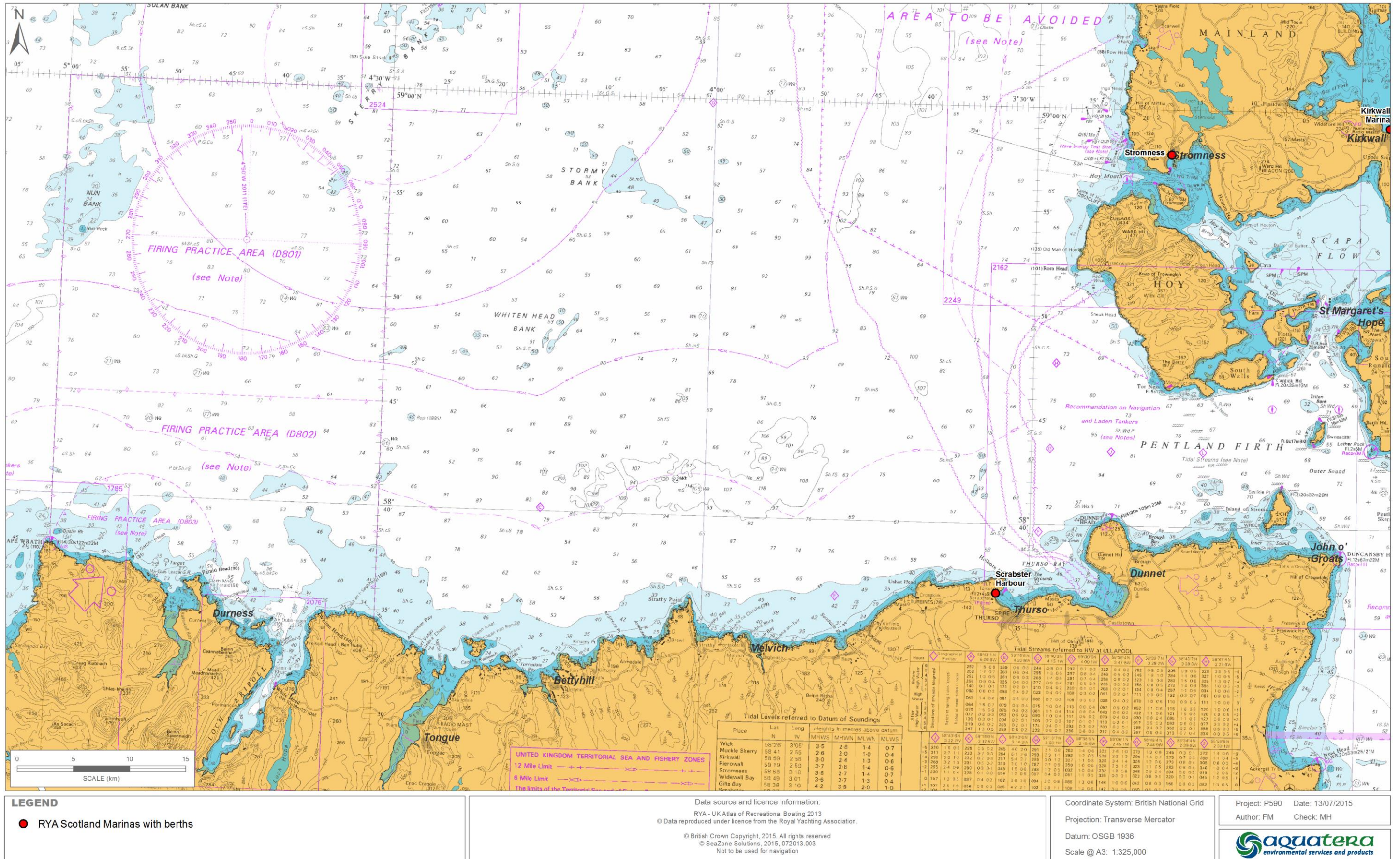
Appendix figure A.25 Piers and Cruise Ports - Orkney



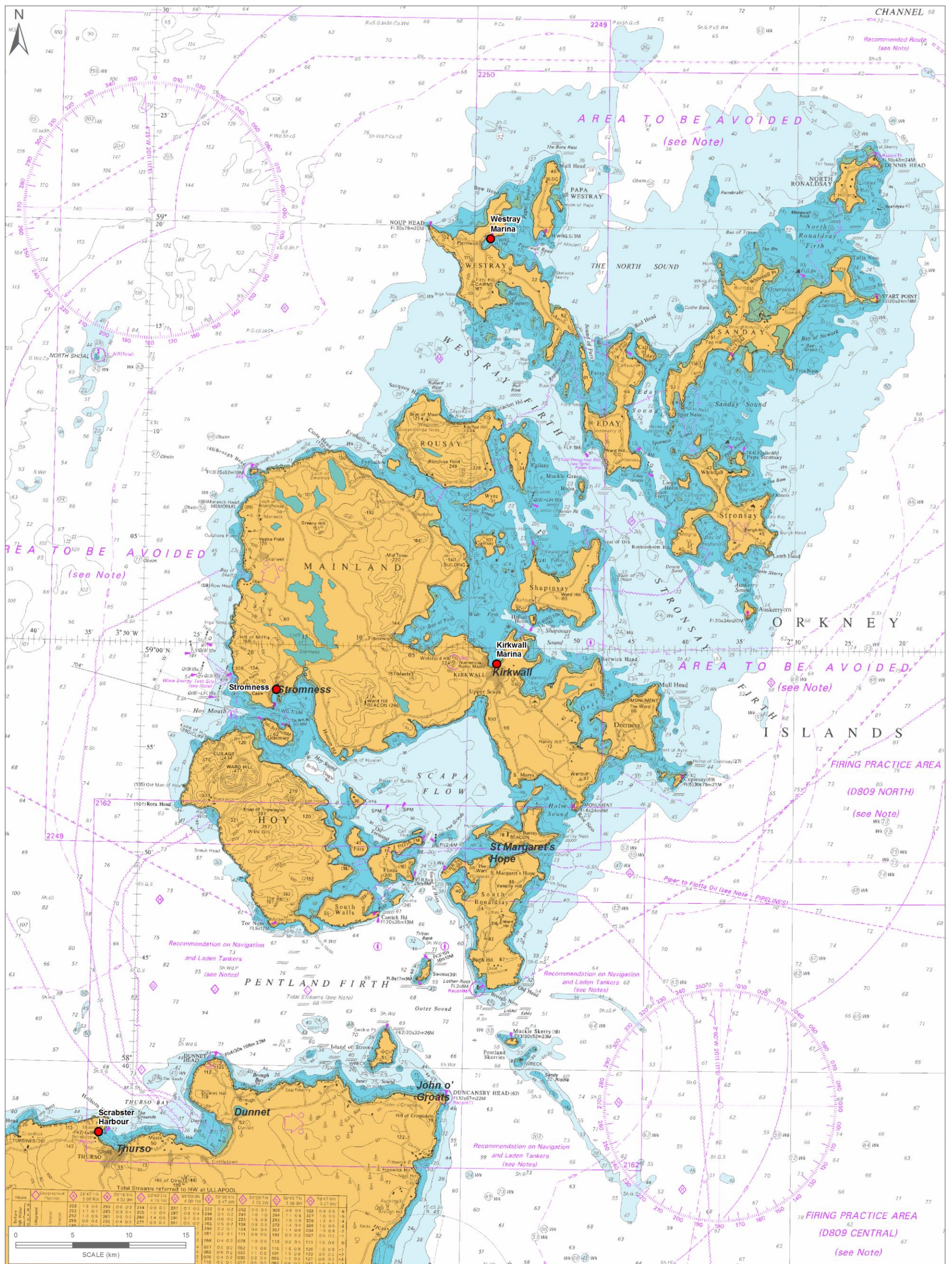
<p><b>LEGEND</b></p> <ul style="list-style-type: none"> <li><span style="color: yellow;">●</span> Cruise Ports</li> <li><span style="color: red;">●</span> Piers</li> </ul>	<p>Data source and licence information:                  Data from <a href="http://www.ports.org.uk">http://www.ports.org.uk</a> and Orkney Marine Services, Ports Handbook 2013 digitised by Aquatera Ltd.                  Cruise Port data from Cruise Scotland (2012 &amp; 2013 data).</p> <p>© British Crown Copyright, 2015. All rights reserved © SeaZone Solutions, 2015. 072013.003                  Not to be used for navigation</p>	<p>Project: P590                  Date: 13/07/2015                  Author: FM                  Check: MH</p>	<p>Coordinate System: British National Grid                  Projection: Transverse Mercator                  Datum: OSGB 1936                  Scale @ A3: 1:325,000</p> 
---	---	---	---



Appendix figure A.26 Marinas - North Highland

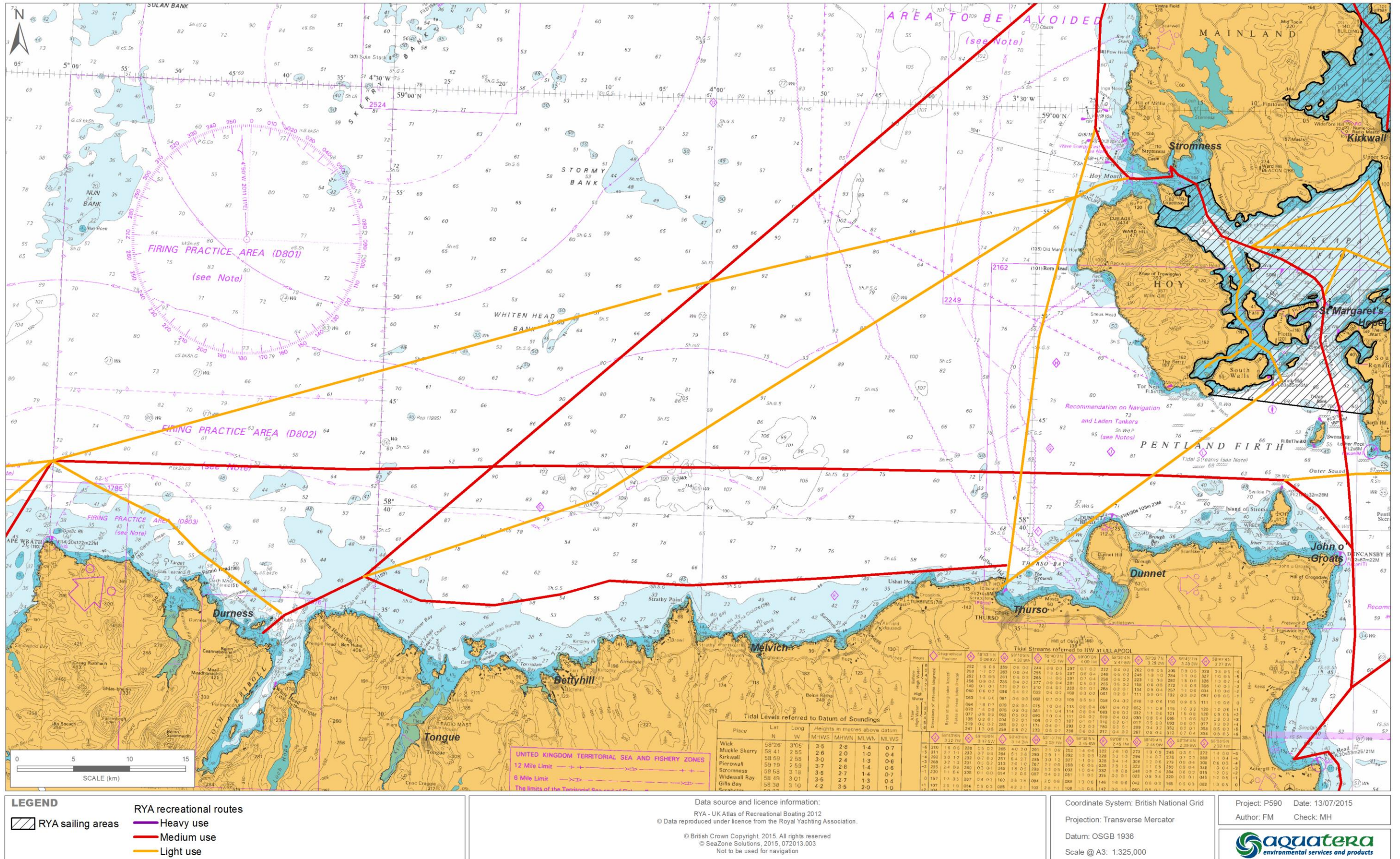


Appendix figure A.27 Marinas - Orkney



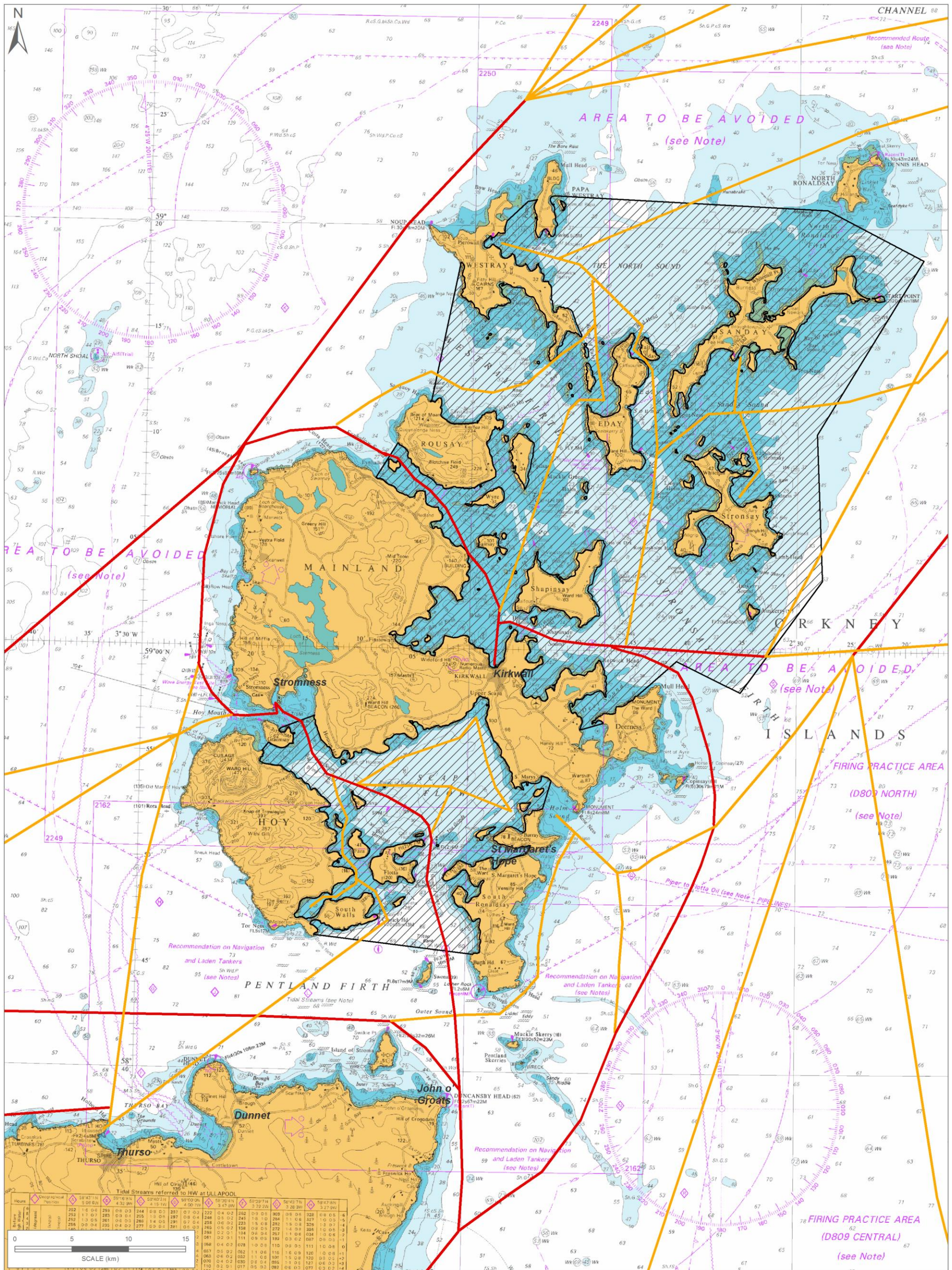
<p><b>LEGEND</b></p> <p>● RYA Scotland Marinas with berths</p>	<p>Data source and licence information:                  RYA - UK Atlas of Recreational Boating 2013                  © Data reproduced under licence from the Royal Yachting Association.                  © British Crown Copyright, 2015. All rights reserved                  © SeaZone Solutions, 2015, 072013.003                  Not to be used for navigation</p>	<p>Project: P590                  Date: 03/07/2015                  Author: FM                  Check: MH</p>	<p>Coordinate System: British National Grid                  Projection: Transverse Mercator                  Datum: OSGB 1936                  Scale @ A3: 1:325,000</p> <p><b>aquatera</b>                  environmental services and products</p>
--	--	---	---

Appendix figure A.28 RYA Sailing Areas and Cruising Routes - North Highland





Appendix figure A.29 RYA Sailing Areas and Cruising Routes - Orkney



**LEGEND**

- RYA sailing areas
- RYA recreational routes
- Heavy use
- Medium use
- Light use

Data source and licence information:  
 RYA - UK Atlas of Recreational Boating 2012  
 (C) Data reproduced under licence from the Royal Yachting Association.  
 © British Crown Copyright, 2015. All rights reserved  
 © SeaZone Solutions, 2015, 072013.003  
 Not to be used for navigation

Project: P590  
 Date: 03/07/2015  
 Author: FM  
 Check: MH

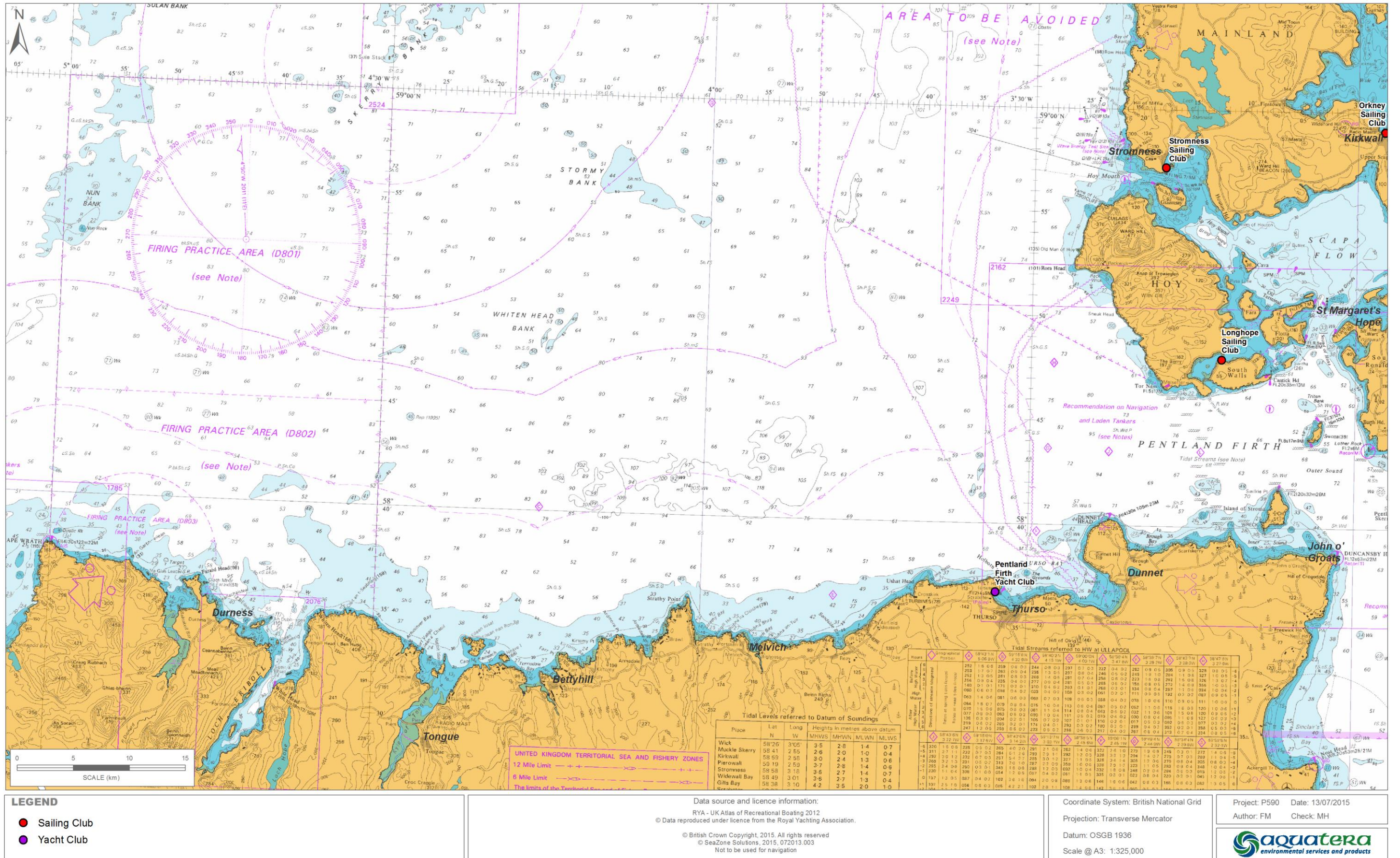
Coordinate System: British National Grid  
 Projection: Transverse Mercator  
 Datum: OSGB 1936  
 Scale @ A3: 1:325,000



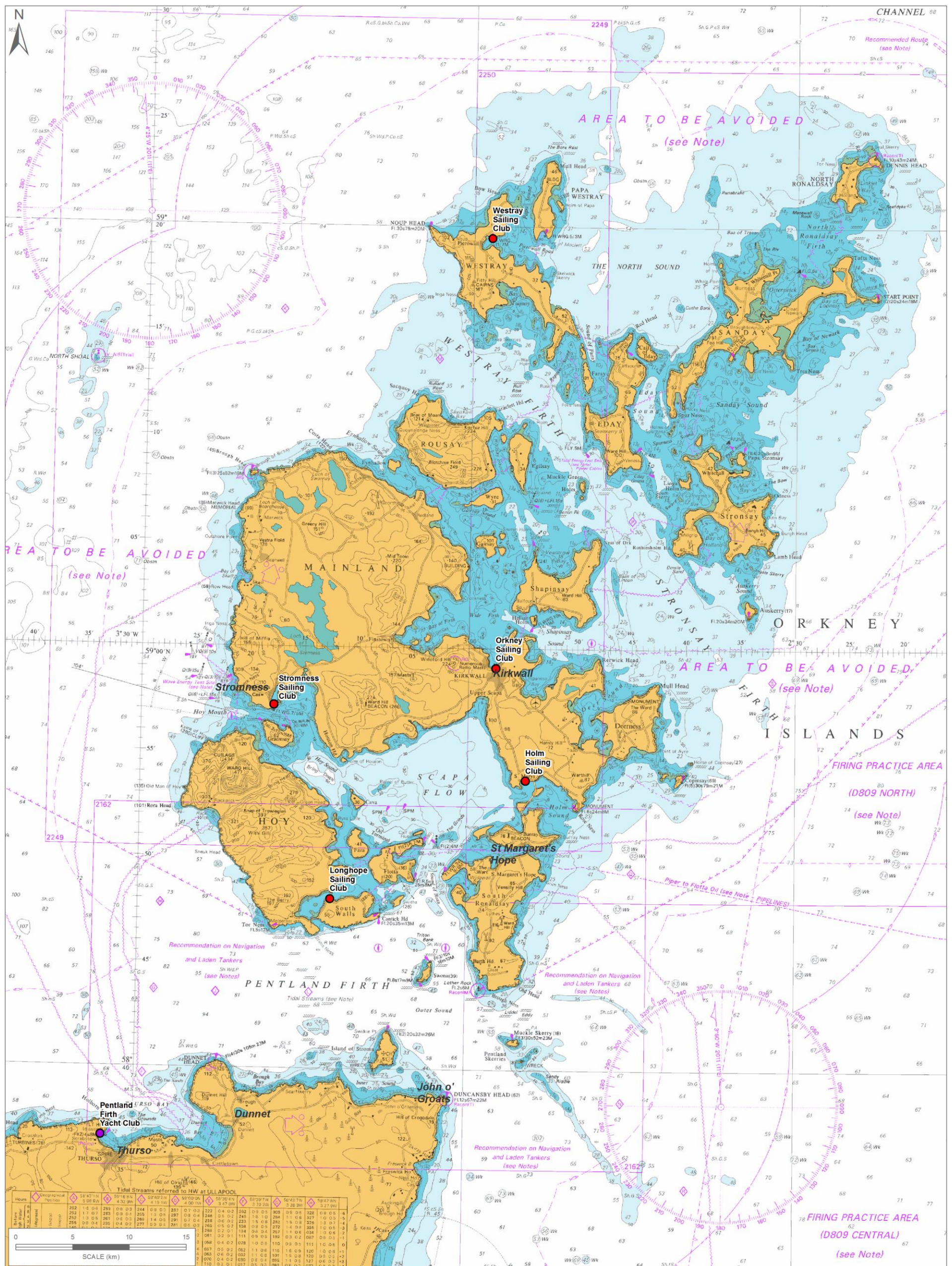
**aquateira**  
 environmental services and products



Appendix figure A.30 Sailing and Yacht Clubs - North Highland



Appendix figure A.31 Sailing and Yacht Clubs - Orkney



**LEGEND**

- Sailing Club
- Yacht Club

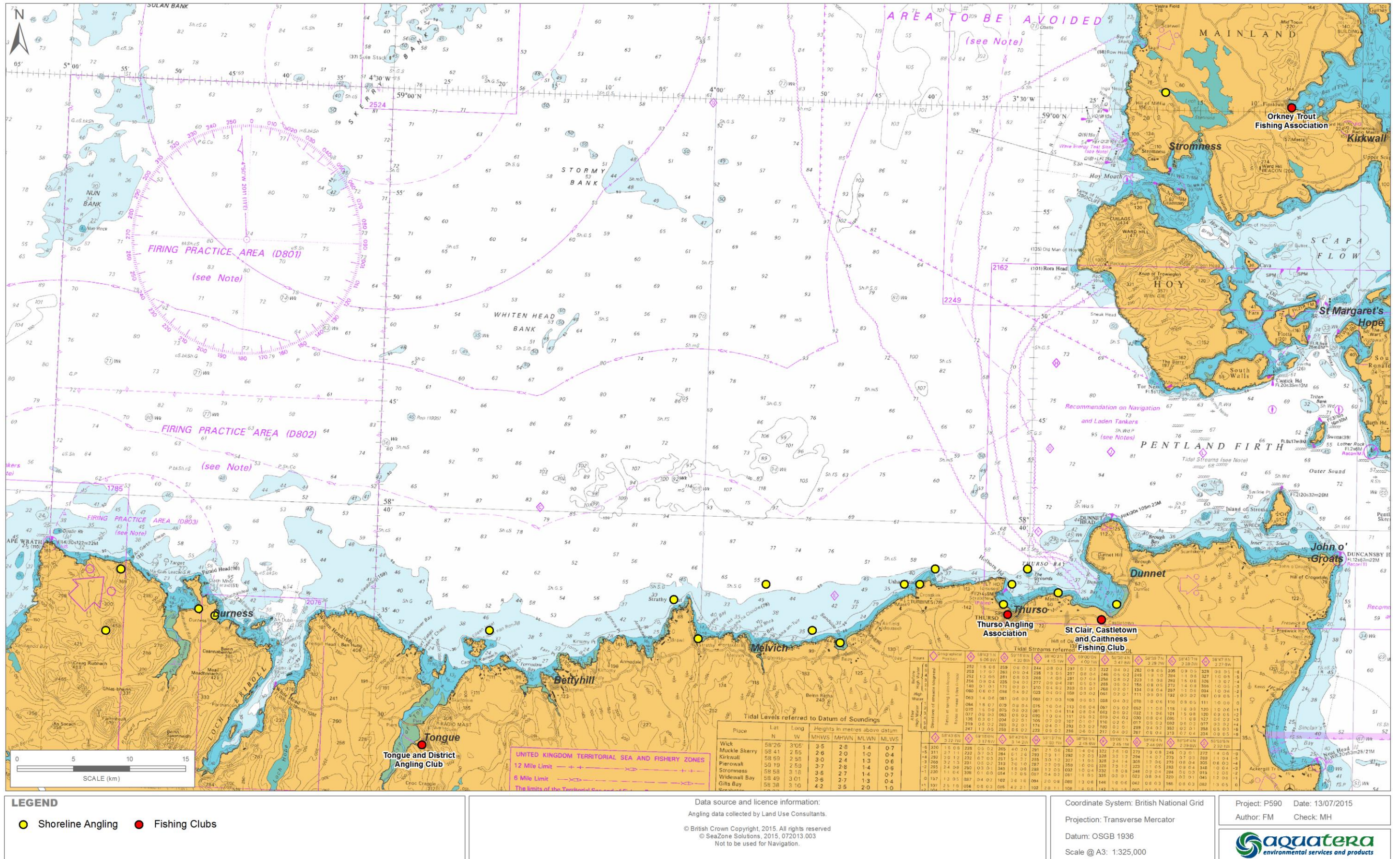
Data source and licence information:  
 RYA - UK Atlas of Recreational Boating 2012  
 © Data reproduced under licence from the Royal Yachting Association.  
 © British Crown Copyright, 2015. All rights reserved  
 © SeaZone Solutions, 2015, 072013.003  
 Not to be used for navigation

Project: P590  
 Date: 03/07/2015  
 Author: FM  
 Check: MH

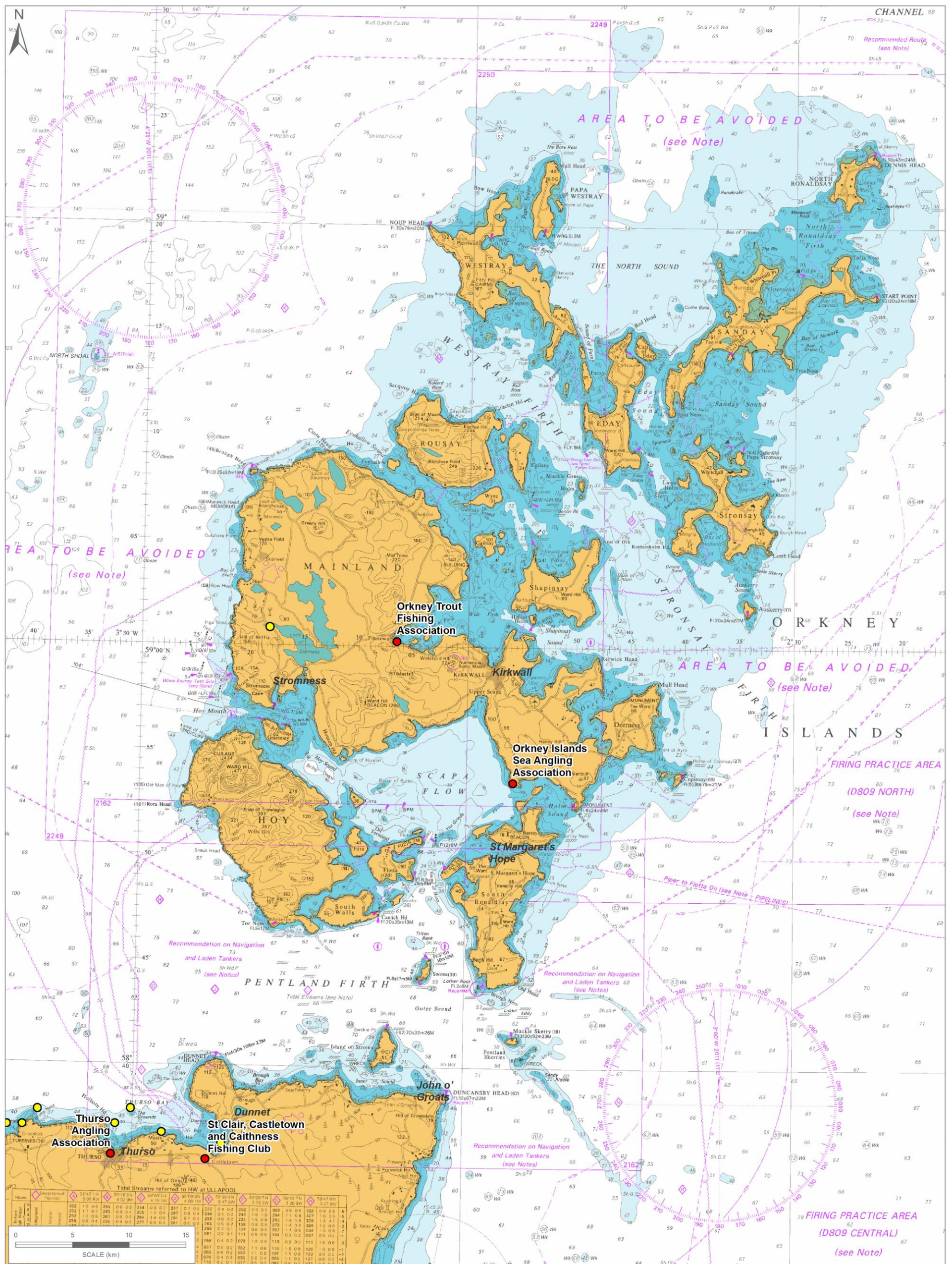
Coordinate System: British National Grid  
 Projection: Transverse Mercator  
 Datum: OSGB 1936  
 Scale @ A3: 1:325,000



Appendix figure A.32 Angling - North Highland



Appendix figure A.33 Angling - Orkney



**LEGEND**

- Shoreline Angling
- Fishing Clubs

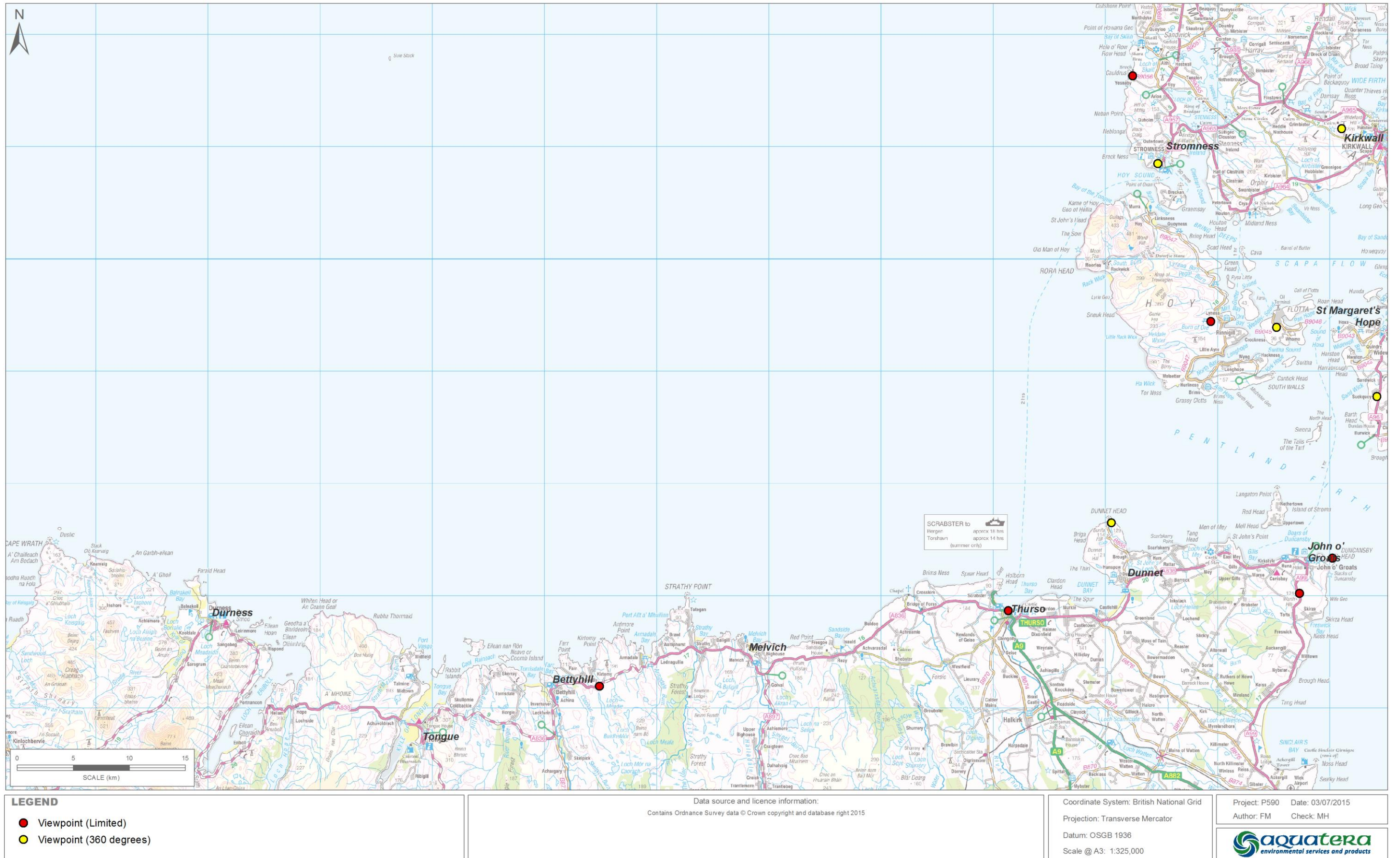
Data source and licence information:  
 Angling data collected by Land Use Consultants.  
 © British Crown Copyright, 2015. All rights reserved  
 © SeaZone Solutions, 2015, 072013.003

Project: P590  
 Date: 13/07/2015  
 Author: FM  
 Check: MH

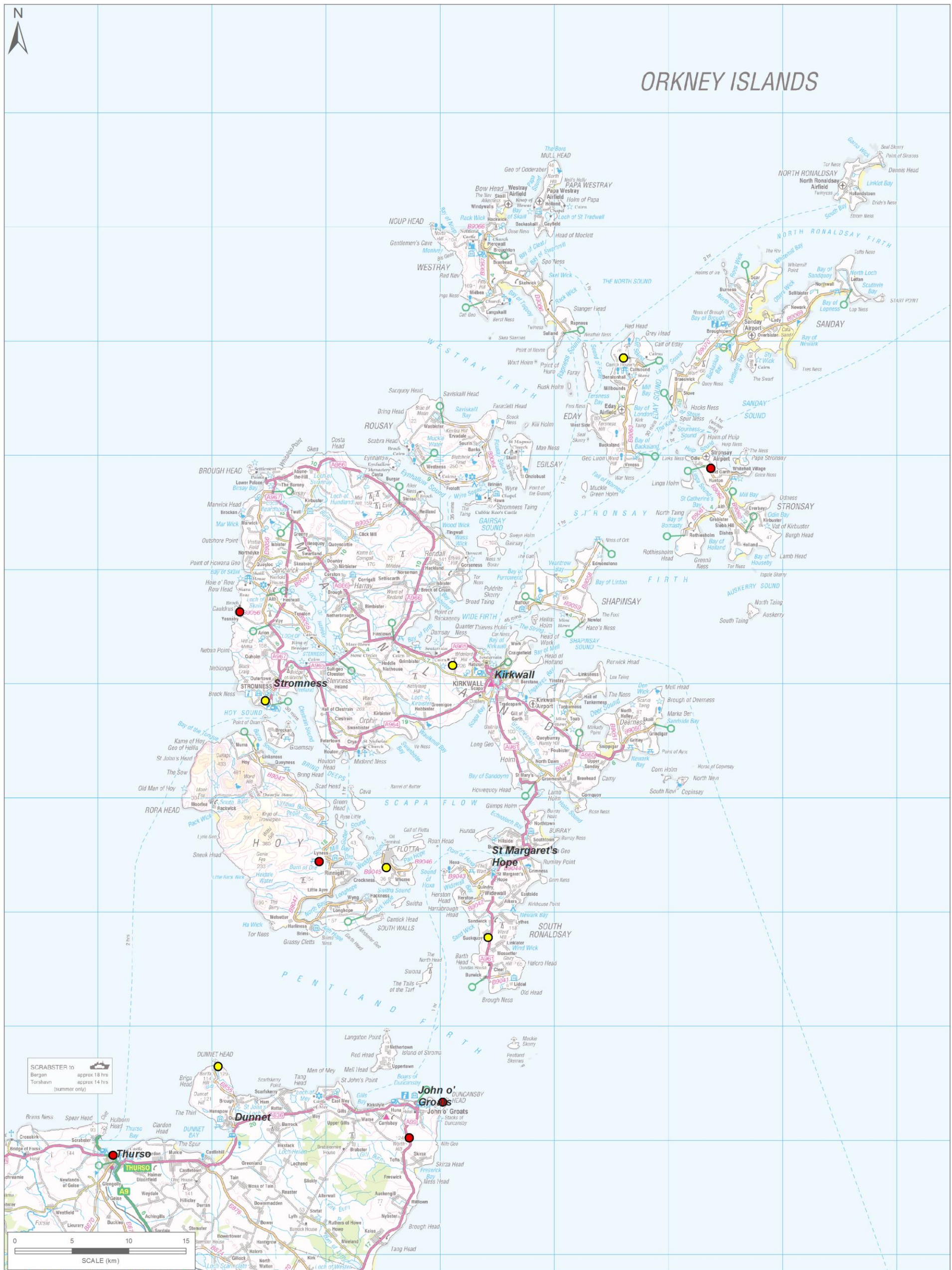
Coordinate System: British National Grid  
 Projection: Transverse Mercator  
 Datum: OSGB 1936  
 Scale @ A3: 1:325,000



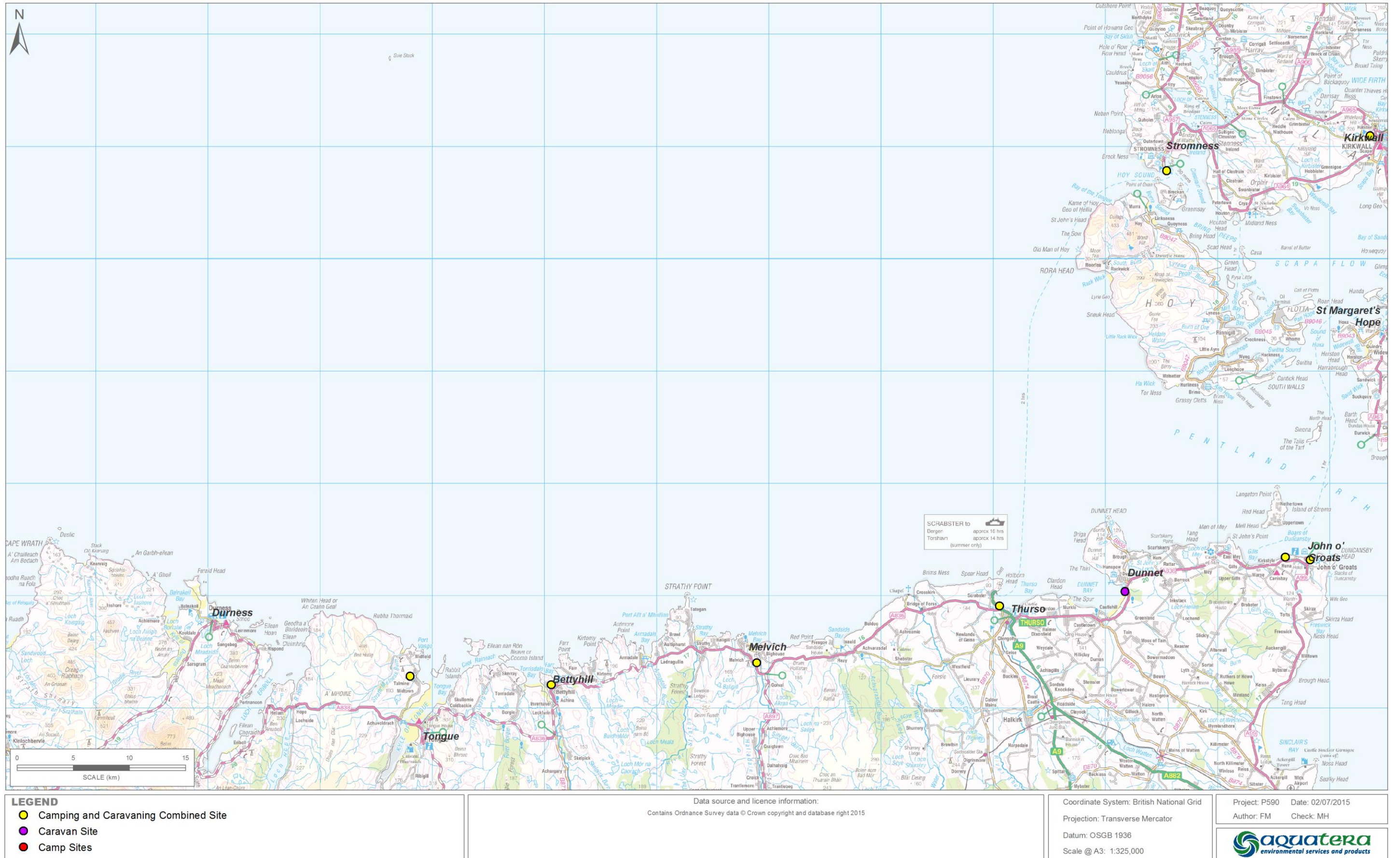
Appendix figure A.34 Viewpoints - North Highland



Appendix figure A.35 Viewpoints - Orkney

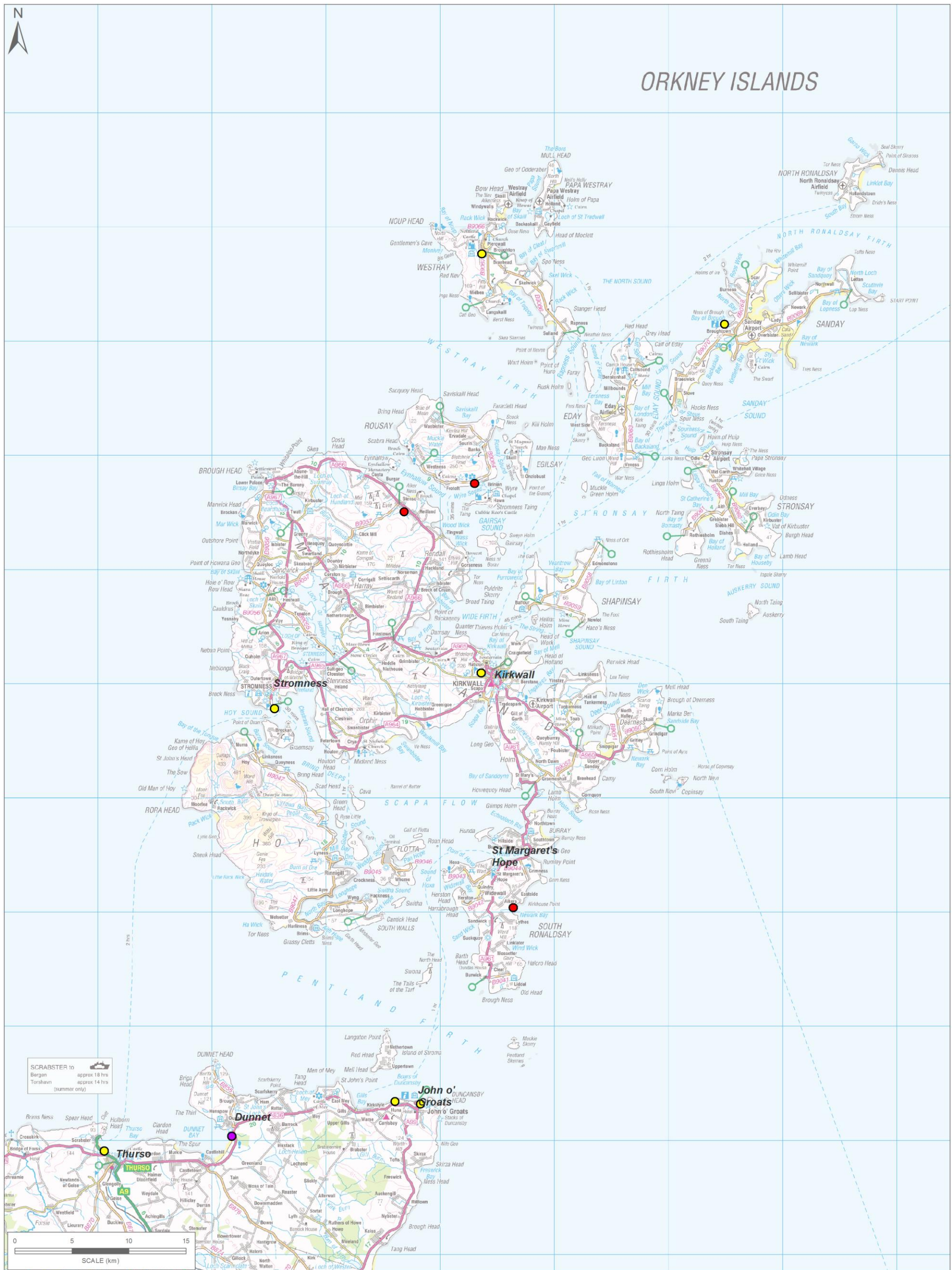


Appendix figure A.36 Caravan and Camp Sites - North Highland

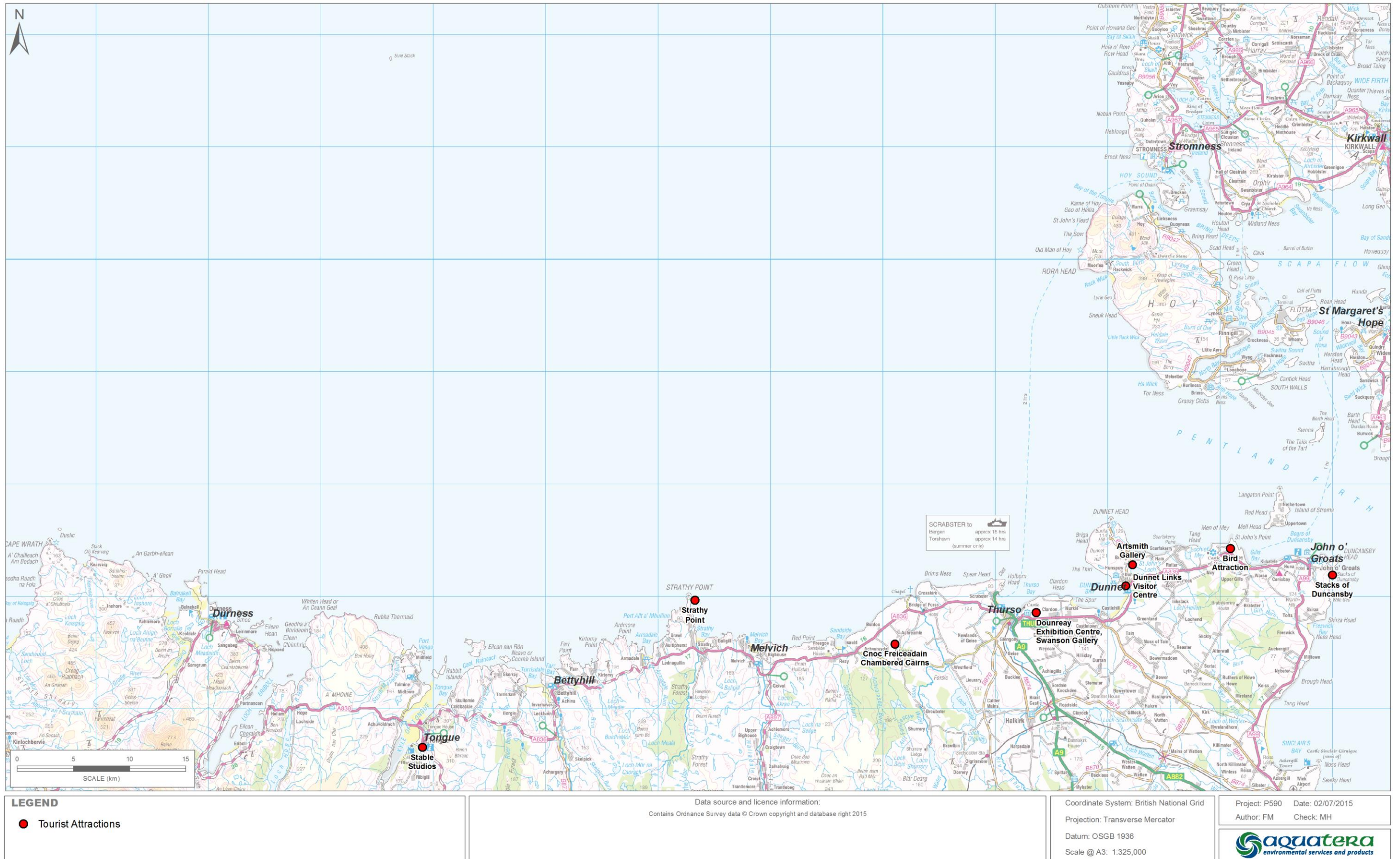




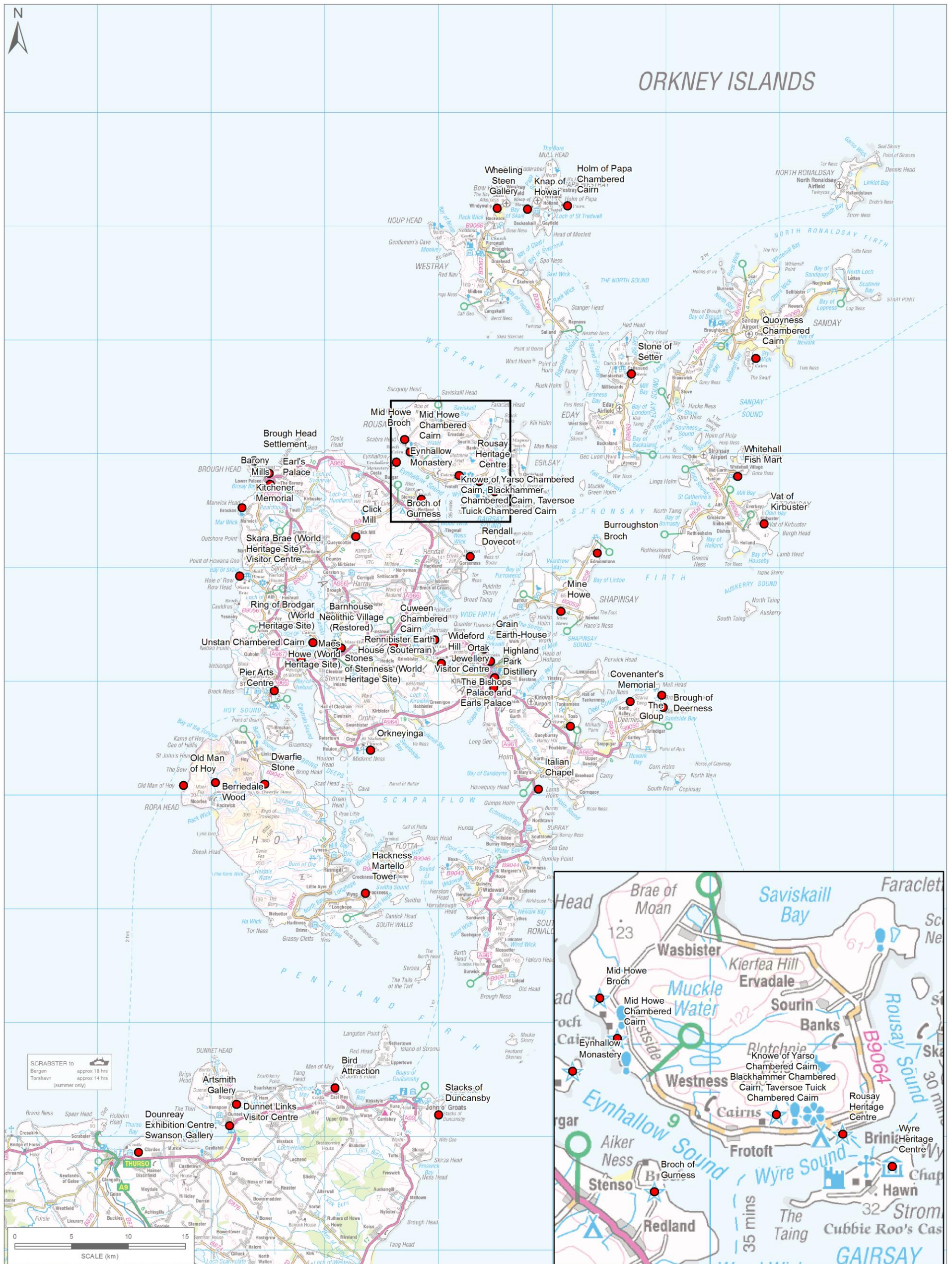
Appendix figure A.37 Caravan and Camp Sites - Orkney



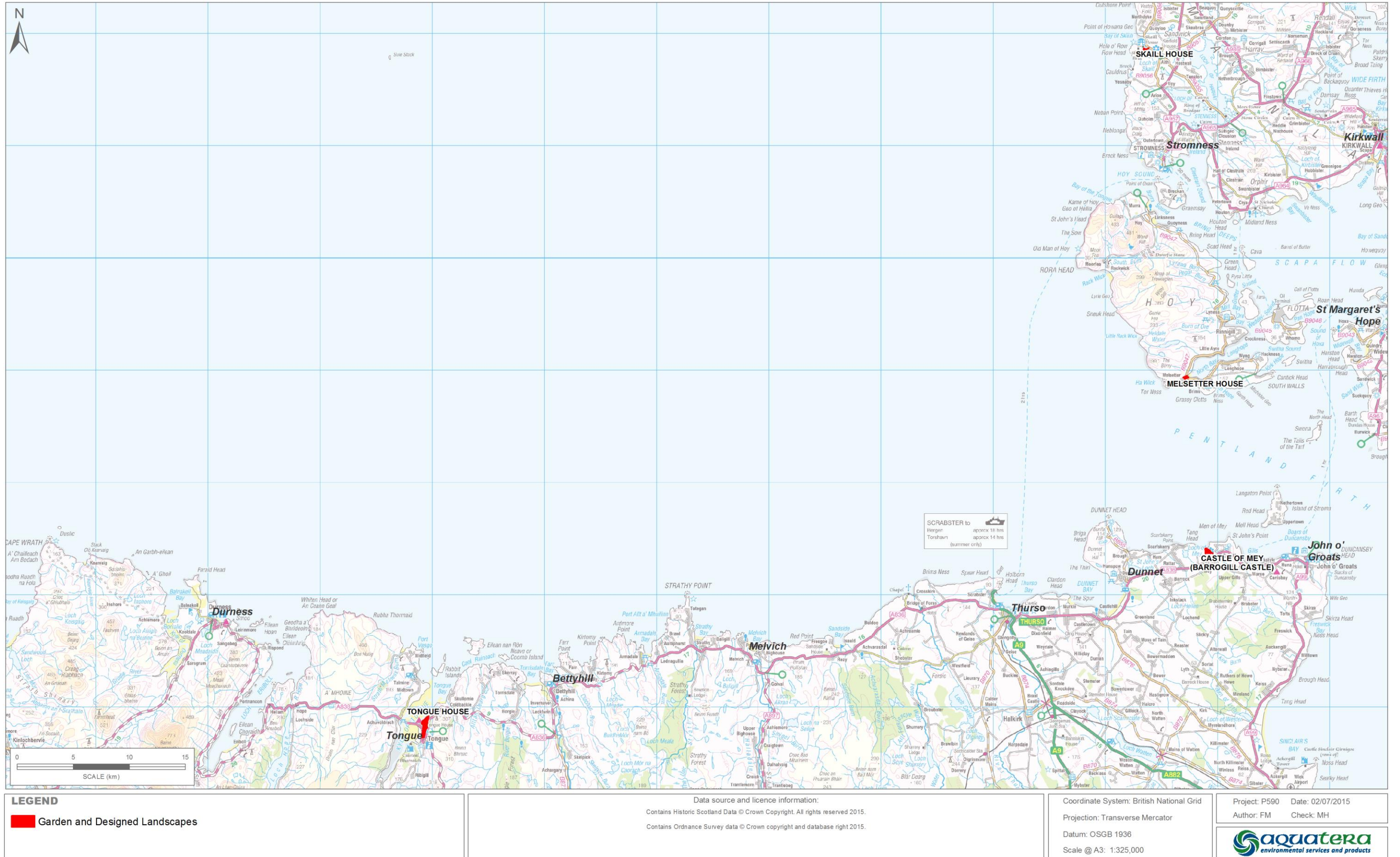
Appendix figure A.38 Tourist Attractions - North Highland



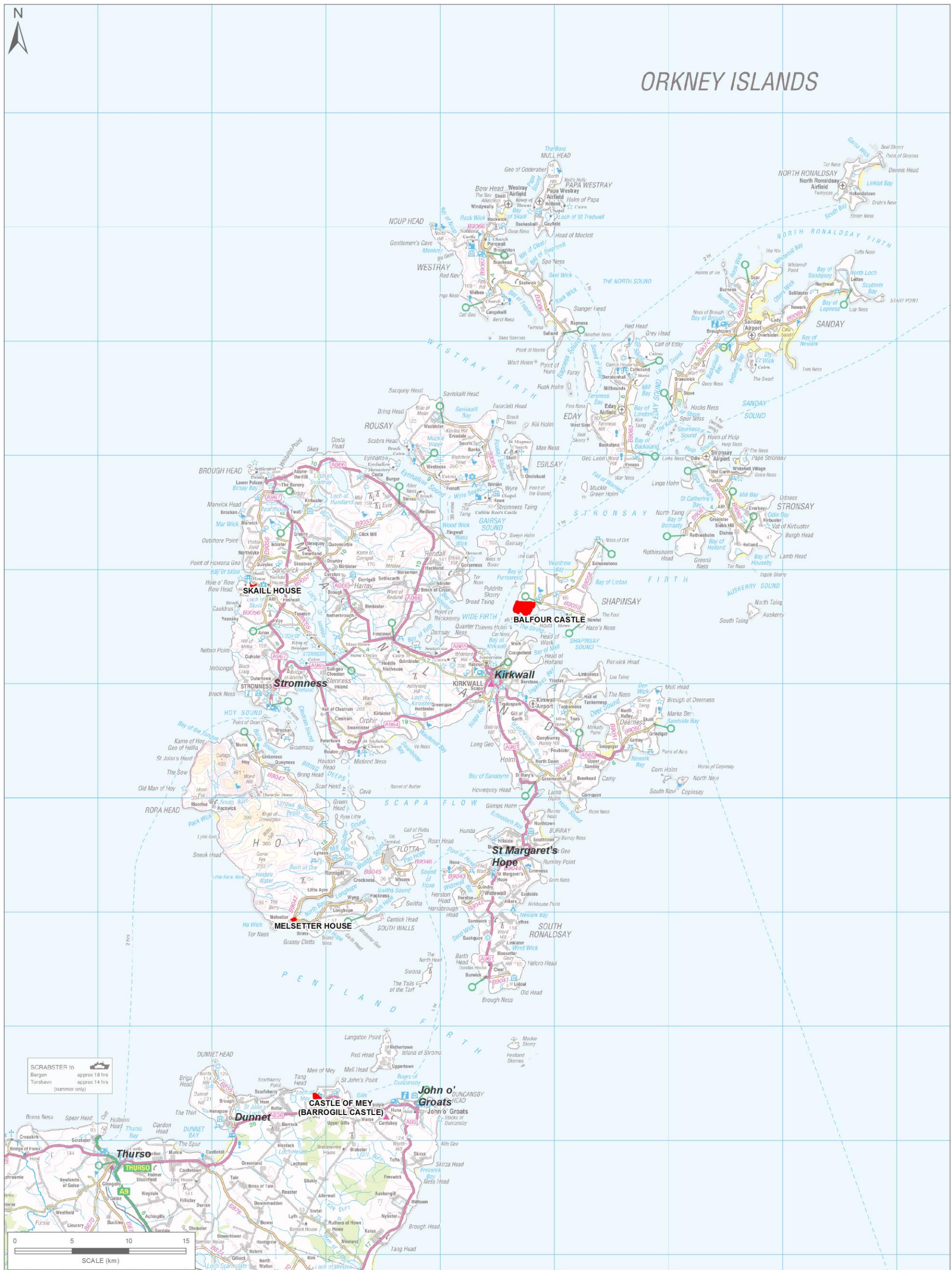
Appendix figure A.39 Tourist Attractions - Orkney



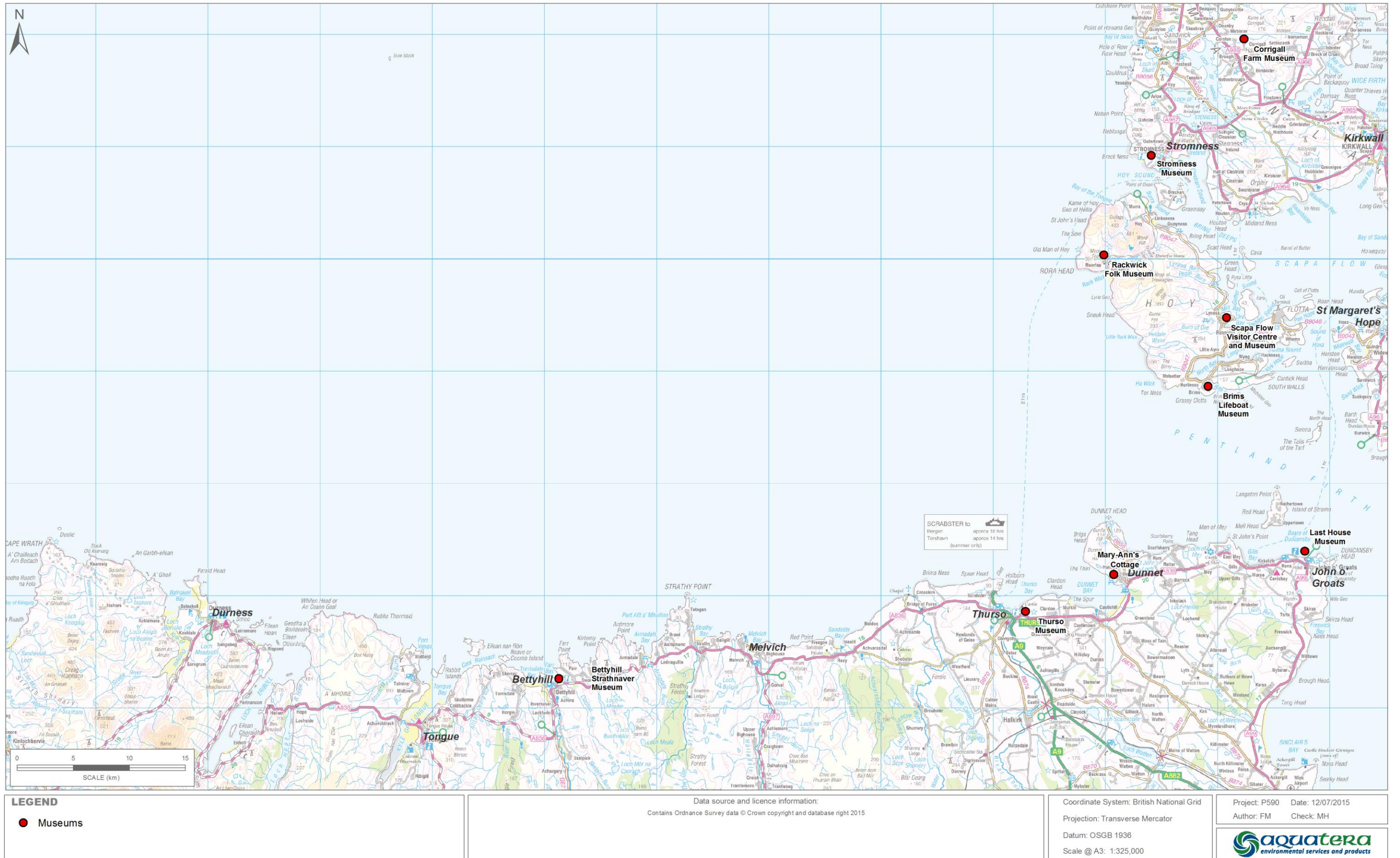
Appendix figure A.40 Gardens and Designated Landscapes - North Highland



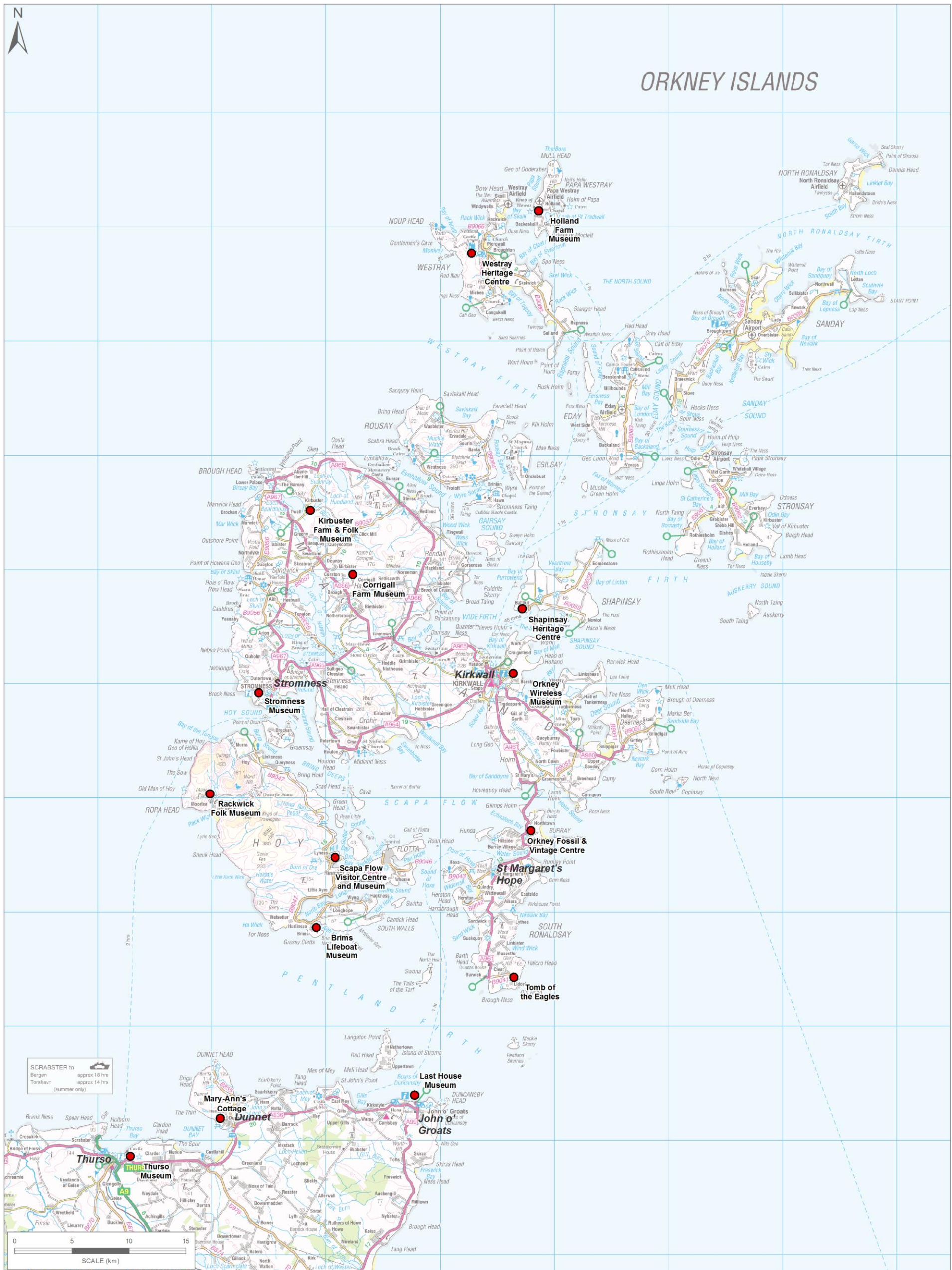
Appendix figure A.41 Gardens and Designated Landscapes - Orkney



Appendix figure A.42 Museums - North Highland



Appendix figure A.43 Museums – Orkney



**LEGEND**

● Museums

Data source and licence information:

Contains Ordnance Survey data  
© Crown copyright and database right 2015

Project: P590

Date: 12/07/2015

Author: FM

Check: MH

Coordinate System: British National Grid

Projection: Transverse Mercator

Datum: OSGB 1936

Scale @ A3: 1:325,000



