

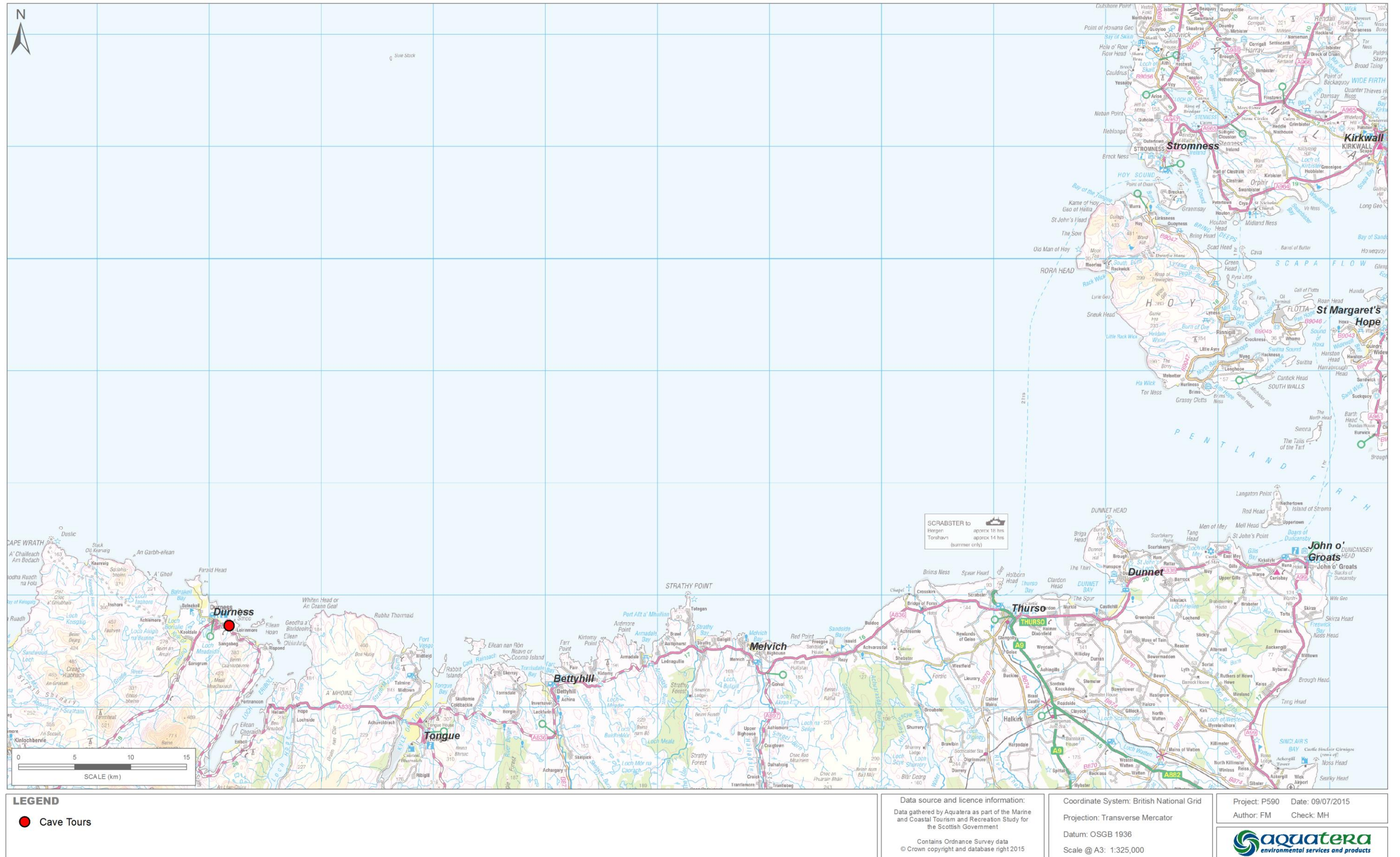
APPENDIX D GATHERED SPATIAL DATA

Contents

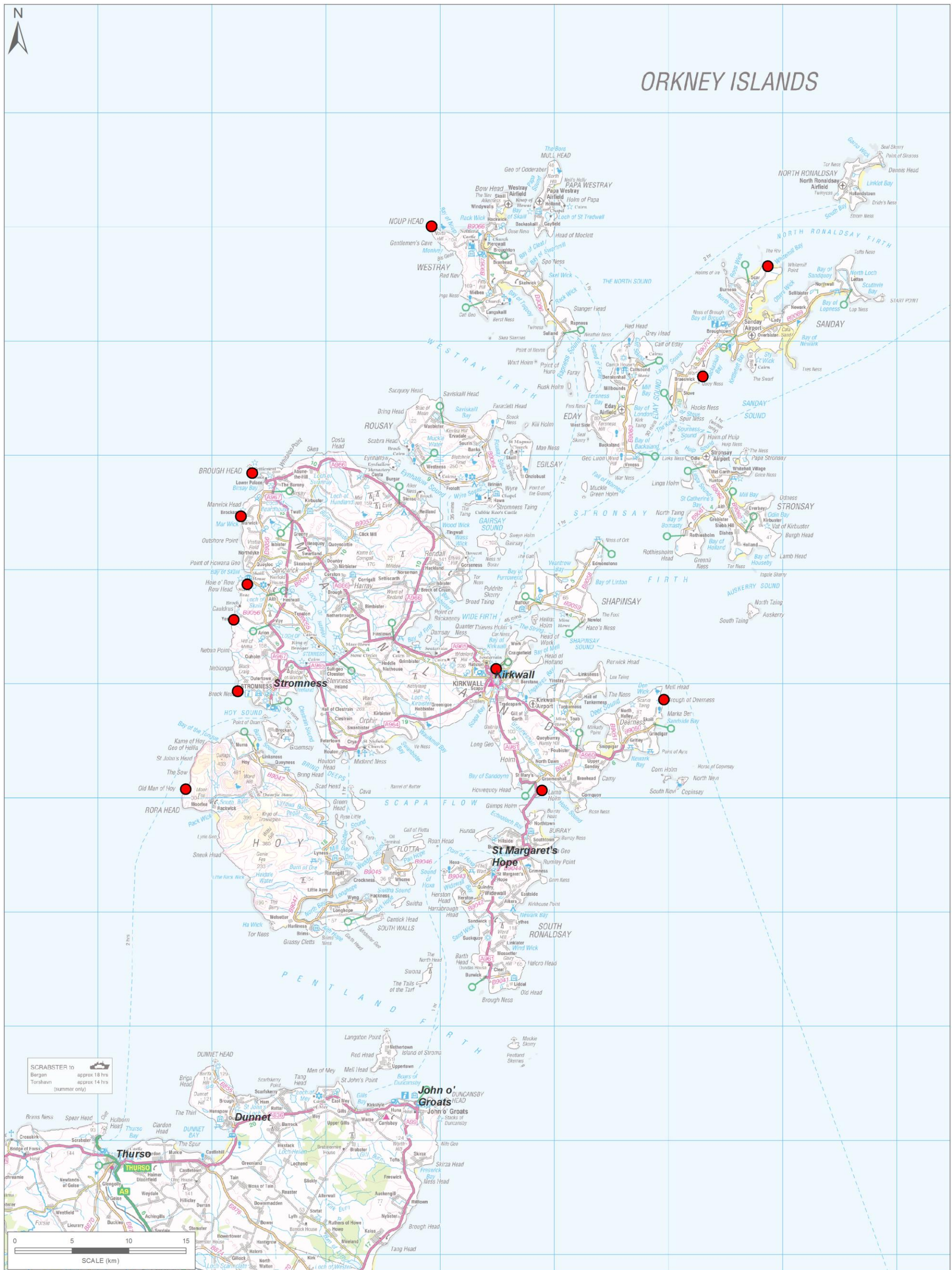
Appendix figure D.1 Tourism activities - North Scotland	1
Appendix figure D.2 Tourism activities – Orkney.....	2
Appendix figure D.3 Visiting historic sites - North Scotland	3
Appendix figure D.4 General recreation - North Scotland	4
Appendix figure D.5 General recreation – Orkney	5
Appendix figure D.6 Walking - North Scotland	6
Appendix figure D.7 Walking – Orkney	7
Appendix figure D.8 Horse riding - North Scotland	8
Appendix figure D.9 Bird and Wildlife Watching - North Scotland	9
Appendix figure D.10 Bird and Wildlife Watching – Orkney.....	10
Appendix figure D.11 Climbing – Orkney	11
Appendix figure D.12 Swimming - North Scotland.....	12
Appendix figure D.13 Swimming – Orkney.....	13
Appendix figure D.14 Snorkelling – Orkney.....	14
Appendix figure D.15 SCUBA diving - North Scotland	15
Appendix figure D.16 SCUBA diving – Orkney	16
Appendix figure D.17 Surfing, Windsurfing, Surf Kayaking - North Scotland	17
Appendix figure D.18 Surfing, Windsurfing, Surf Kayaking – Orkney	18
Appendix figure D.19 Kayaking - North Scotland	19
Appendix figure D.20 Kayaking – Orkney.....	20
Appendix figure D.21 Rowing – Orkney	21
Appendix figure D.22 Sailing - North Scotland	22
Appendix figure D.23 Sailing – Orkney	23
Appendix figure D.24 Angling - North Scotland	24
Appendix figure D.25 Angling – Orkney	25
Appendix figure D.26 Frequency of use – North Scotland.....	26
Appendix figure D.27 Frequency of use – Orkney.....	27
Appendix figure D.28 Diversity of use – North Scotland.....	28
Appendix figure D.29 Diversity of use – Orkney.....	29

This page is interntiaonally blank

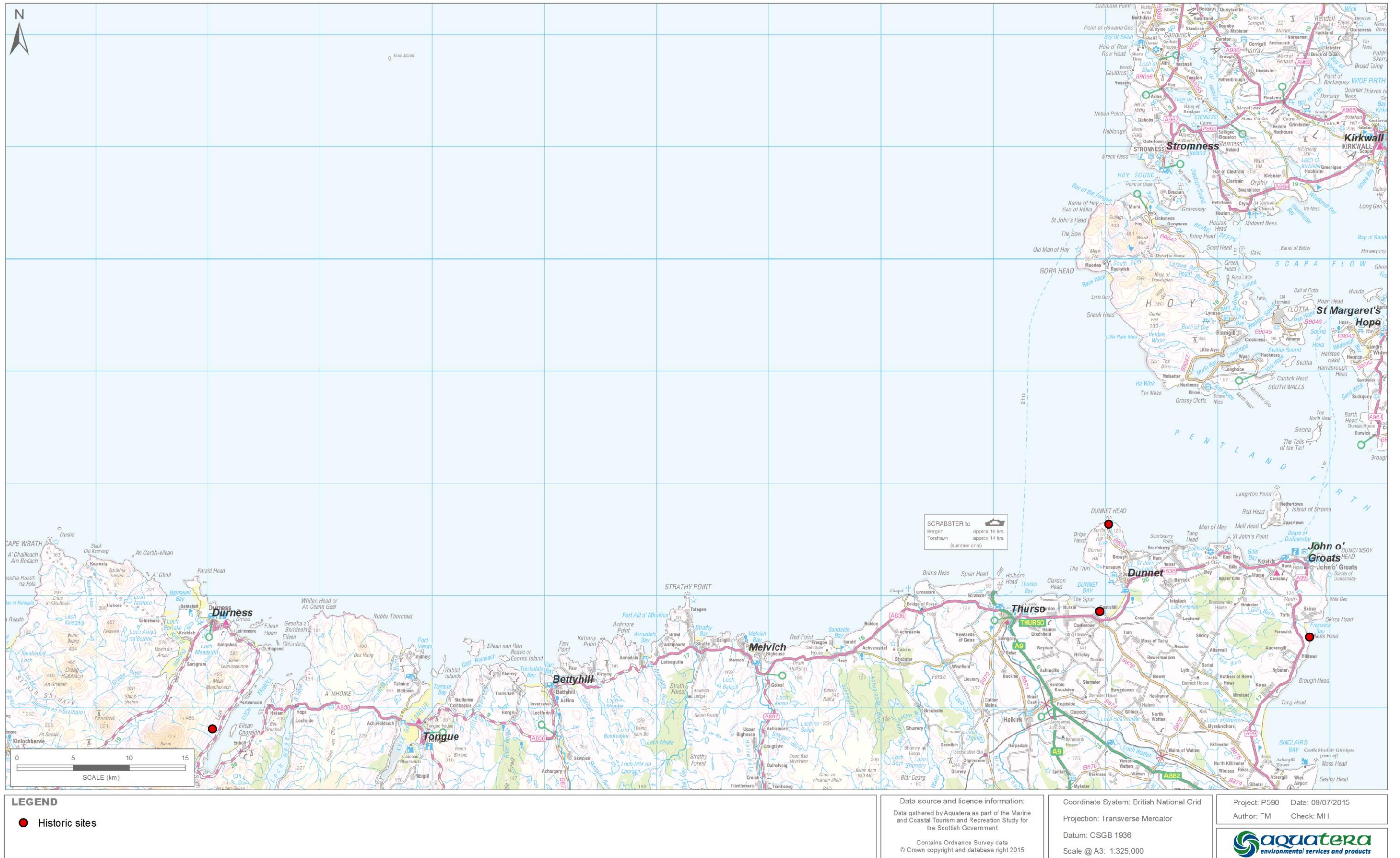
Appendix figure D.1 Tourism activities - North Scotland



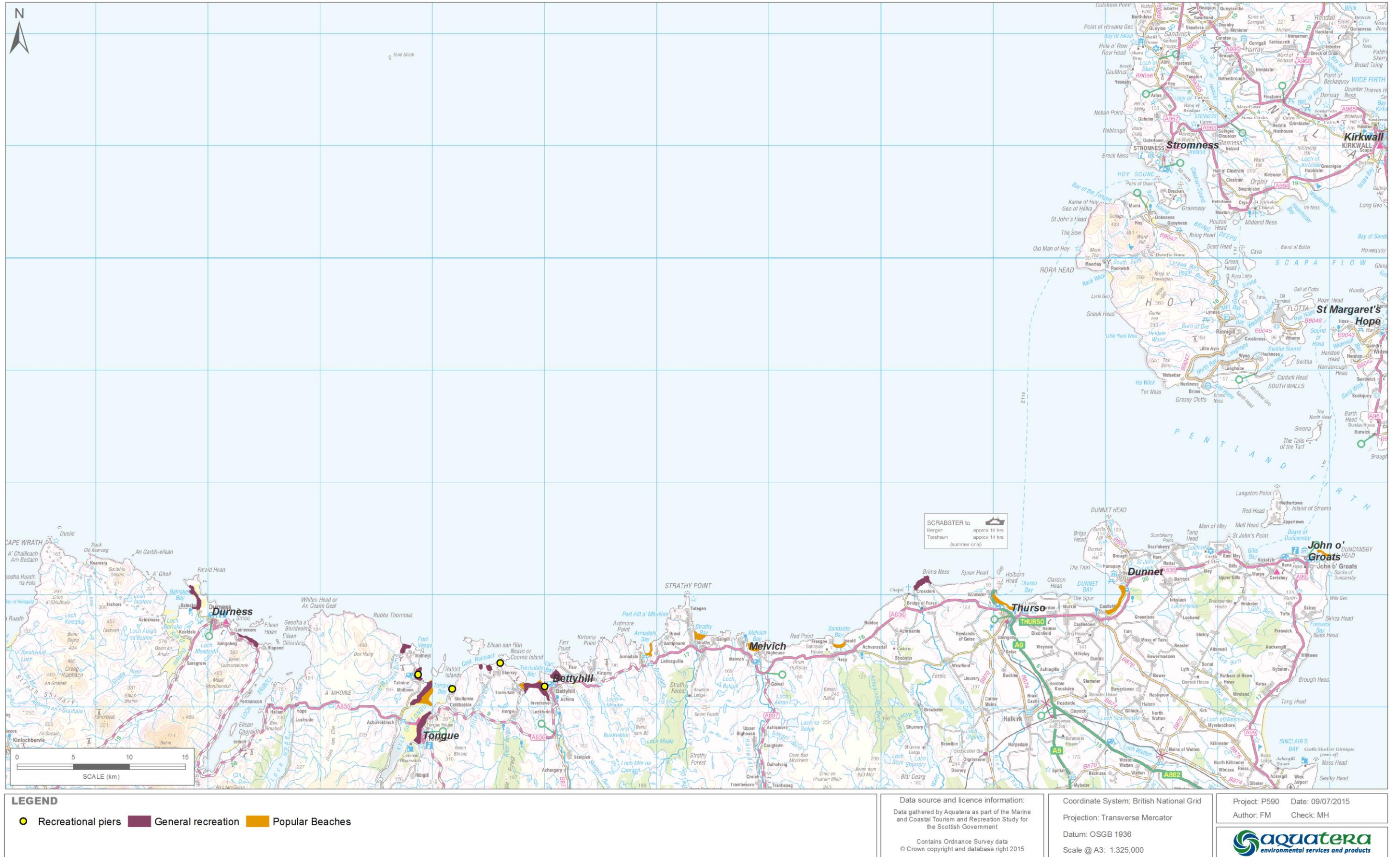
Appendix figure D.2 Tourism activities – Orkney



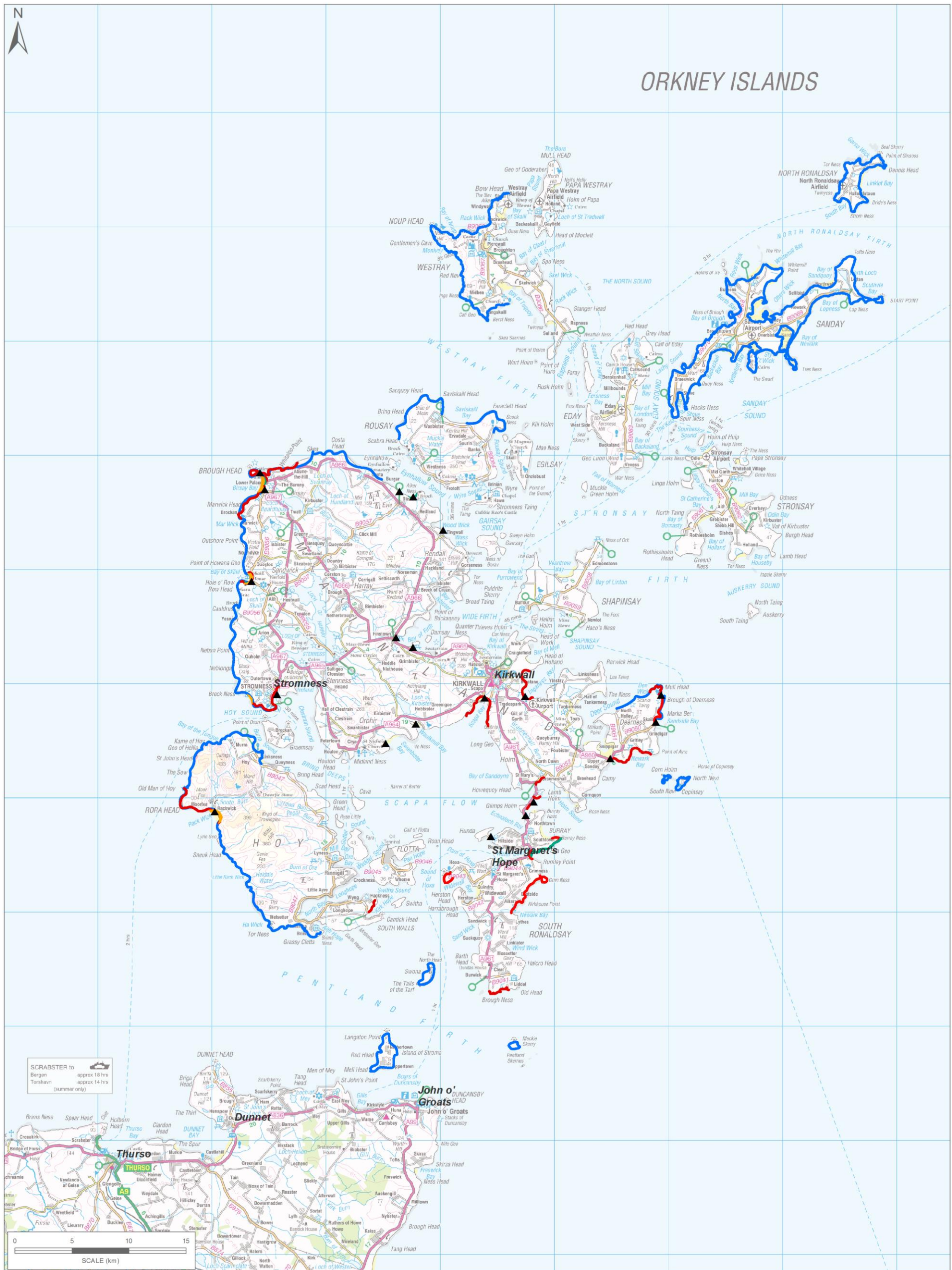
Appendix figure D.3 Visiting historic sites - North Scotland



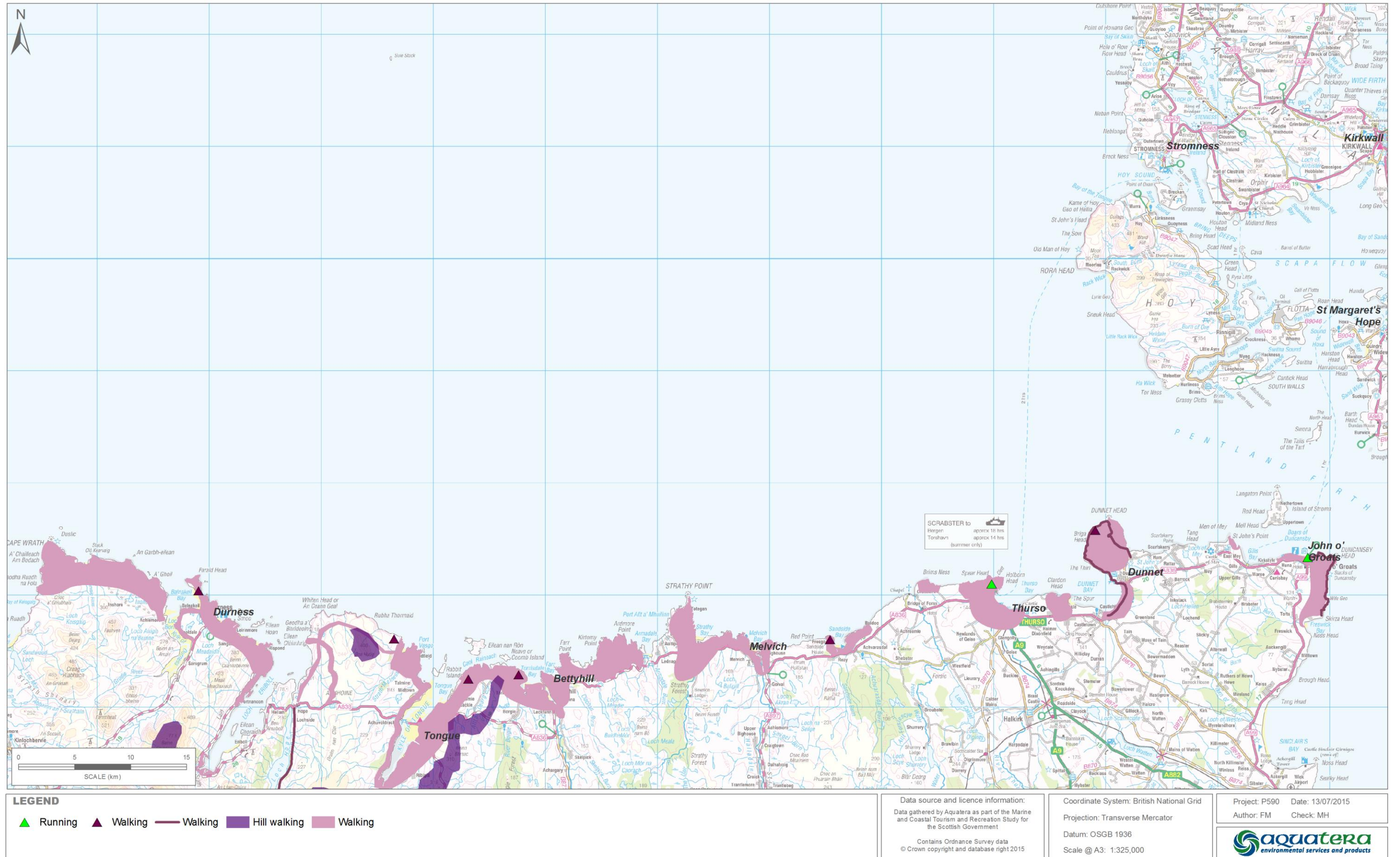
Appendix figure D.4 General recreation - North Scotland



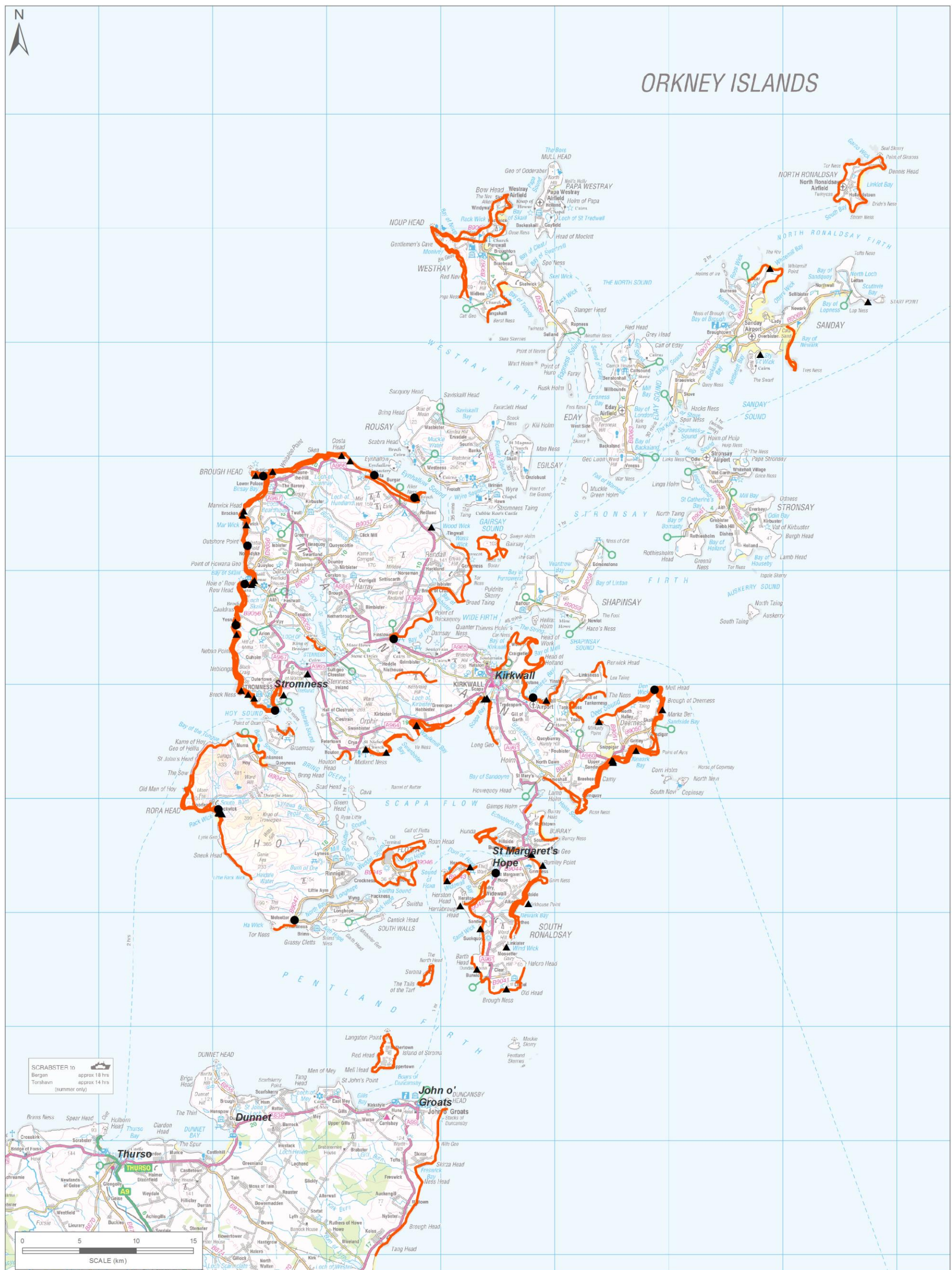
Appendix figure D.5 General recreation – Orkney



Appendix figure D.6 Walking - North Scotland



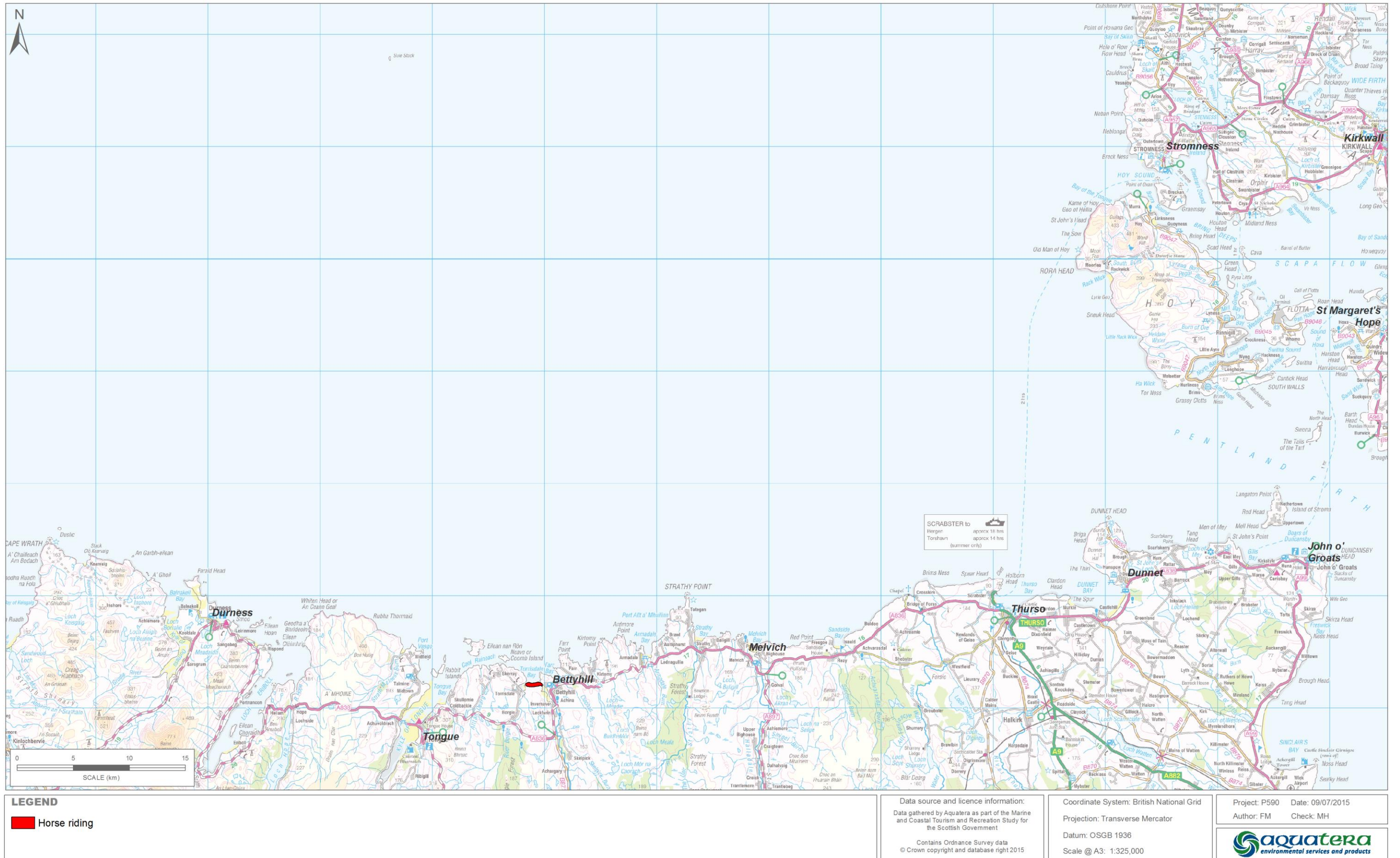
Appendix figure D.7 Walking – Orkney



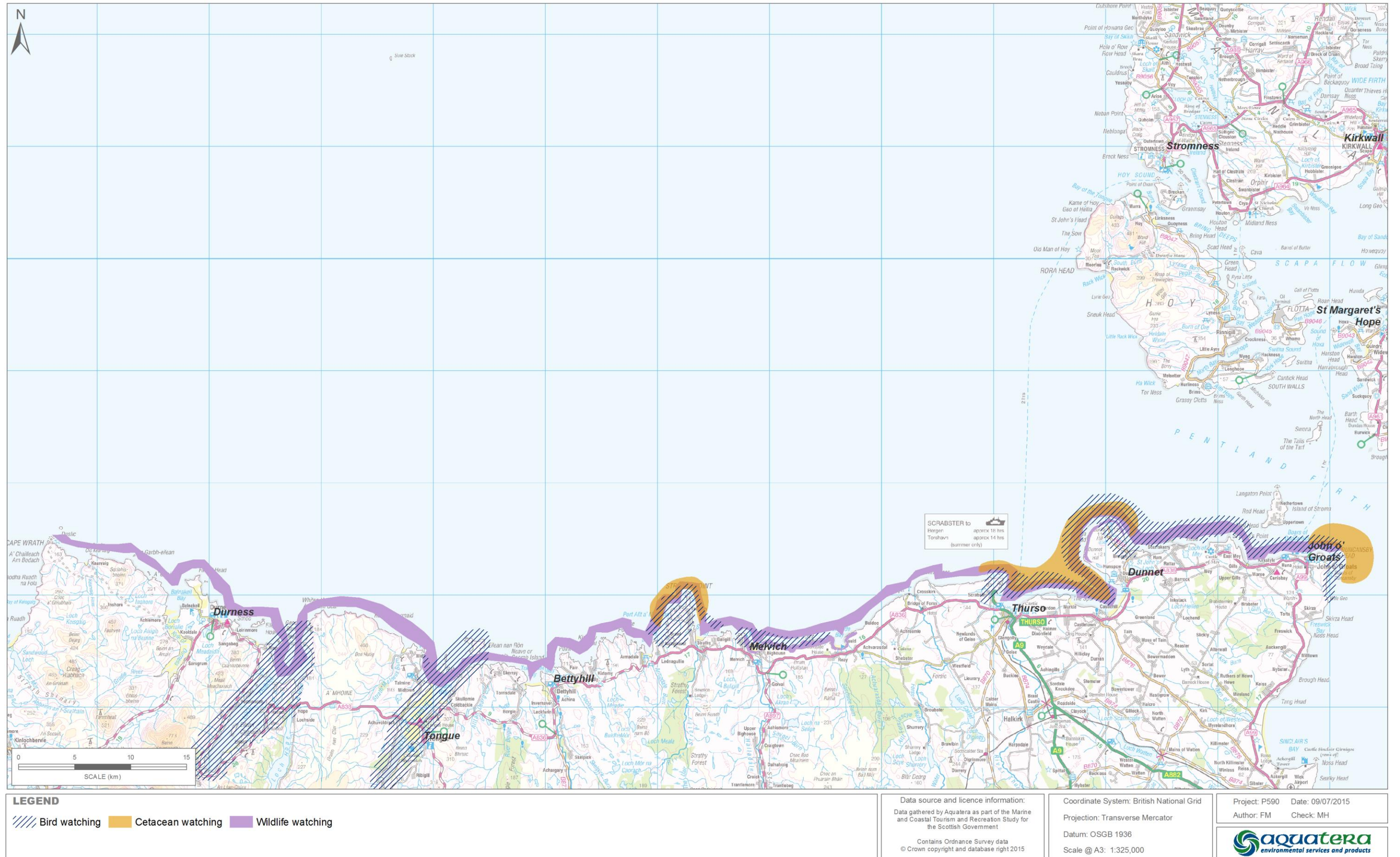
<p>LEGEND</p> <p>● Walking and cycling ▲ Walking — Walking</p>	<p>Data source and licence information: Data gathered by Aquatera as part of the Marine and Coastal Tourism and Recreation Study for the Scottish Government</p> <p>Contains Ordnance Survey data © Crown copyright and database right 2015</p>	<p>Project: P590 Date: 13/07/2015 Author: FM Check: MH</p>	<p>Coordinate System: British National Grid Projection: Transverse Mercator Datum: OSGB 1936 Scale @ A3: 1:325,000</p> <p>aquatera environmental services and products</p>
---	---	---	---



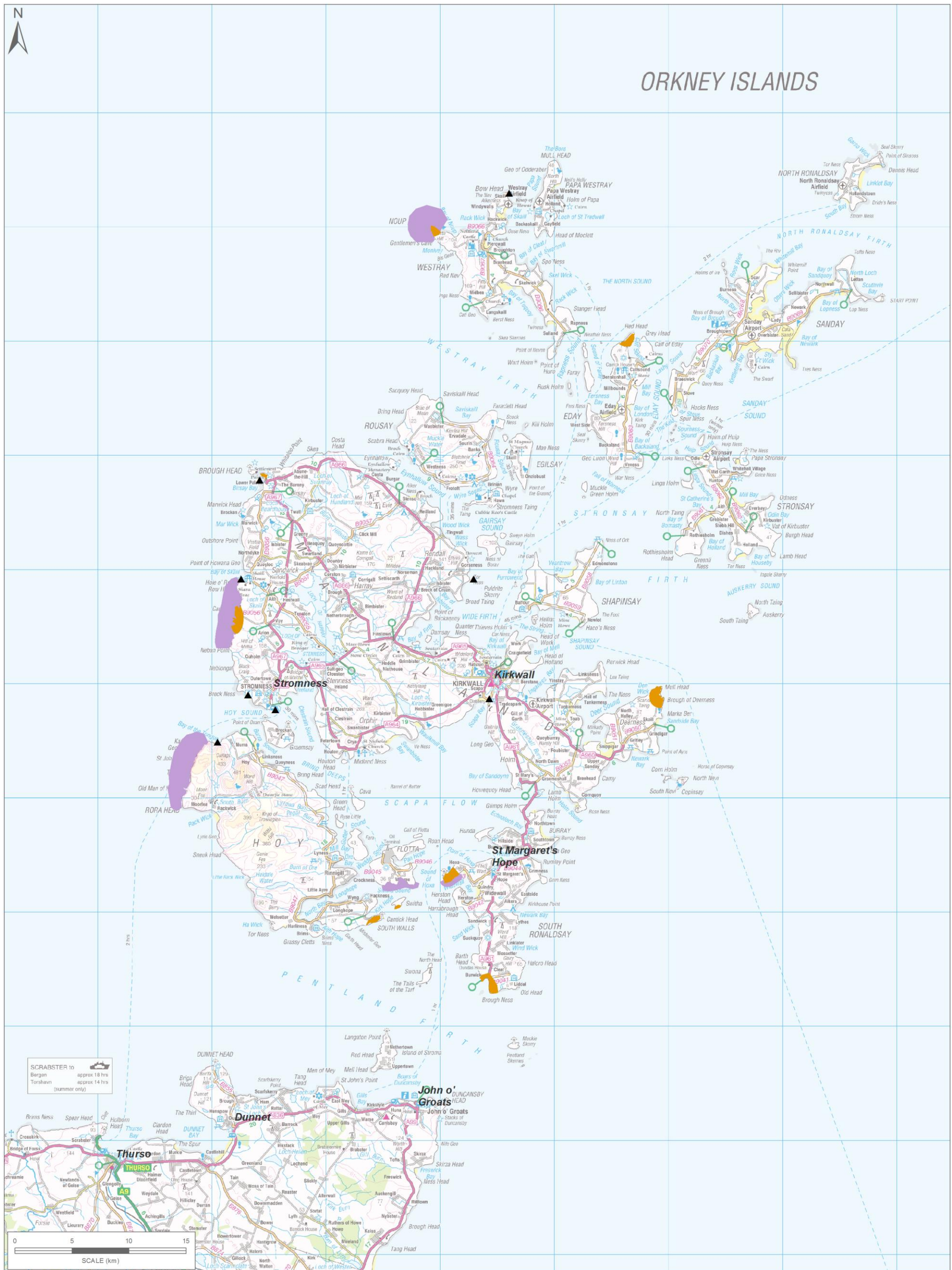
Appendix figure D.8 Horse riding - North Scotland



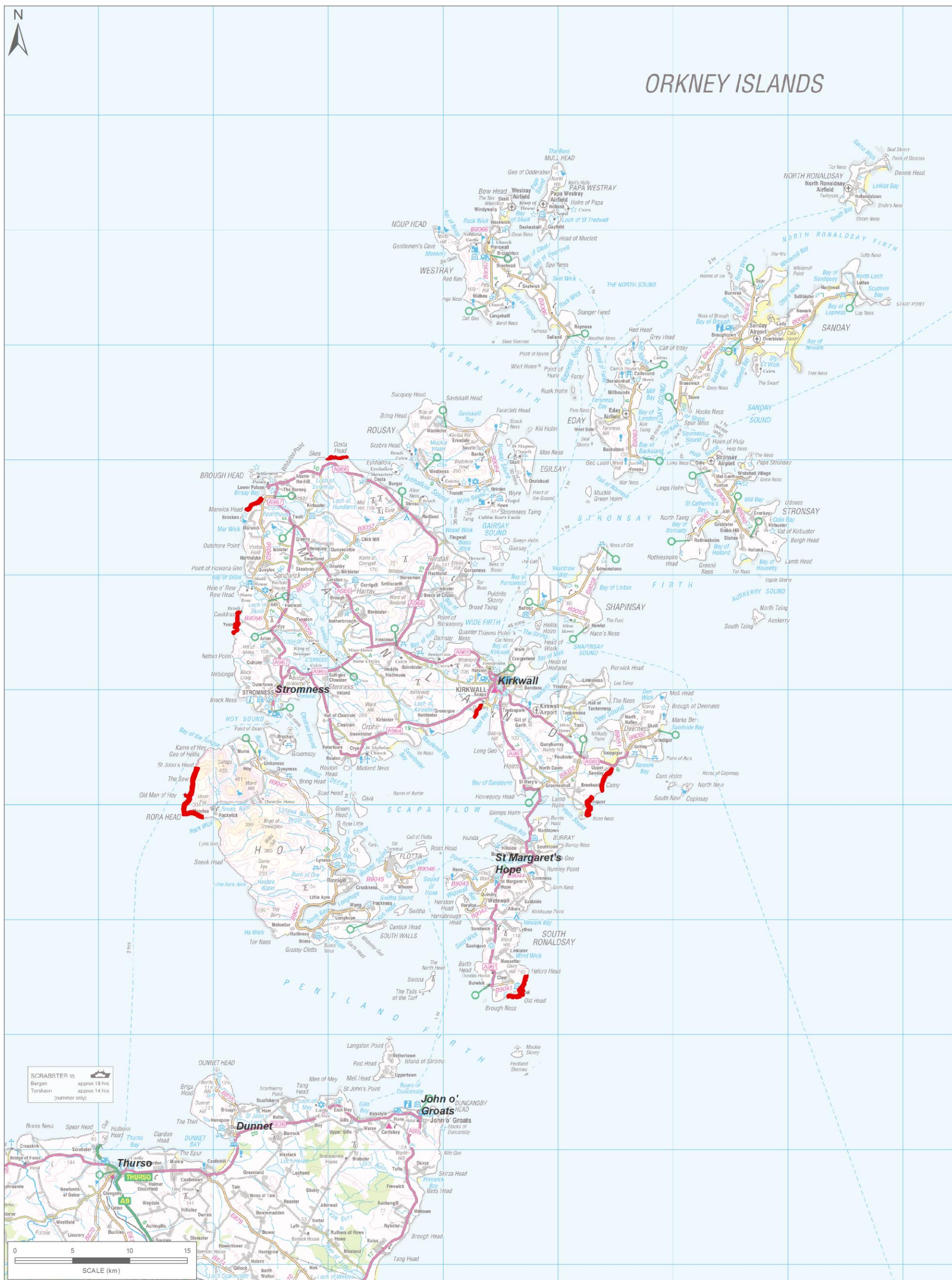
Appendix figure D.9 Bird and Wildlife Watching - North Scotland



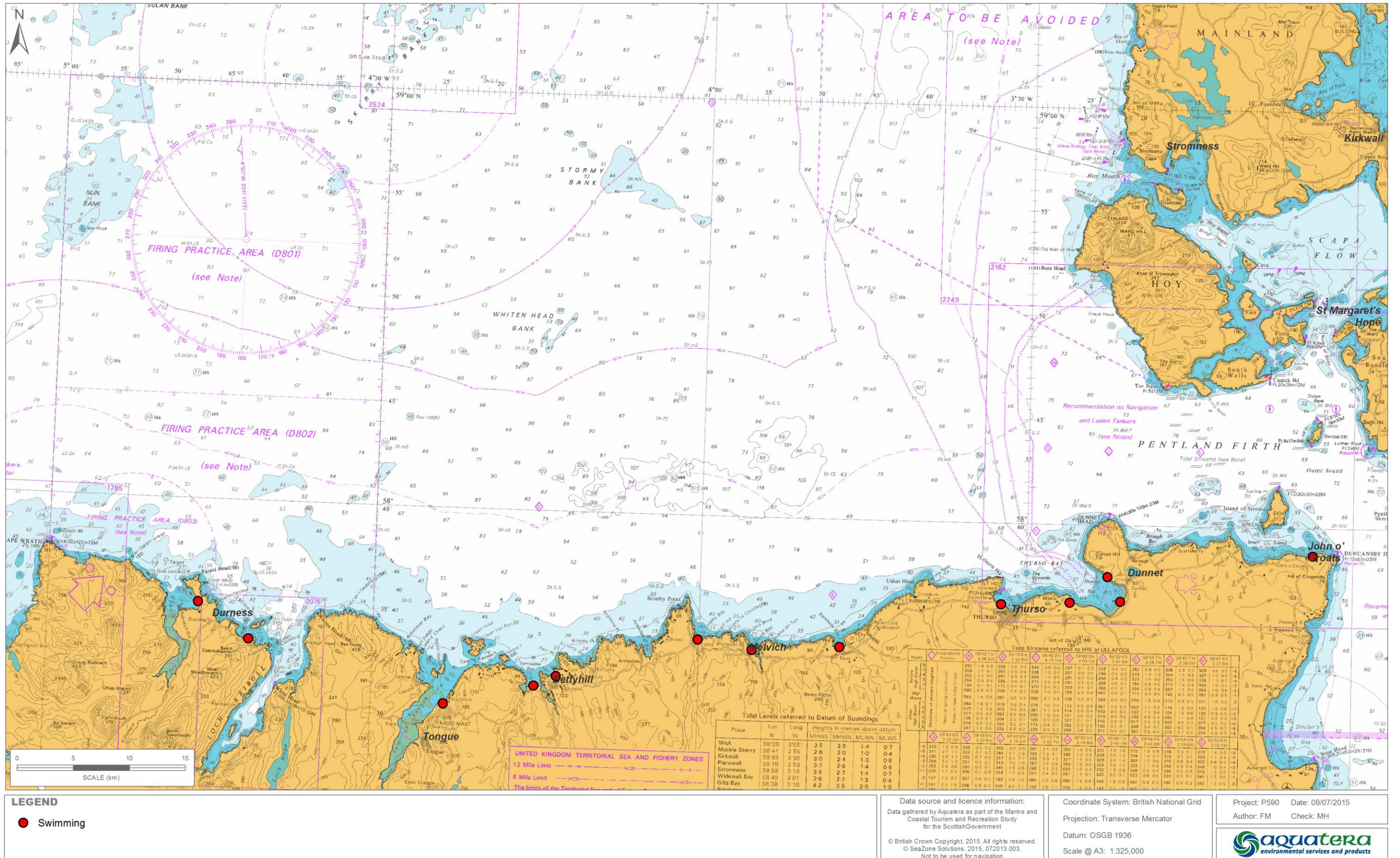
Appendix figure D.10 Bird and Wildlife Watching – Orkney



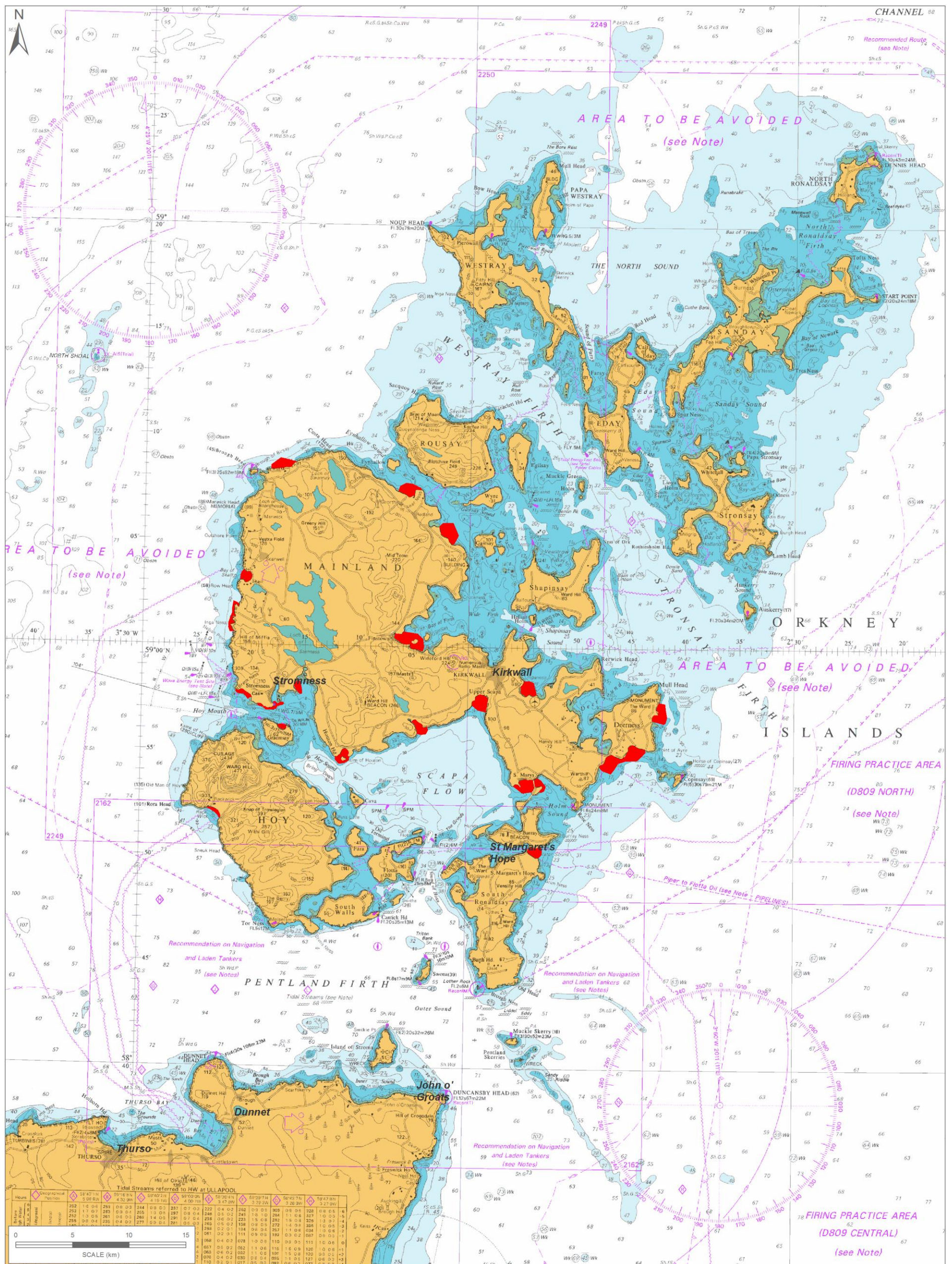
Appendix figure D.11 Climbing – Orkney



Appendix figure D.12 Swimming - North Scotland



Appendix figure D.13 Swimming – Orkney



LEGEND

Swimming

Data source and licence information:
Data gathered by Aquatera as part of the Marine and Coastal Tourism and Recreation Study for the Scottish Government

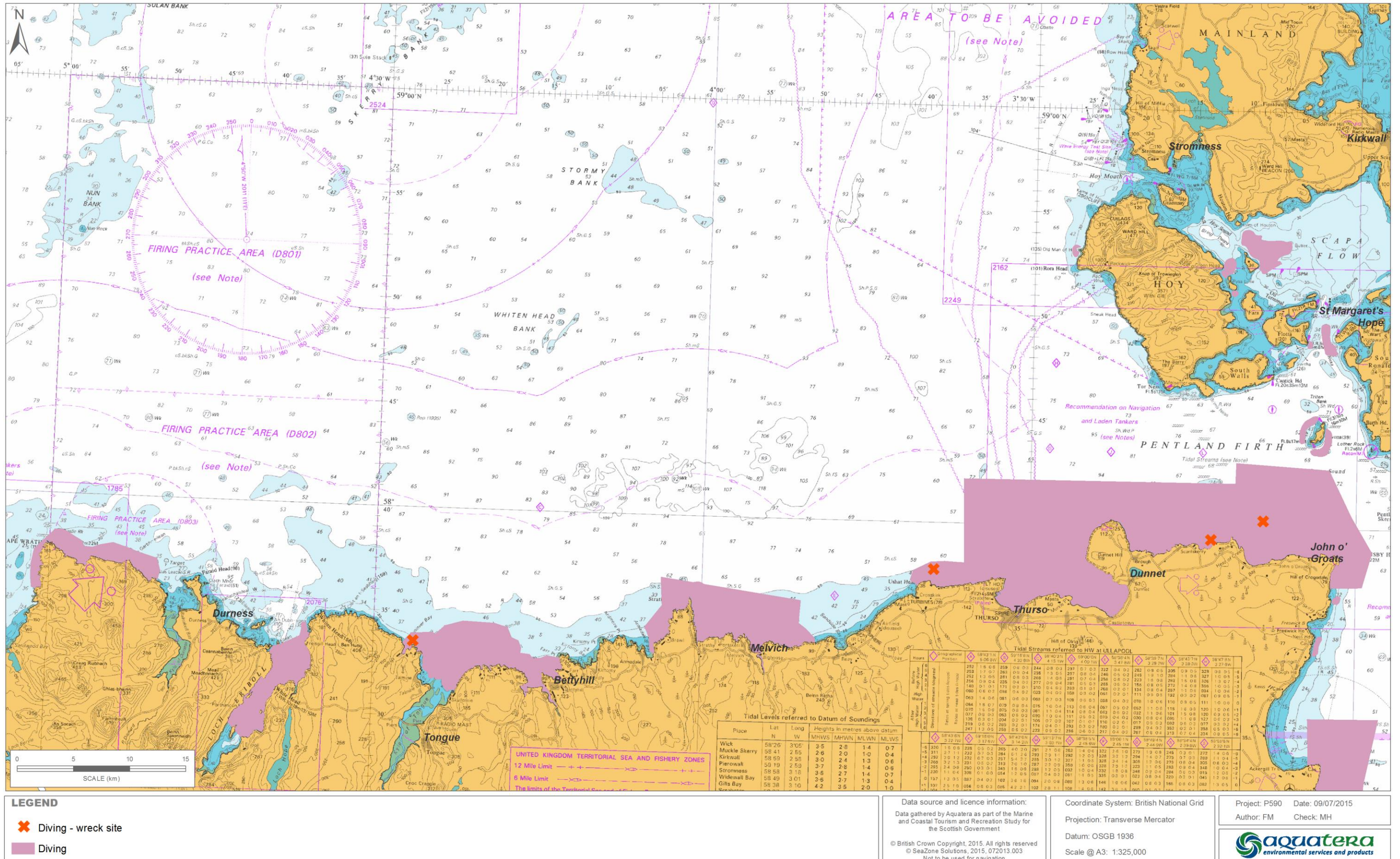
© British Crown Copyright 2015. All rights reserved
© SeaZone Solutions, 2015, 072013.003
Not to be used for Navigation

Project: P590
Date: 09/07/2015
Author: FM
Check: MH

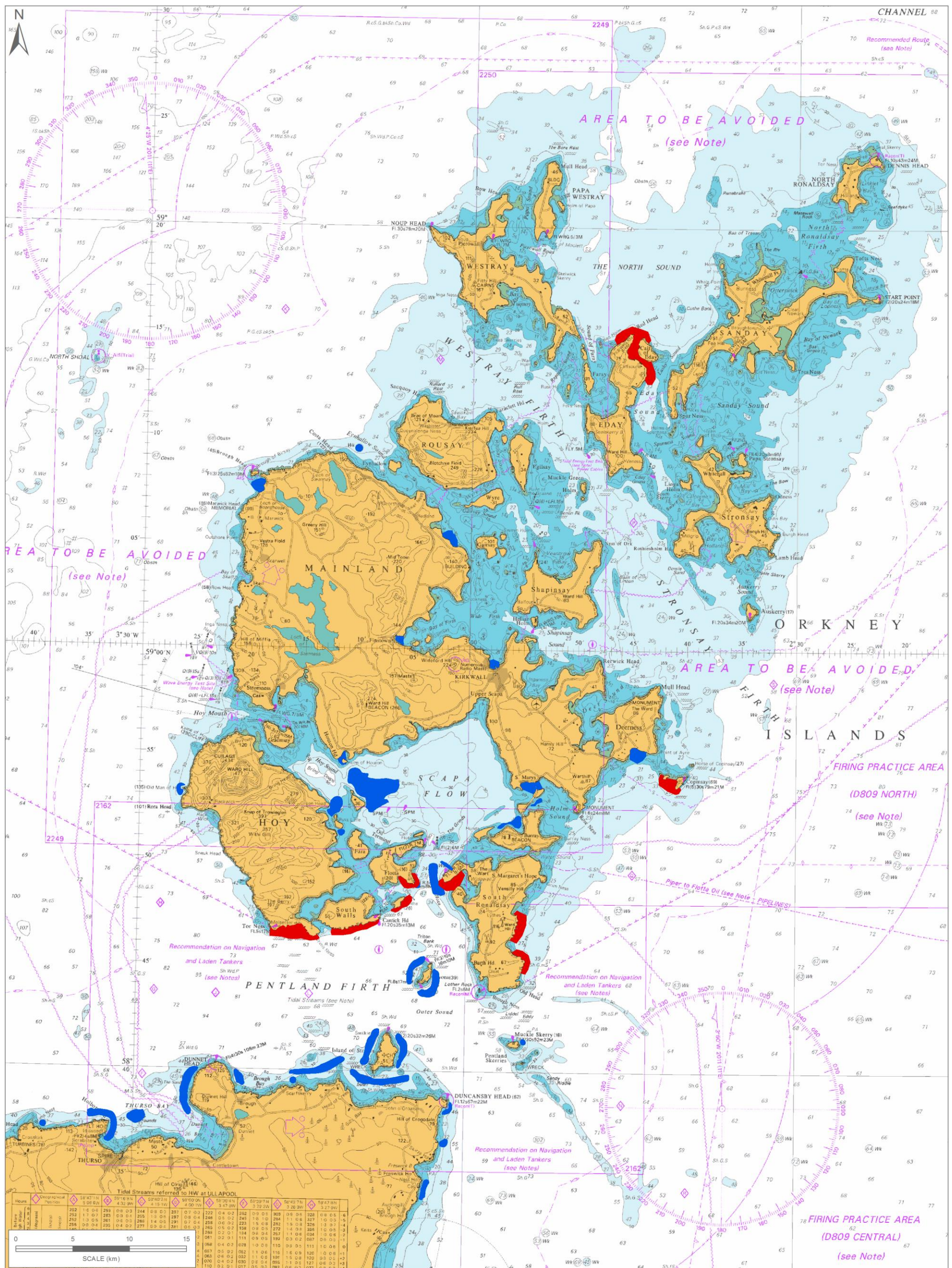
Coordinate System: British National Grid
Projection: Transverse Mercator
Datum: OSGB 1936
Scale @ A3: 1:325,000



Appendix figure D.15 SCUBA diving - North Scotland



Appendix figure D.16 SCUBA diving – Orkney



LEGEND

- █ Scenic Dive Service provider
- █ Diving

Data source and licence information:
Data gathered by Aquatera as part of the Marine and Coastal Tourism and Recreation Study for the Scottish Government

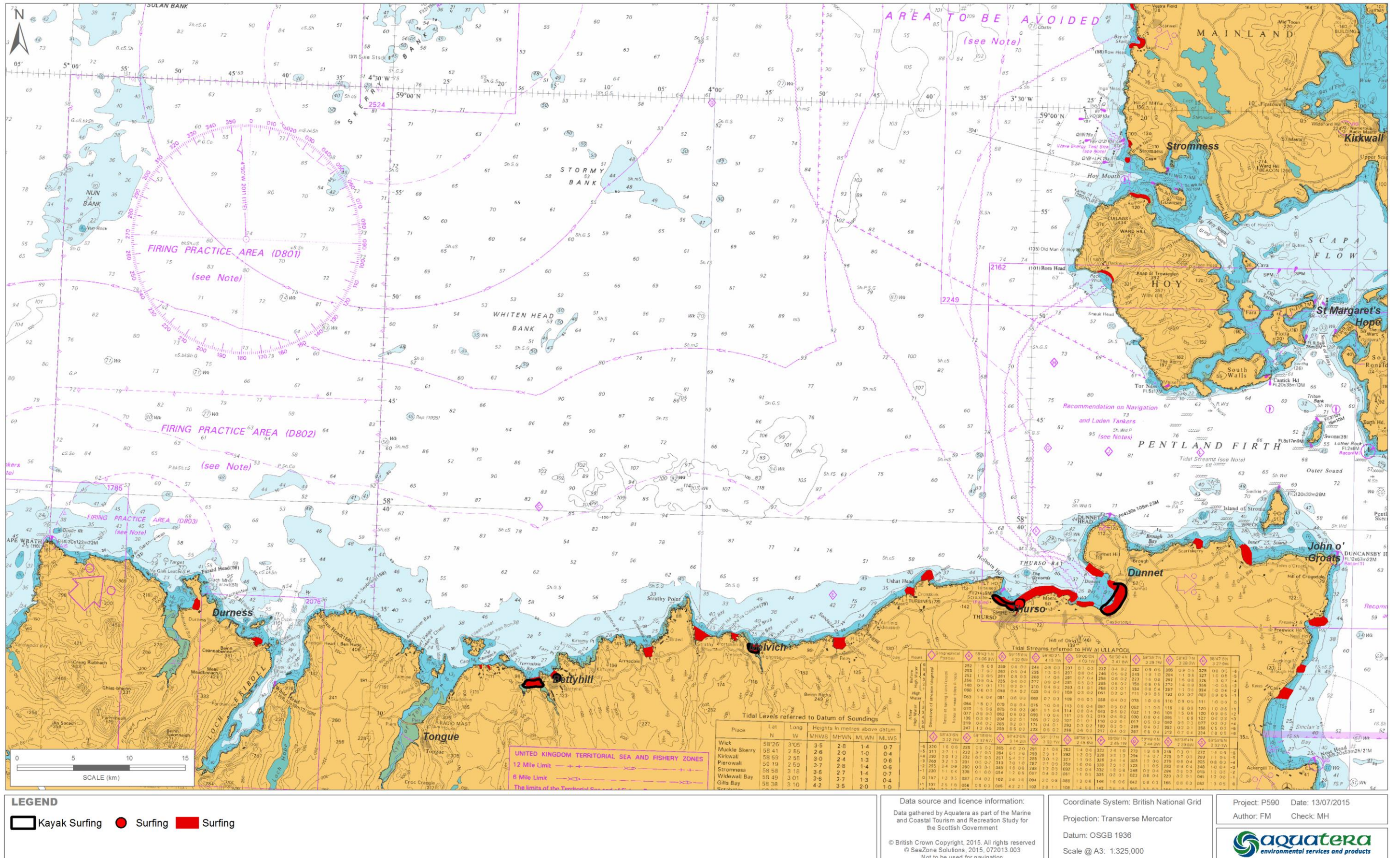
© British Crown Copyright 2015. All rights reserved
© SeaZone Solutions, 2015, 072013.003
Not to be used for Navigation

Project: P590
Date: 13/07/2015
Author: FM
Check: MH

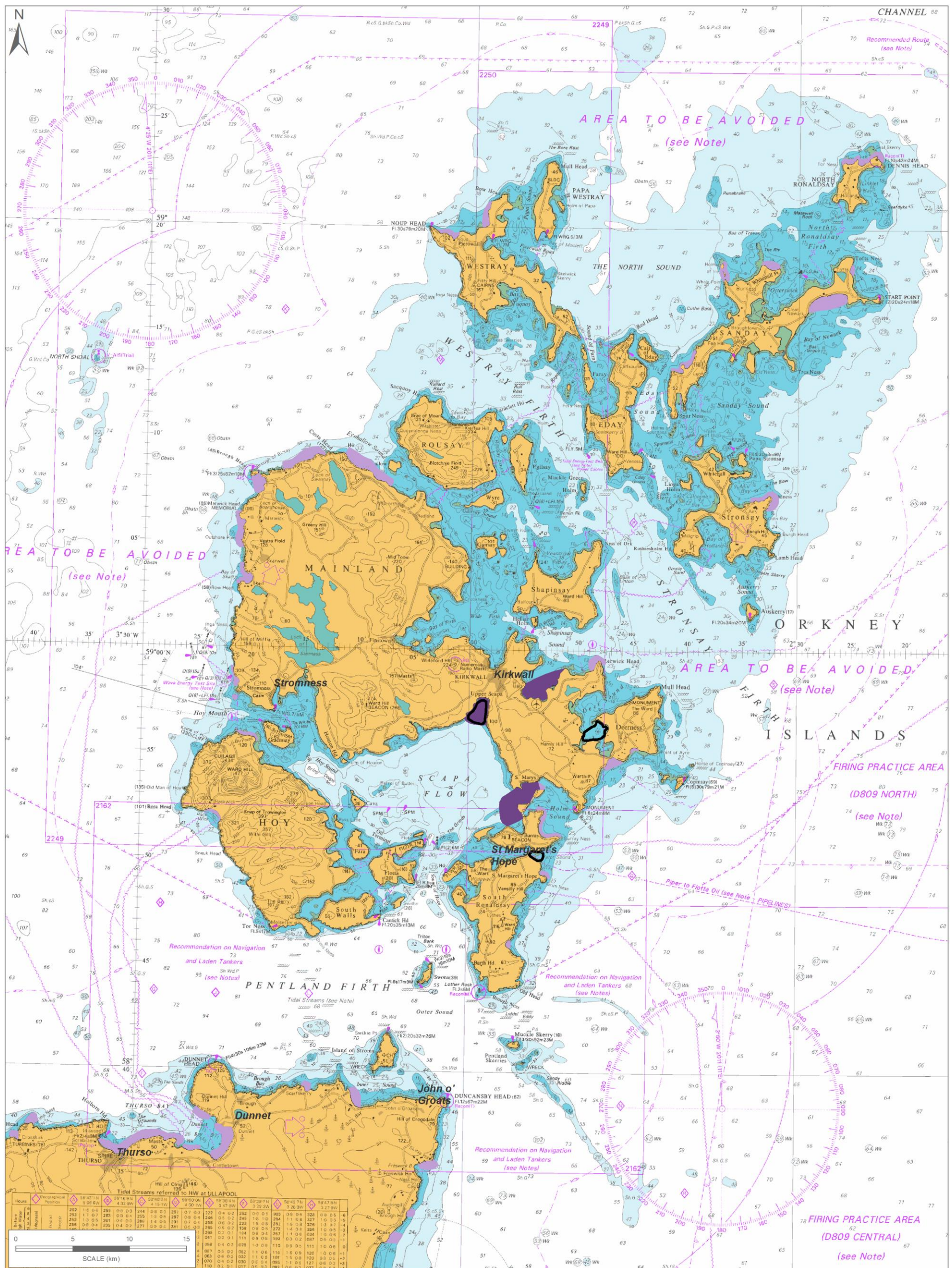
Coordinate System: British National Grid
Projection: Transverse Mercator
Datum: OSGB 1936
Scale @ A3: 1:325,000



Appendix figure D.17 Surfing, Windsurfing, Surf Kayaking - North Scotland



Appendix figure D.18 Surfing, Windsurfing, Surf Kayaking – Orkney



LEGEND

Kite Surfing
 Windsurfing
 Surfing

Data source and licence information:
Data gathered by Aquatera as part of the Marine and Coastal Tourism and Recreation Study for the Scottish Government

Project: P590
Date: 09/07/2015
Author: FM
Check: MH

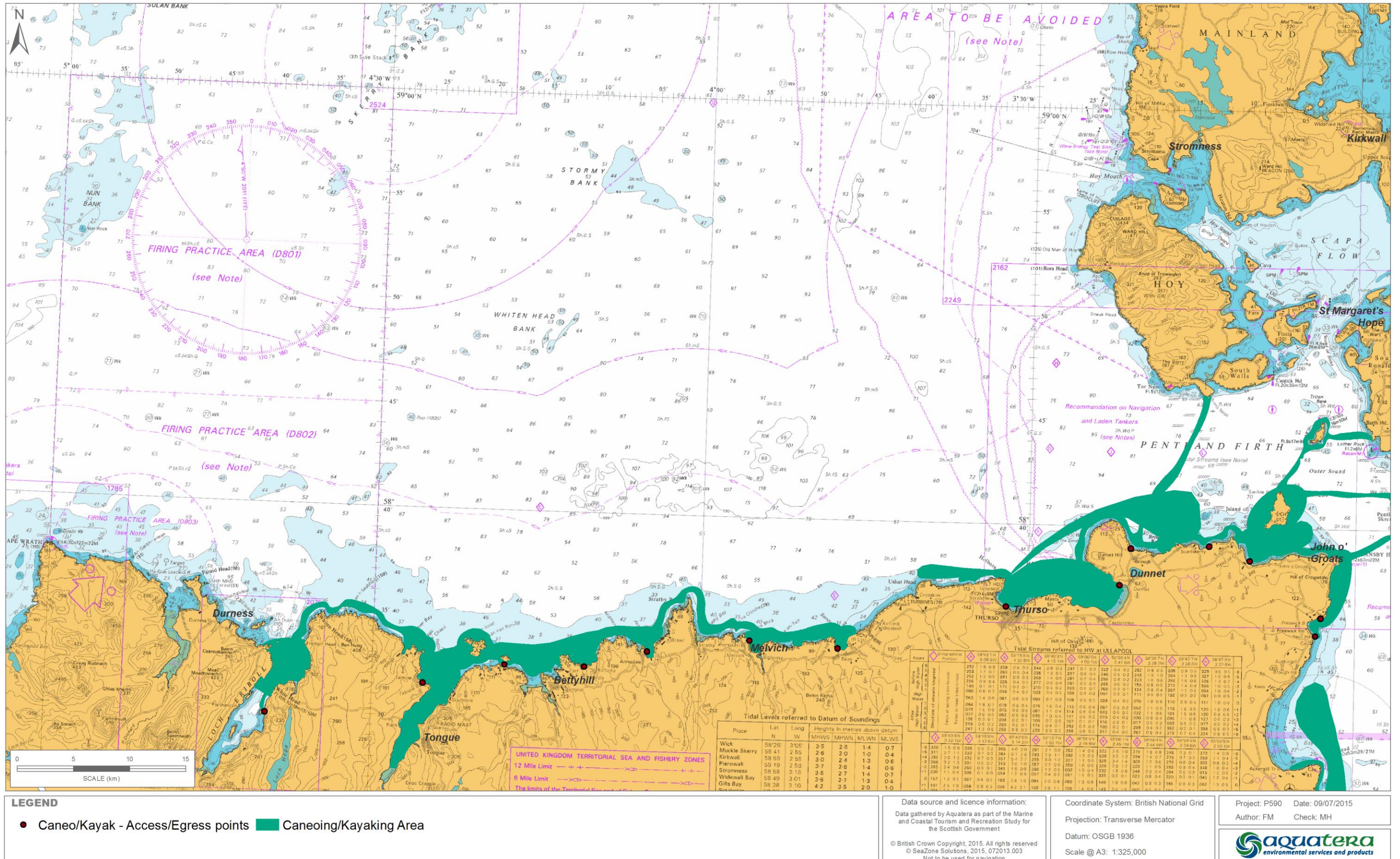
Coordinate System: British National Grid
Projection: Transverse Mercator
Datum: OSGB 1936
Scale @ A3: 1:325,000



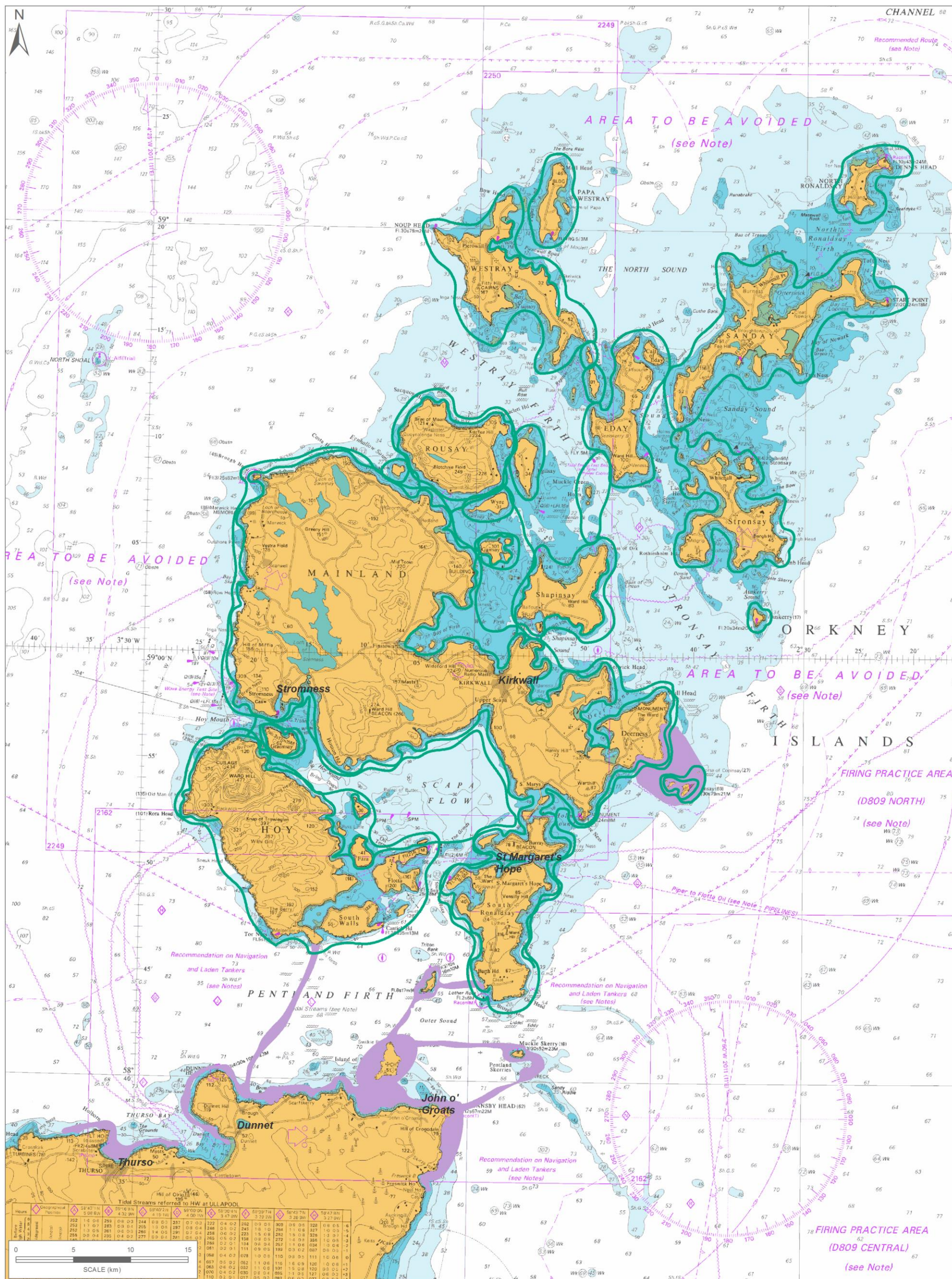
© British Crown Copyright 2015. All rights reserved
© SeaZone Solutions, 2015, 072013.003
Not to be used for Navigation



Appendix figure D.19 Kayaking - North Scotland



Appendix figure D.20 Kayaking – Orkney



LEGEND

— Sea Kayaking Route ■ Canoeing/Kayaking Area

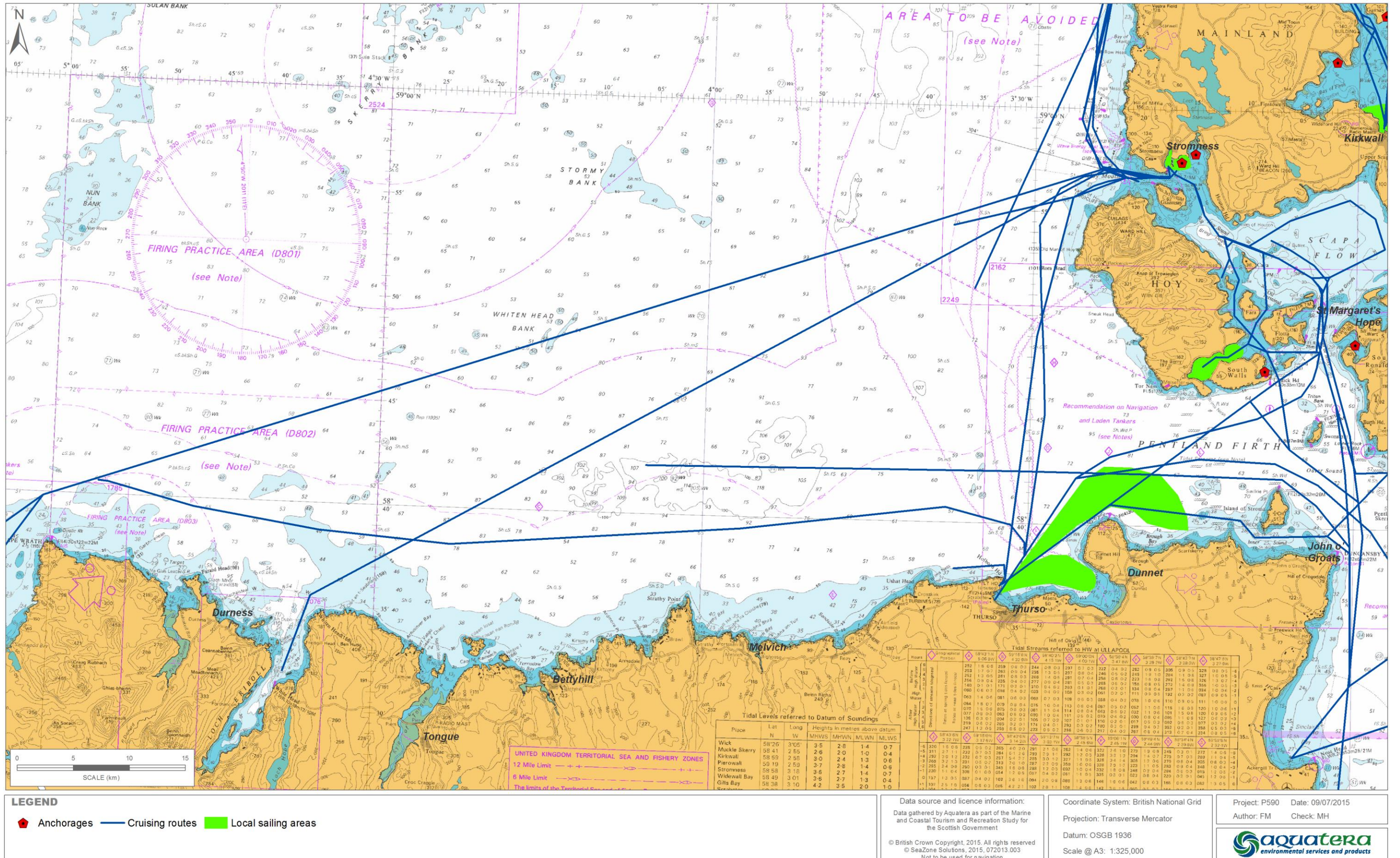
Data source and licence information:
 Data gathered by Aquatera as part of the Marine and Coastal Tourism and Recreation Study for the Scottish Government
 © British Crown Copyright 2015. All rights reserved
 © SeaZone Solutions, 2015, 072013.003
 Not to be used for Navigation

Project: P590
 Date: 09/07/2015
 Author: FM
 Check: MH

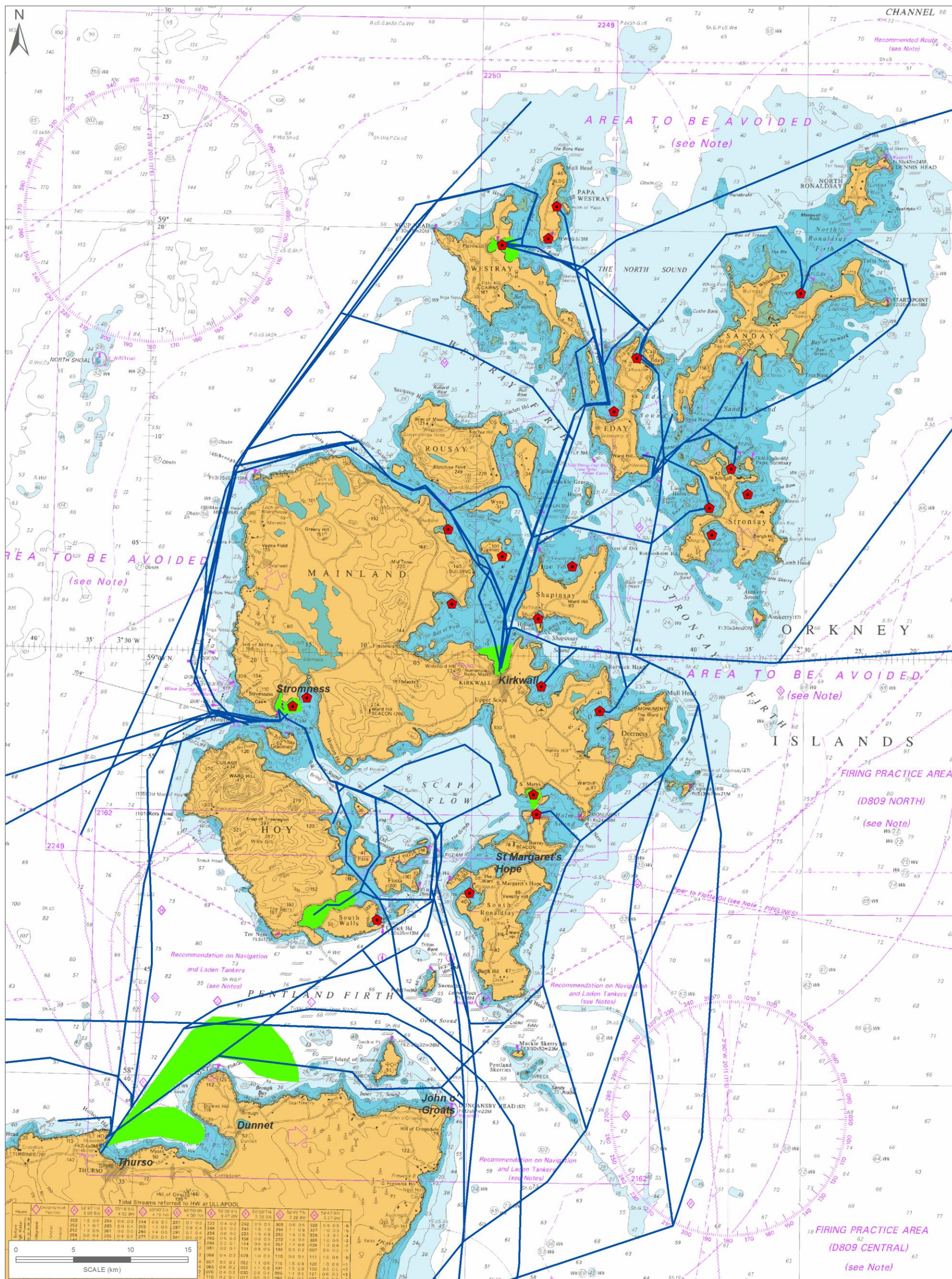
Coordinate System: British National Grid
 Projection: Transverse Mercator
 Datum: OSGB 1936
 Scale @ A3: 1:325,000



Appendix figure D.22 Sailing - North Scotland



Appendix figure D.23 Sailing – Orkney



LEGEND

- Anchorages
- Cruising routes
- Local sailing areas

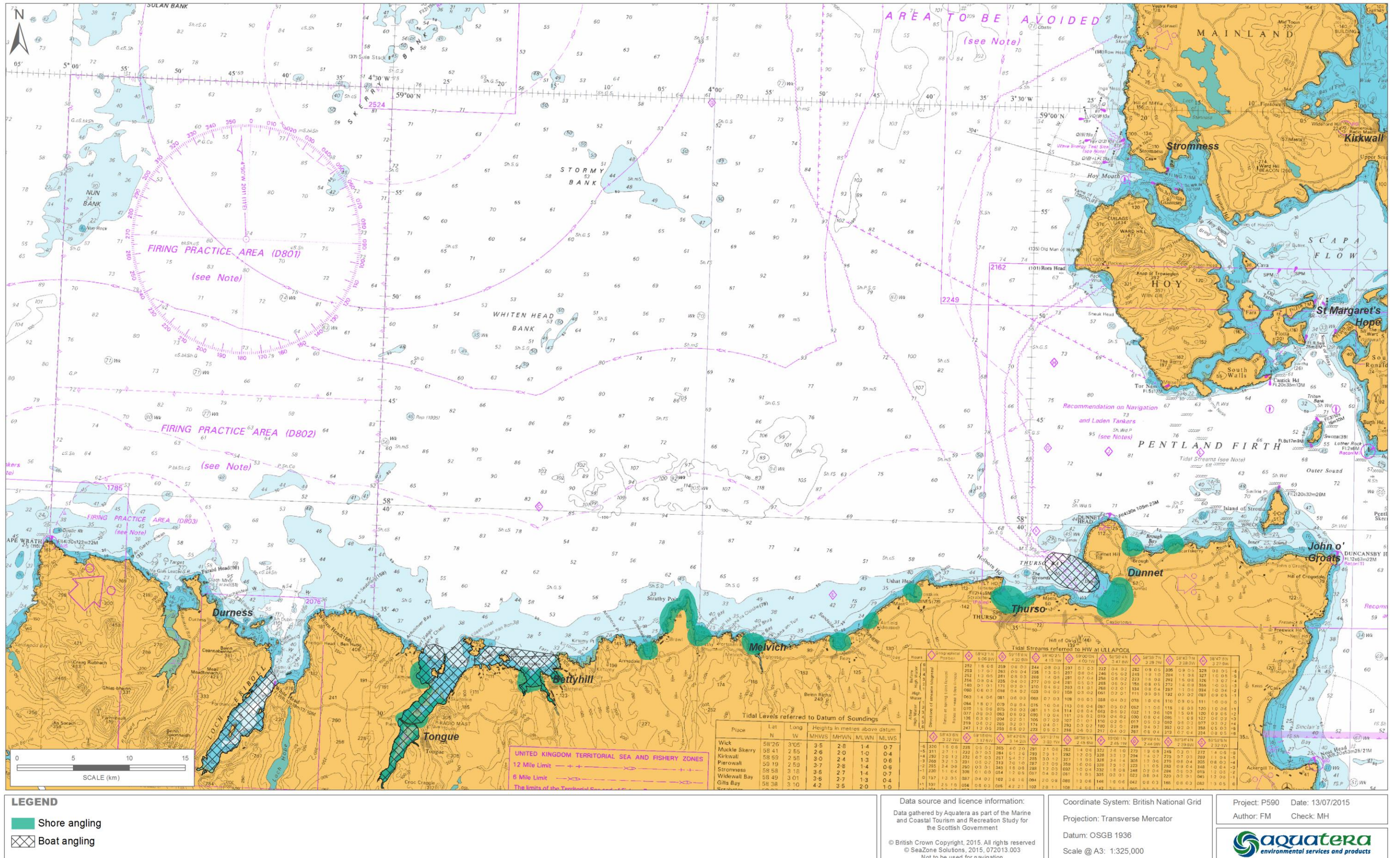
Data source and licence information:
 Data gathered by Aquatera as part of the Marine and Coastal Tourism and Recreation Study for the Scottish Government
 © British Crown Copyright 2015. All rights reserved
 © SeaZone Solutions, 2015, 072013.003
 Not to be used for Navigation

Project: P590
 Date: 09/07/2015
 Author: FM
 Check: MH

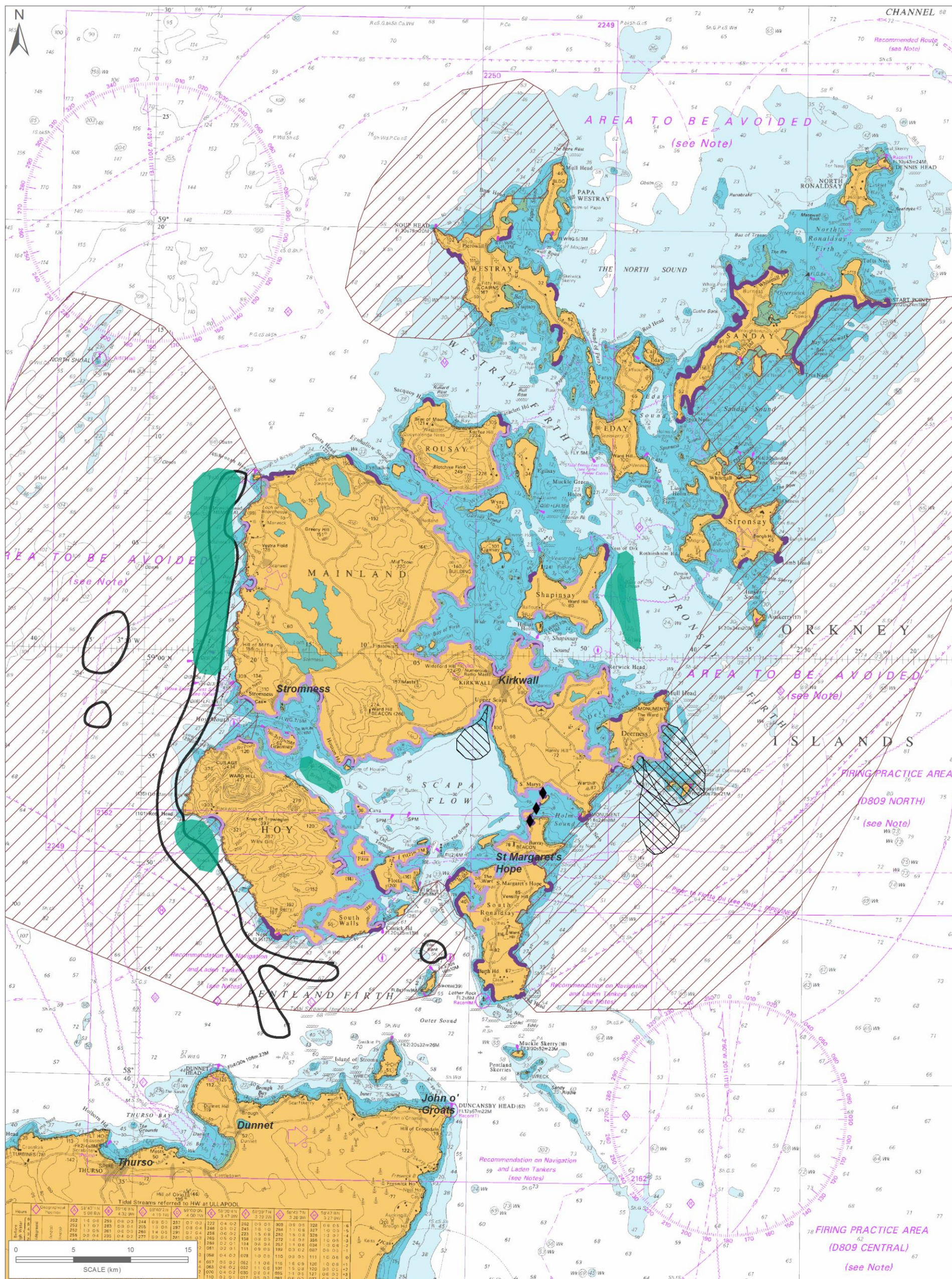
Coordinate System: British National Grid
 Projection: Transverse Mercator
 Datum: OSGB 1936
 Scale @ A3: 1:325,000



Appendix figure D.24 Angling - North Scotland



Appendix figure D.25 Angling – Orkney



LEGEND

- ◆ Shore angling
- Shore Angling (Sea Trout)
- Shore Angling (Association)
- ▨ Sea angling
- ▨ Sea angling (Skate)
- ▨ Sea Angling (Association)
- ▨ Sea Angling (Service provider)

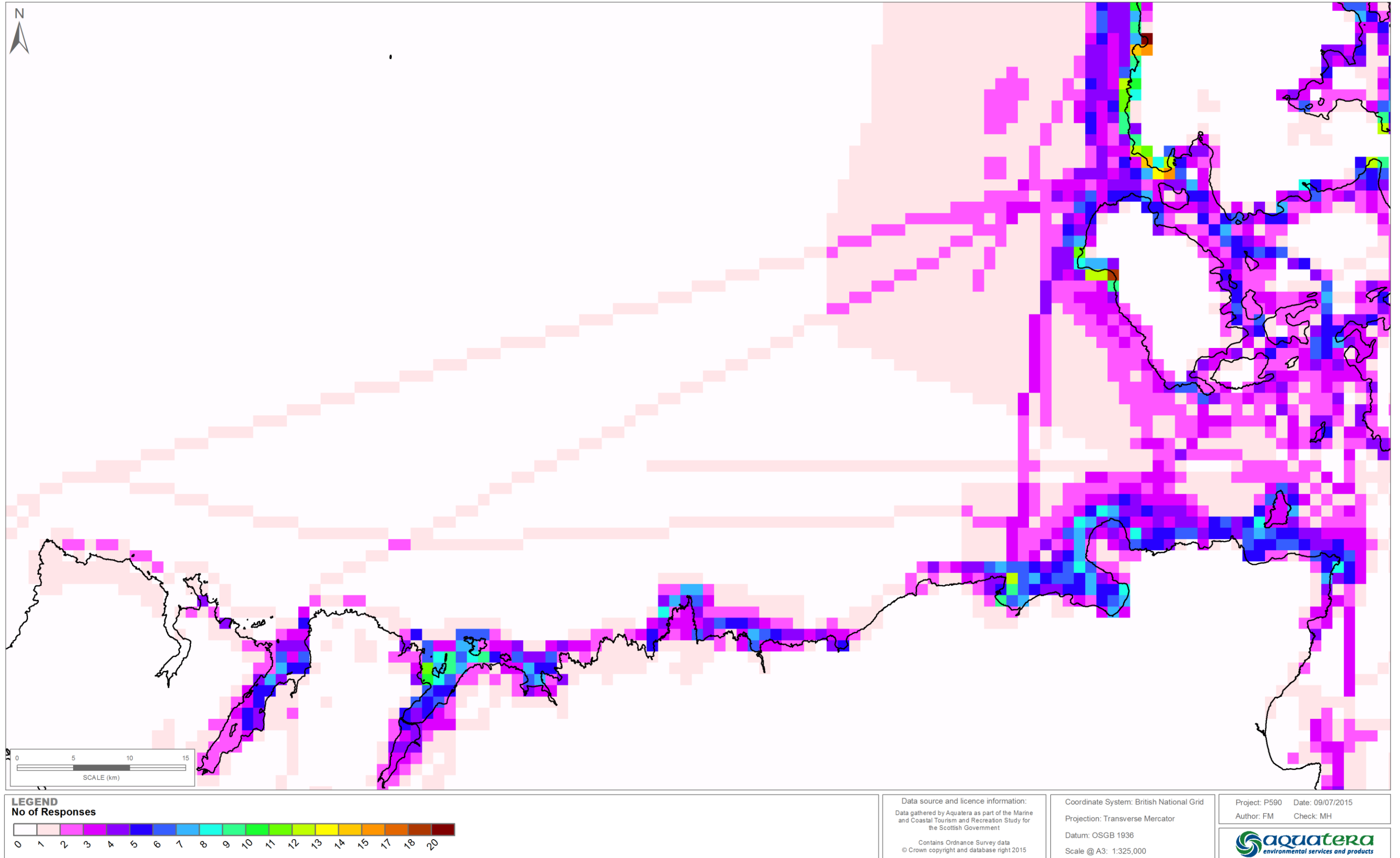
Data source and licence information:
 Data gathered by Aquatera as part of the Marine and Coastal Tourism and Recreation Study for the Scottish Government
 © British Crown Copyright, 2015. All rights reserved
 © SeaZone Solutions, 2015, 072013.003
 Not to be used for Navigation

Project: P590
 Date: 13/07/2015
 Author: FM
 Check: MH

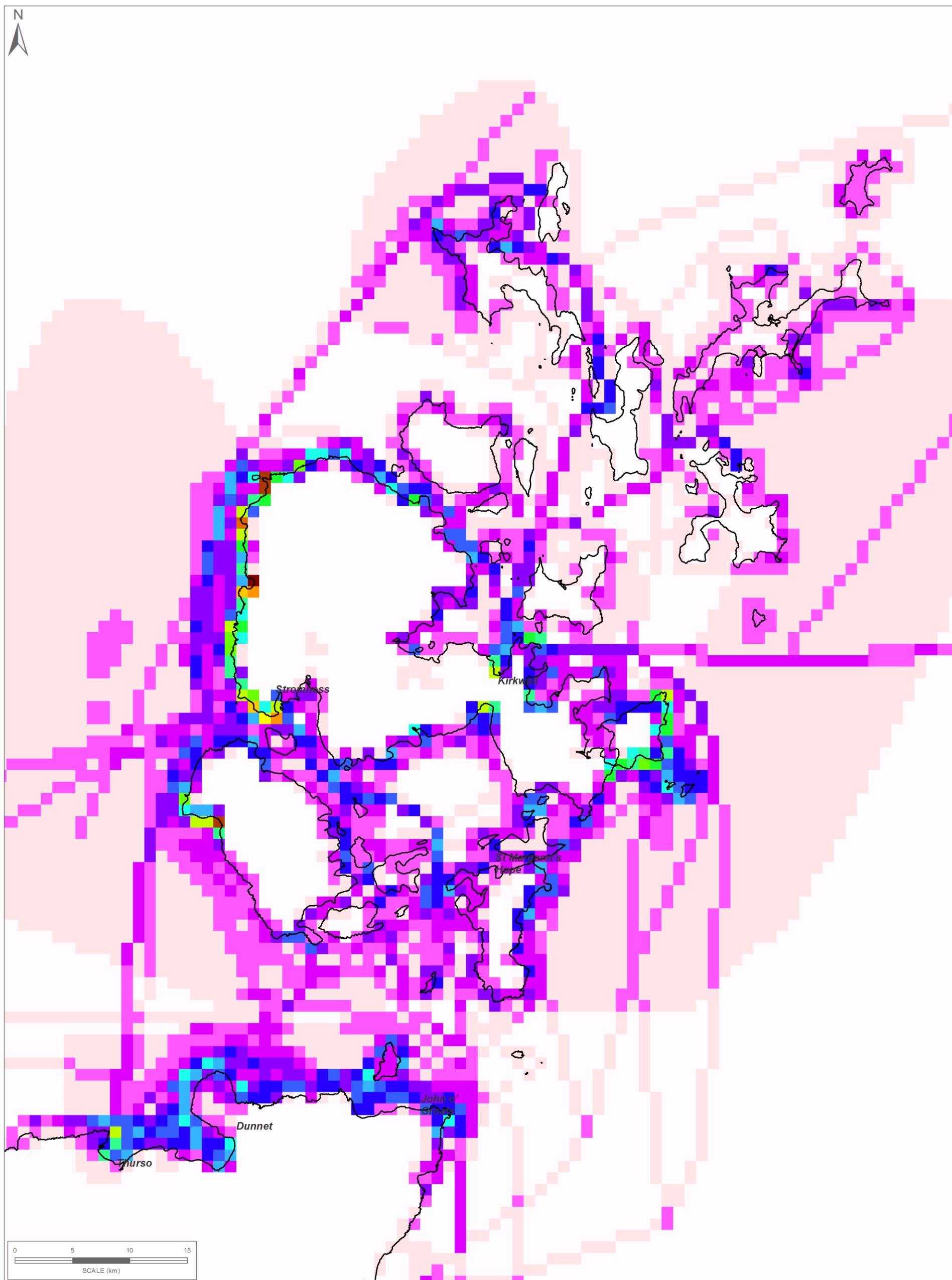
Coordinate System: British National Grid
 Projection: Transverse Mercator
 Datum: OSGB 1936
 Scale @ A3: 1:325,000



Appendix figure D.26 Frequency of use – North Scotland



Appendix figure D.27 Frequency of use – Orkney



LEGEND

No of Responses

0	1	2	3	4	5	6	7	8	9	10	11	12	13	14	15	16	17	18	19	20
---	---	---	---	---	---	---	---	---	---	----	----	----	----	----	----	----	----	----	----	----


Data source and licence information:
 Data gathered by Aquatera as part of the Marine and Coastal Tourism and Recreation Study for the Scottish Government
 Contains Ordnance Survey data
 © Crown copyright and database right 2015

Project: P590
 Date: 09/07/2015
 Author: FM
 Check: MH

Coordinate System: British National Grid
 Projection: Transverse Mercator
 Datum: OSGB 1936
 Scale @ A3: 1:325,000



Appendix figure D.28 Diversity of use – North Scotland



Appendix figure D.29 Diversity of use – Orkney

