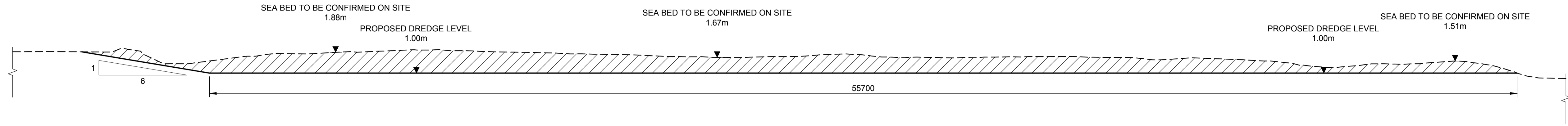
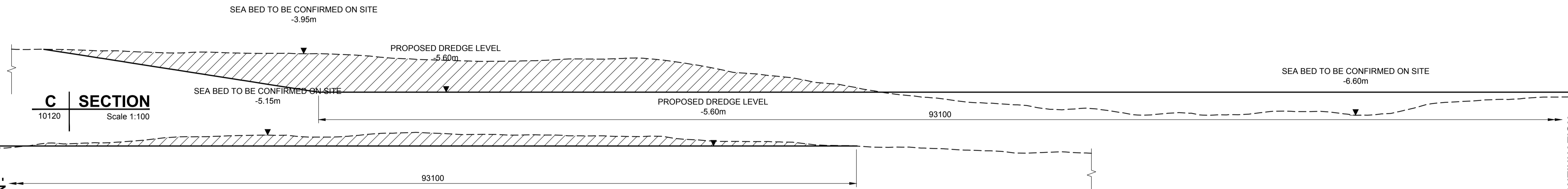


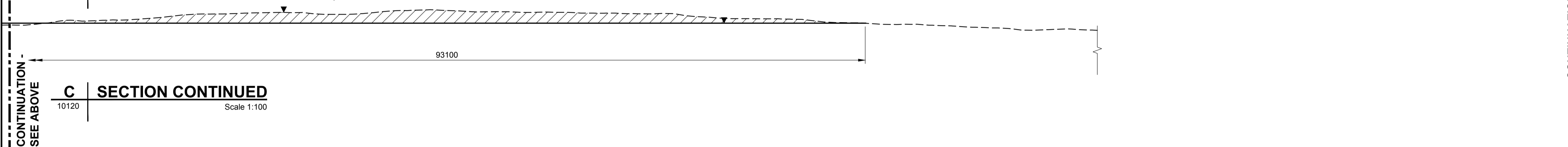
A SECTION
10110 Scale 1:100



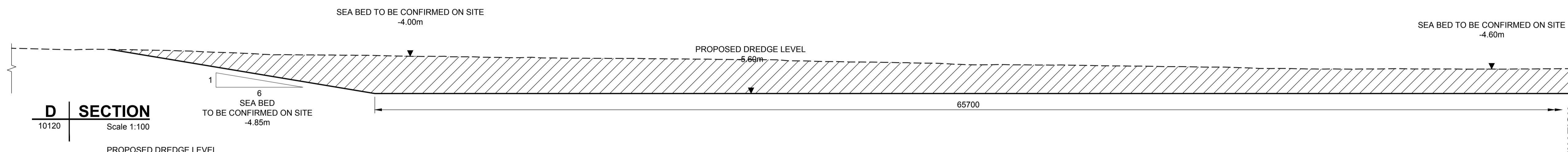
B SECTION
10110 Scale 1:100



C SECTION
10120 Scale 1:100



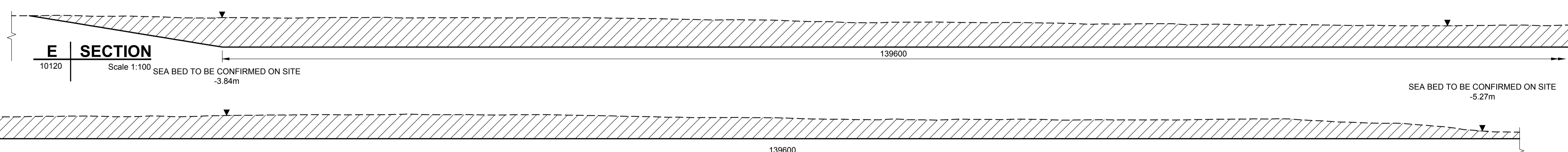
C SECTION CONTINUED
10120 Scale 1:100




D SECTION
10120 Scale 1:100



D SECTION CONTINUED
10120 Scale 1:100

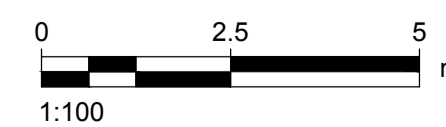


E SECTION
10120 Scale 1:100



E SECTION CONTINUED
10120 Scale 1:100

DIMENSION CONTINUED TO -5.60m CD CONTOUR



1. ALL DIMENSIONS IN METRES UNLESS OTHERWISE NOTED. DO NOT SCALE.
2. ALL LEVELS IN METRES AND REDUCED TO CHART DATUM UNLESS OTHERWISE NOTED.
3. THIS DRAWING TO BE READ IN CONJUNCTION WITH UHRD-ACM-ZZ-GE-MT-10130.
4. CONTOURS HAVE BEEN GENERATED FROM ASPECT BATHYMETRIC SURVEY CARRIED OUT 14/12/2017 AND TOPOGRAPHIC SURVEY CARRIED OUT BY PROPERTY & LAND SURVEYS (HDL) LTD ON 09/02/2017.

LEGEND

	EXISTING GROUND
	PROPOSED DREDGING

WORK IN PROGRESS
FOR INFORMATION ONLY

ISSUE/REVISION

I/R	DATE	DESCRIPTION
P01	18/02/19	First Issue

This drawing has been prepared for the use of AECOM's client. It may not be used, modified, reproduced or relied upon by third parties, except as agreed by AECOM or as required by law. AECOM accepts no responsibility, and denies any liability whatsoever, to any party that uses or relies on this drawing without AECOM's express written consent. Do not scale this document. All measurements must be obtained from the stated dimensions.