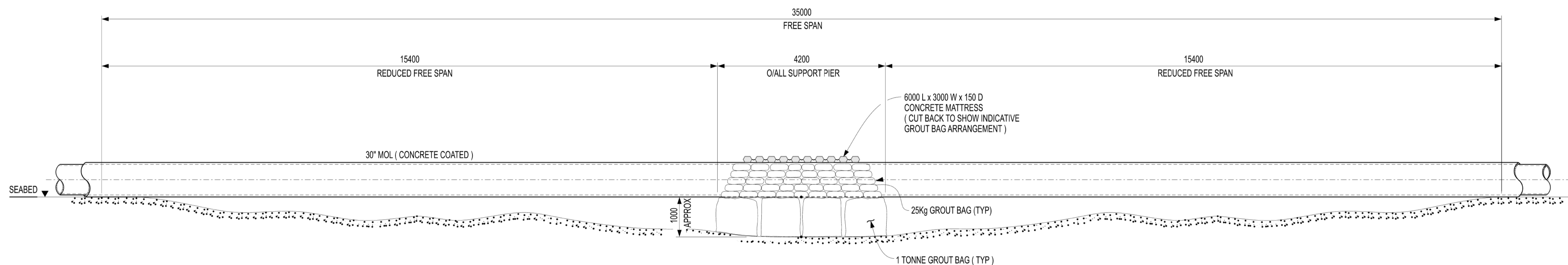
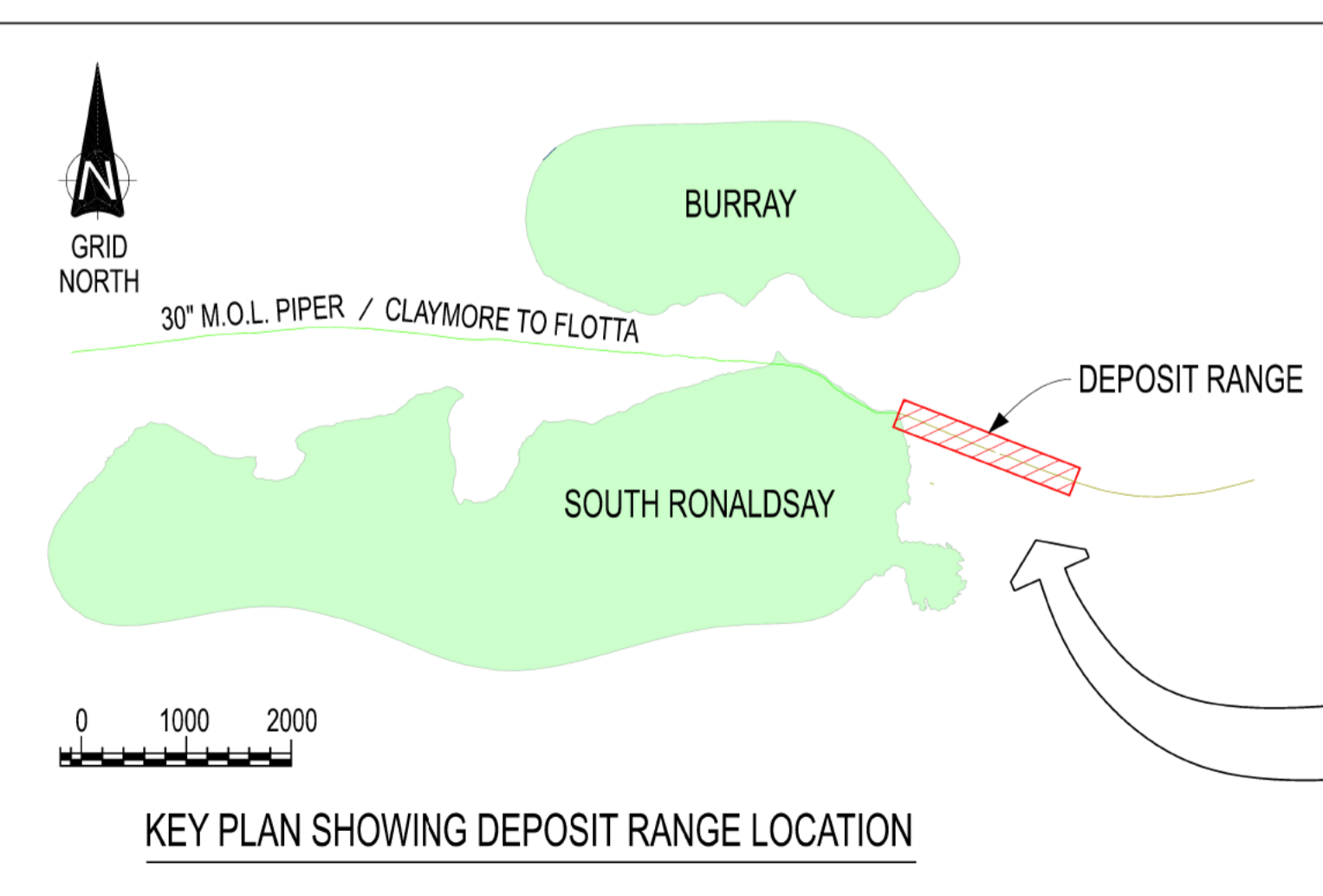


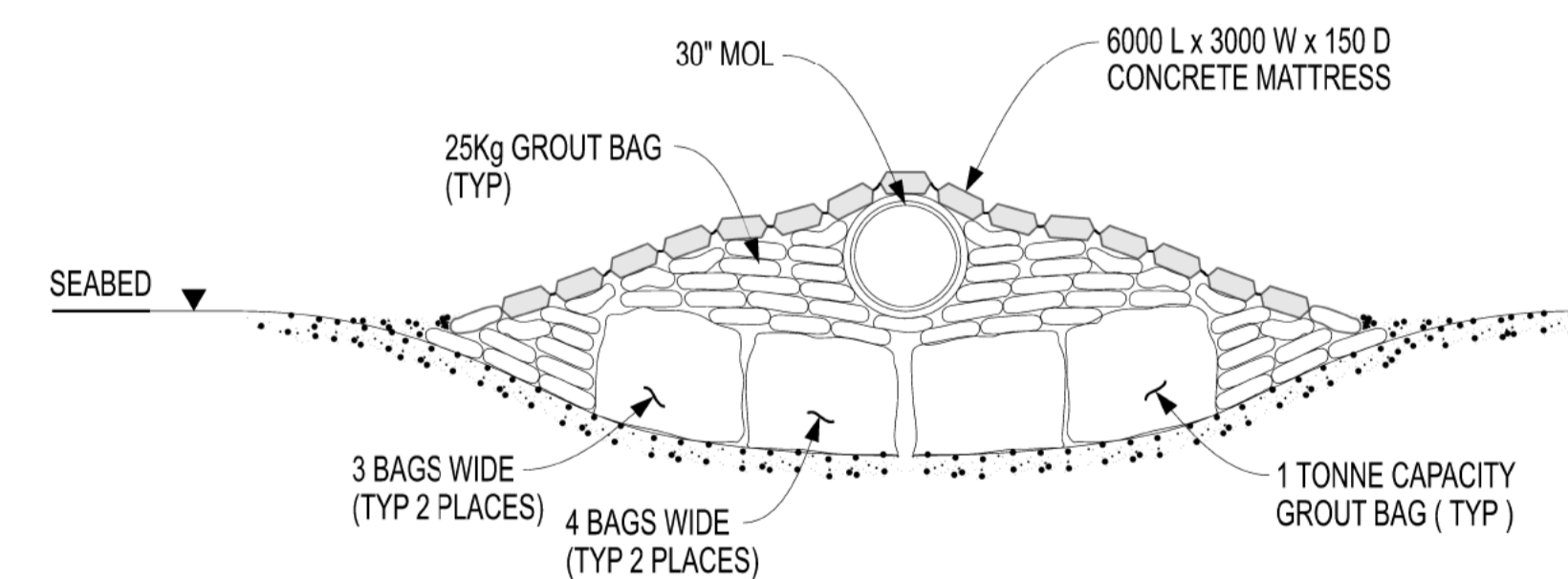
PLAN SHOWING 30" MOL SPAN REMEDIAL WORKS  
 (\*\*REFER CONSENT APPLICATION FOR DEPOSIT LOCATION\*\*)



LONGITUDINAL SECTION SHOWING 30" MOL SPAN REMEDIAL WORKS  
 (\*\*REFER CONSENT APPLICATION FOR DEPOSIT LOCATION\*\*)



30" MOL PRODUCTION PIPELINE PL11 - DEPOSIT RANGE									
DEPOSIT RANGE START					DEPOSIT RANGE END				
KP	EASTING	NORTHING	LATITUDE	LONGITUDE	KP	EASTING	NORTHING	LATITUDE	LONGITUDE
165.05	508172.00 E	6521131.08 N	58° 49' 43.14" N	02° 51' 30.49" W	166.85	506493.98 E	6521780.69 N	58° 50' 01.86" N	02° 53' 21.29" W
ED 50 UTM's			WGS 84 LAT LON's		ED 50 UTM's			WGS 84 LAT LON's	



CROSS SECTION THROUGH INTERMEDIATE SUPPORT PIER  
 (\*\*REFER CONSENT APPLICATION FOR DEPOSIT LOCATION\*\*)



NOTES :-

DRG. No.	TITLE	REV	DATE	DESCRIPTION
		101	02/19	ISSUED FOR INFORMATION
REFERENCE DRAWINGS		REVISION HISTORY		

**PAN-OCEAN**  
 SUBSEA ENGINEERING

TITLE: FLOTTA  
 SOUTH RONALDSAY - 30" MOL  
 FREE SPAN REDUCTION GA & DETAILS

CONTRACTOR ALLOCATED DRAWING NUMBER (WHERE APPLICABLE) | REV.