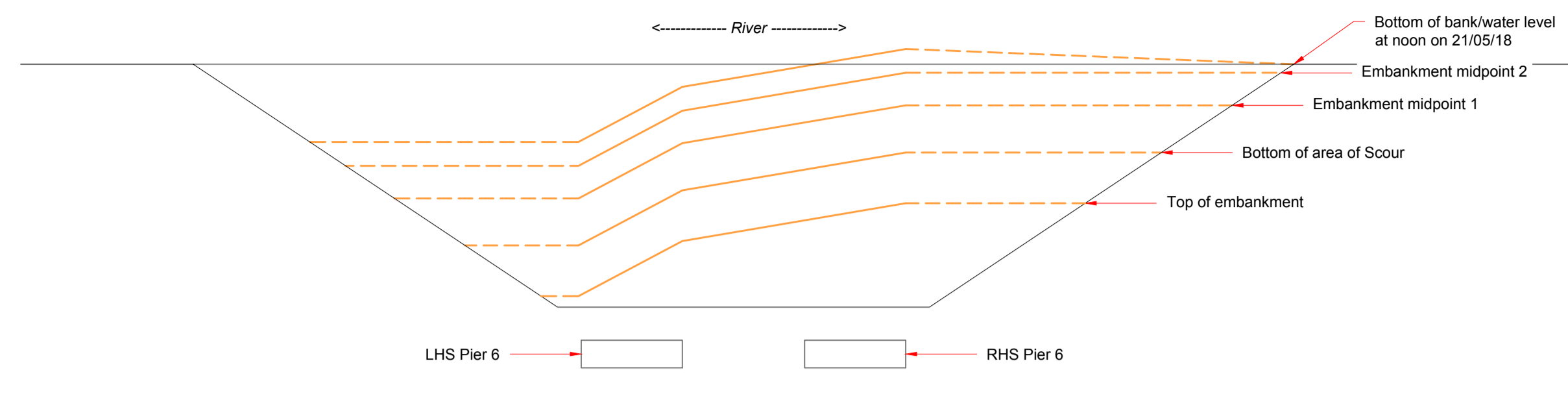
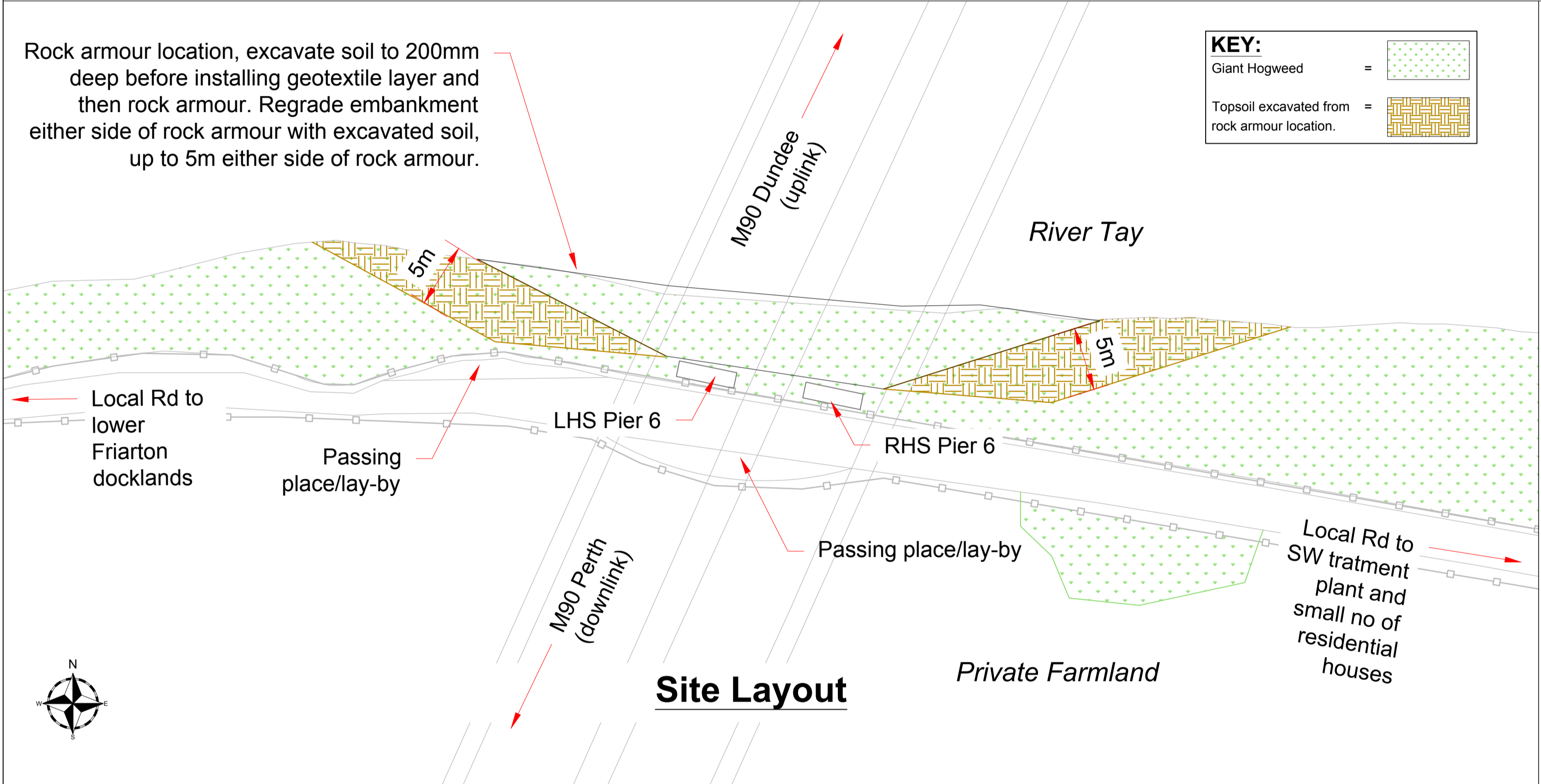


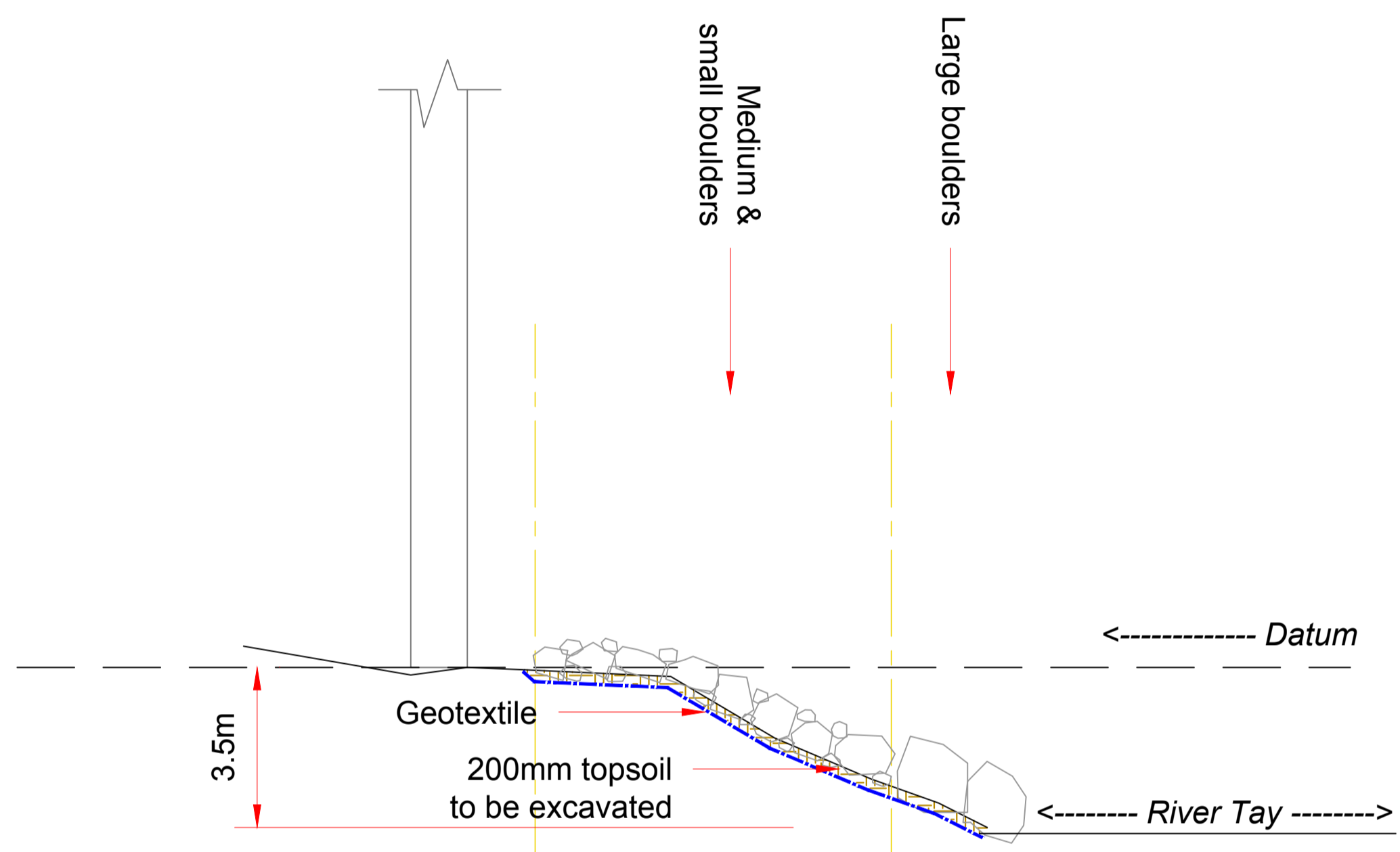
Embankment Layout Plan with Proposed Scour Protection



Existing Embankment Layout Plan



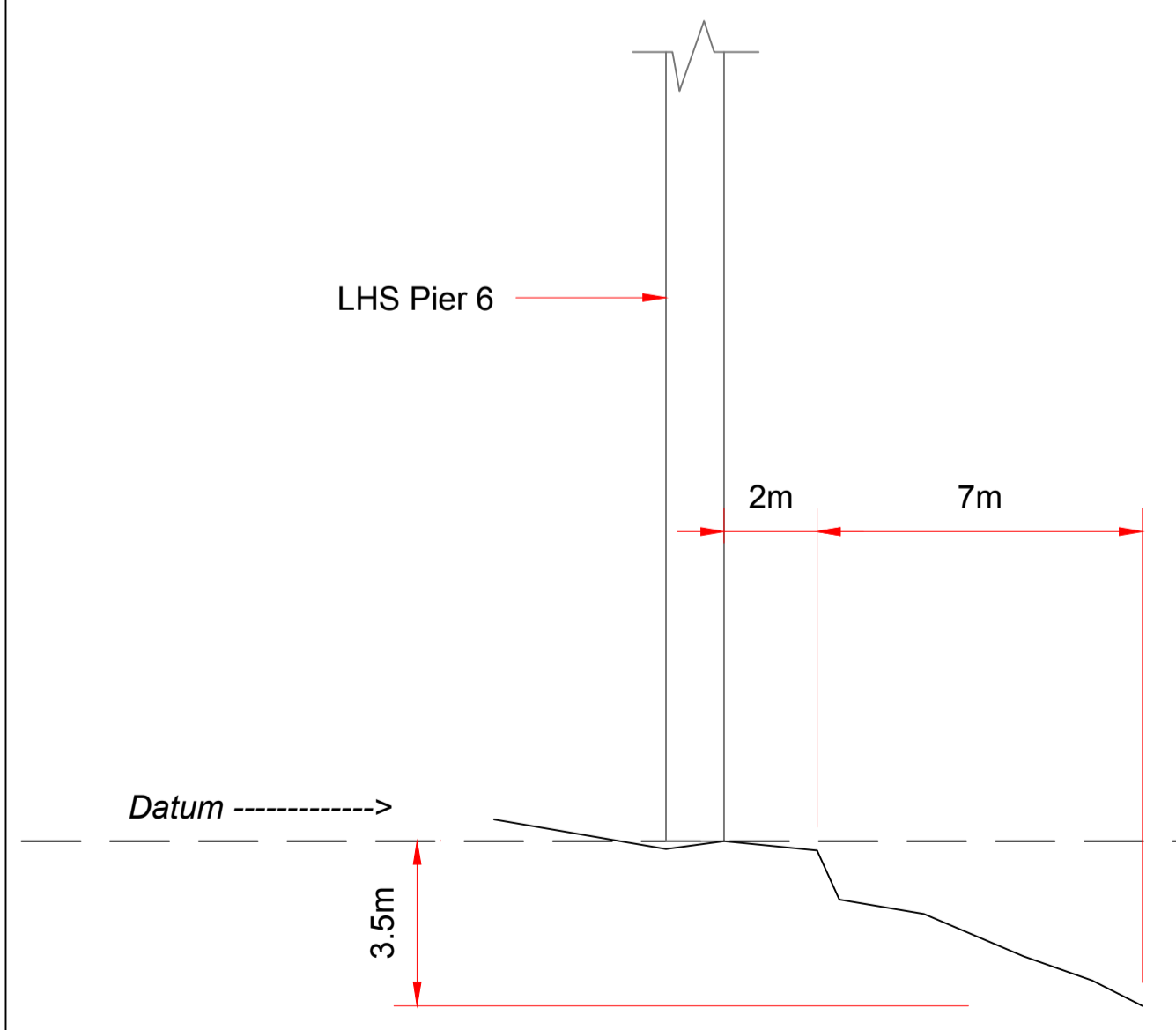
Site Layout



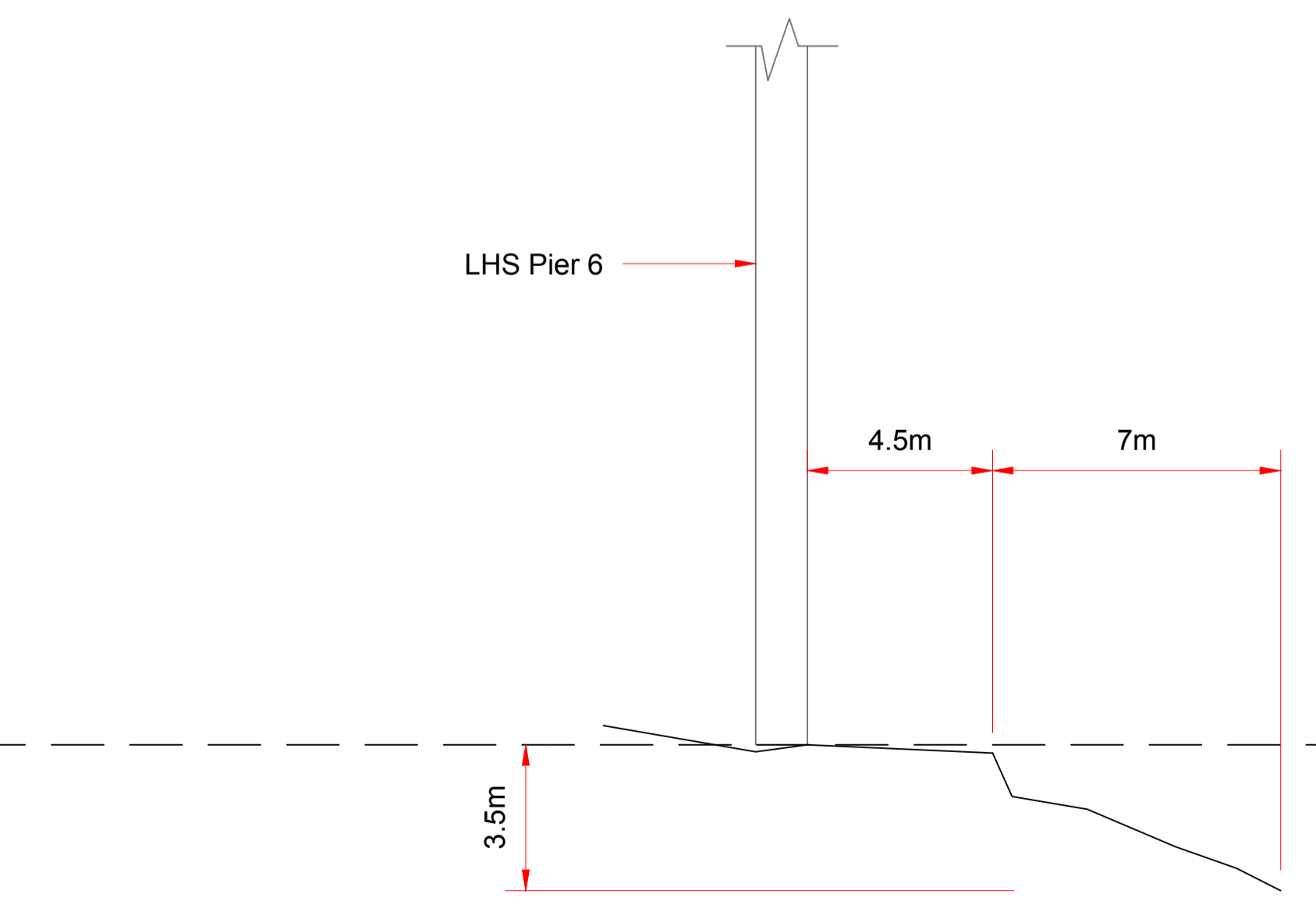
Cross-Section; LHS Pier 6 at Pier Centre with Proposed Rock Armour

Notes:
Giant Hogweed to be treated in advance of the works to allow vegetation to be cleared safely. All agricultural arisings to be retained on site following de-vegetation.
Rock armour to be supplied by Breedon Aggregate Ltd. rock to be from Breedon Clatchard quarry.

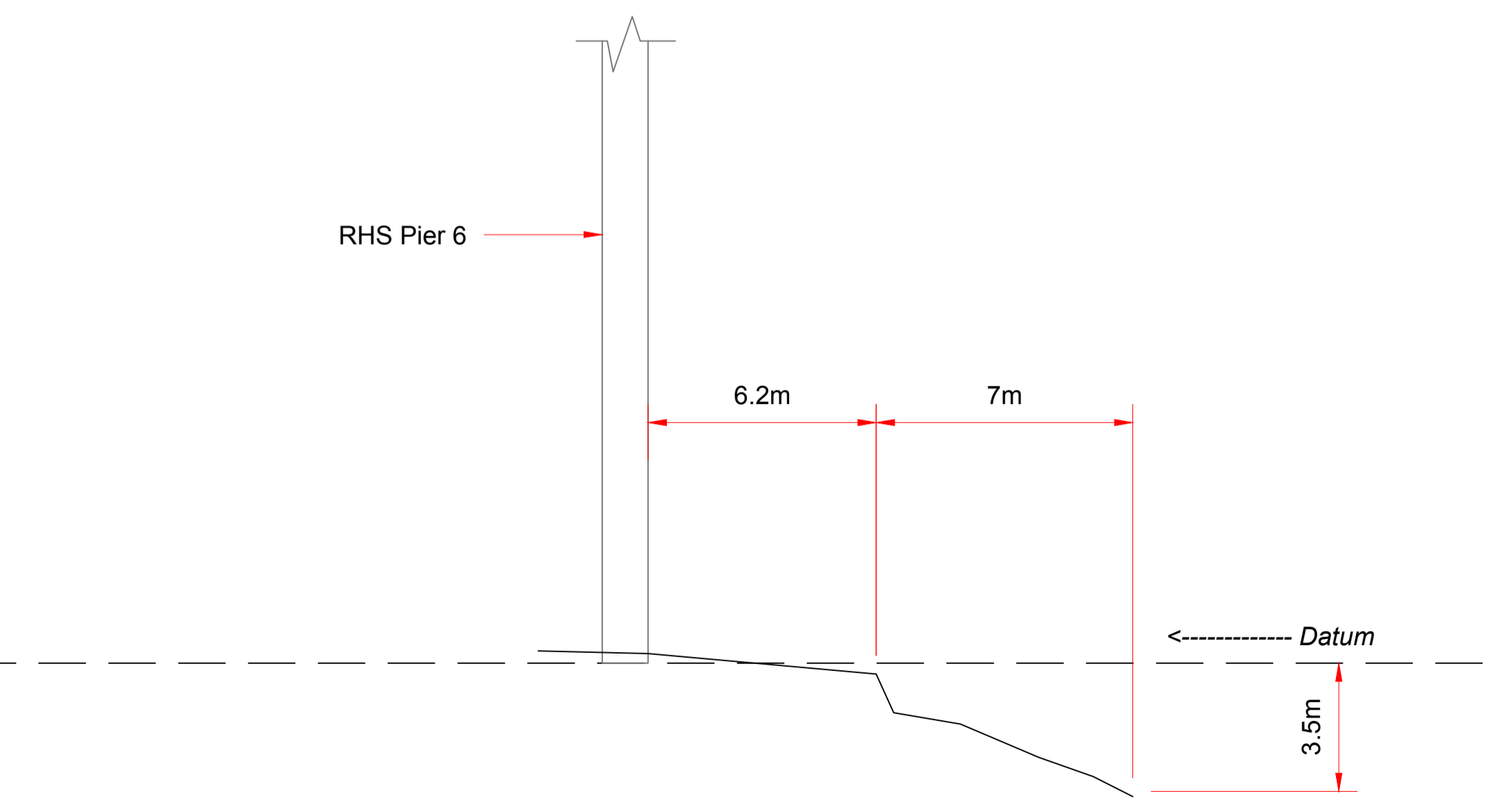
Reproduced by permission of Ordnance Survey on behalf of HMSO. © Crown Copyright and database right 2018. All rights reserved. Ordnance Survey License Number: 100046668



Cross-Section; LHS Pier 6 Where Scour is Closest to Pier



Cross-Section; LHS Pier 6 at Pier Centre



Cross-Section; RHS Pier 6 at Pier Centre

Do not scale this drawing

Rev	Date	Checked
Status	DESIGN	
Rev.	DRAFT	
Client		
Project	M90 TRUNK ROAD	
Title	Friarton Scour Protection Scheme General Arrangement	
Drawing No.	17/1203/007/001	
Scale	NOT TO SCALE	Date 23/05/18
Designed	AM	Drawn AM
	Checked	Approved