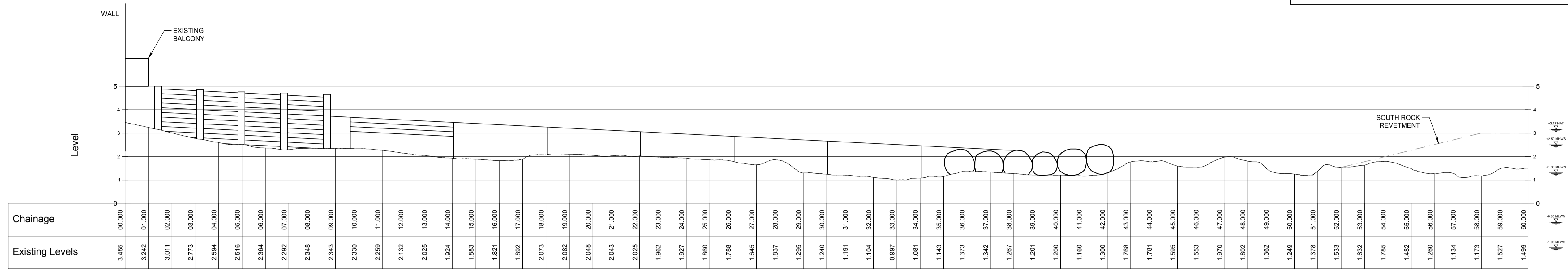
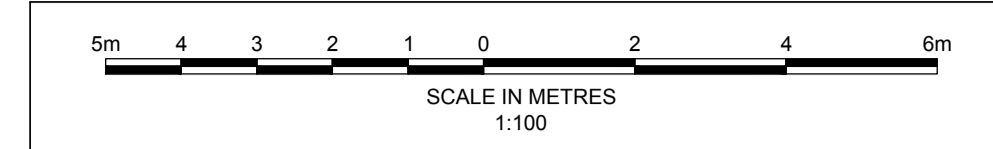
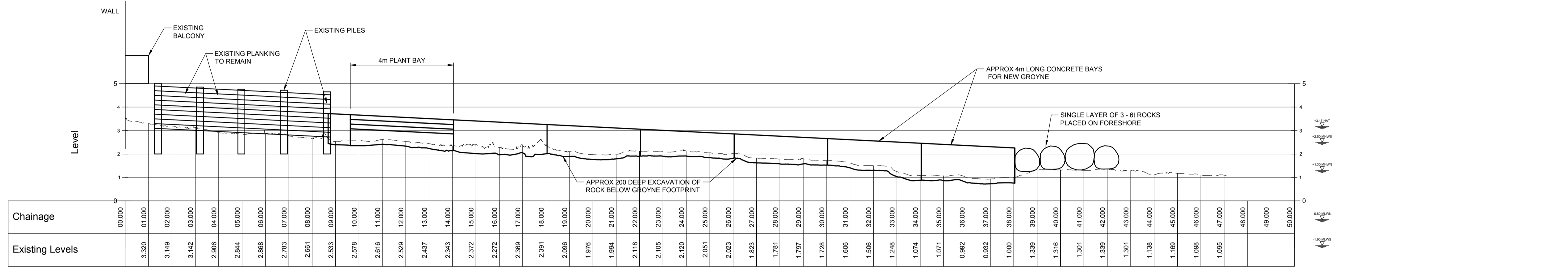


PHASE 1 WORKS:

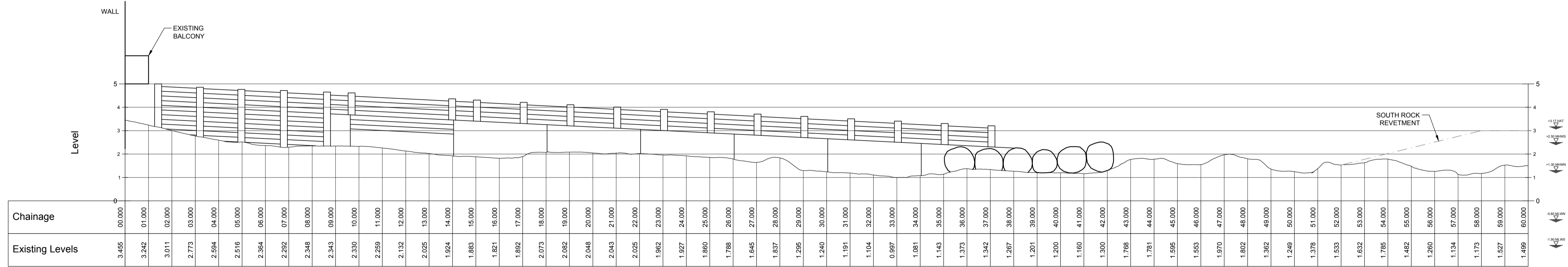


ELEVATION
SCALE: H 1:100, V 1:100

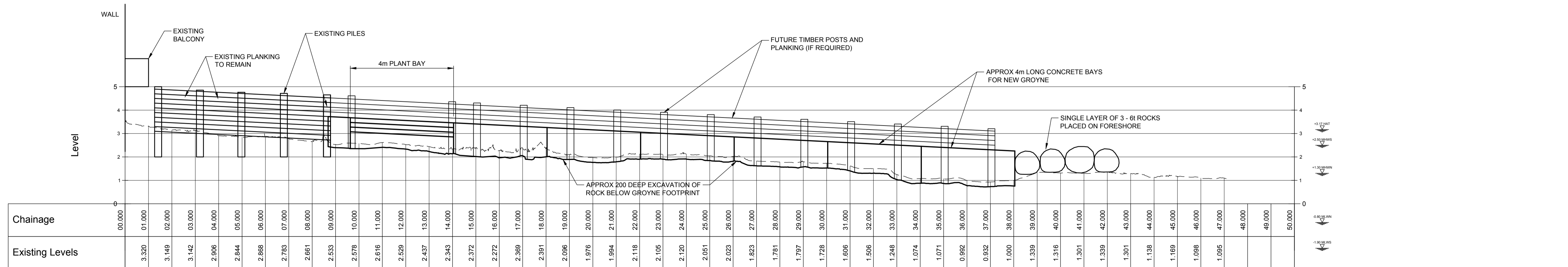


CROSS SECTION
SCALE: H 1:100, V 1:100

PHASE 2 POTENTIAL FUTURE WORKS:



ELEVATION
SCALE: H 1:100, V 1:100



CROSS SECTION
SCALE: H 1:100, V 1:100

- NOTES
- ALL DIMENSIONS ARE IN MILLIMETRES UNLESS NOTED OTHERWISE.
 - ALL LEVELS ARE IN METRES RELATIVE TO ORDNANCE DATUM UNLESS NOTED OTHERWISE.

KEY
 EXISTING ROCK PROFILE (2018 LASER SCAN SURVEY)
 GROYPNE PROFILE

NOT FOR CONSTRUCTION

P1	2012/18	PLANNING SUBMISSION	MJP	MJP	SB
REV	DATE	DESCRIPTION	BY	CHK	APP

CLIENT
 East Lothian Council
 Dunbar Shore and Harbour Neighbourhood Group

PROJECT
DUNBAR EAST BEACH SEAWALL DEFENCE PROJECT

TITLE
CONCRETE GROYPNE LONG SECTIONS

Roval
 74 / 2 Commercial Quay
 Commercial Street
 Leith
 Edinburgh, EH6 6LX
 Tel +44(0)131 5550000
 Email info@roval.com
 Website www.rovalhighquality.com