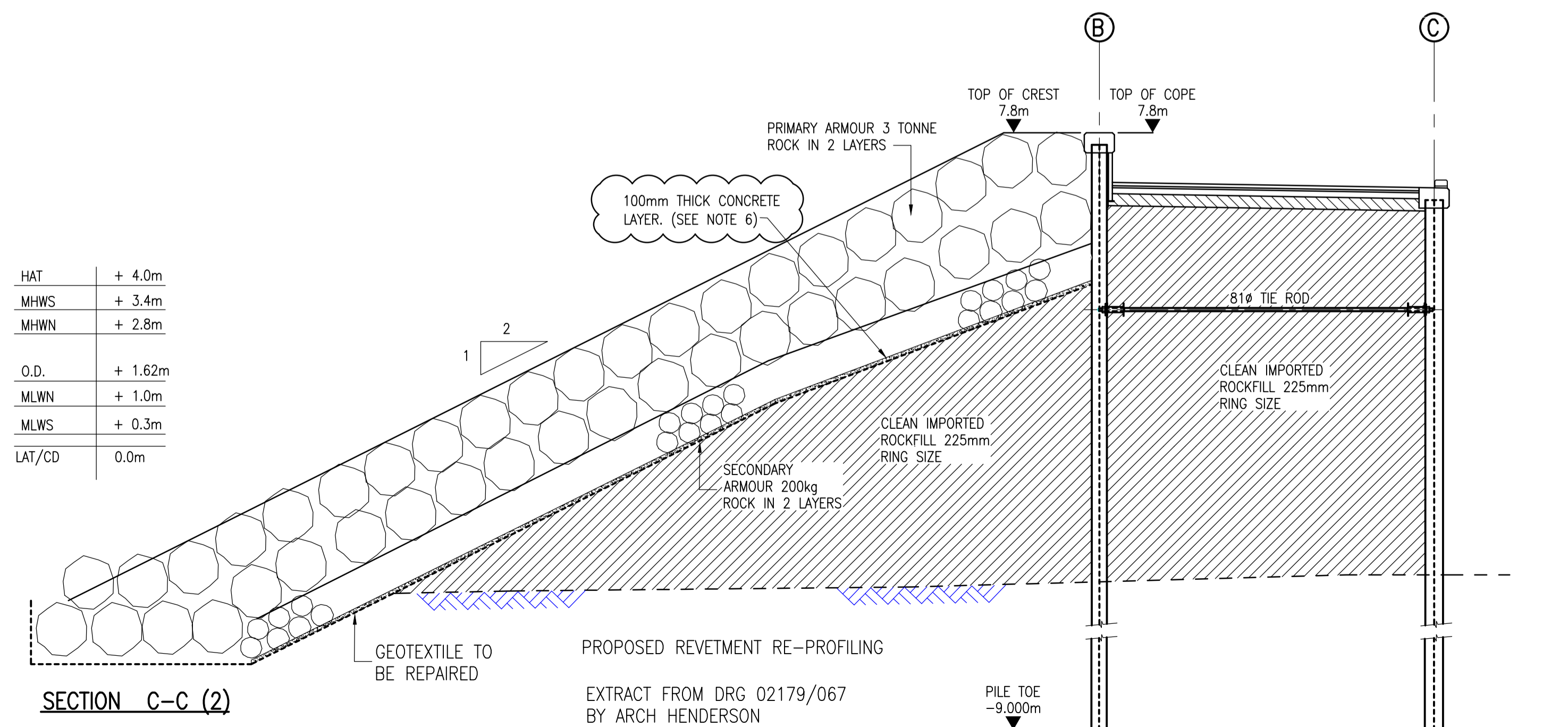
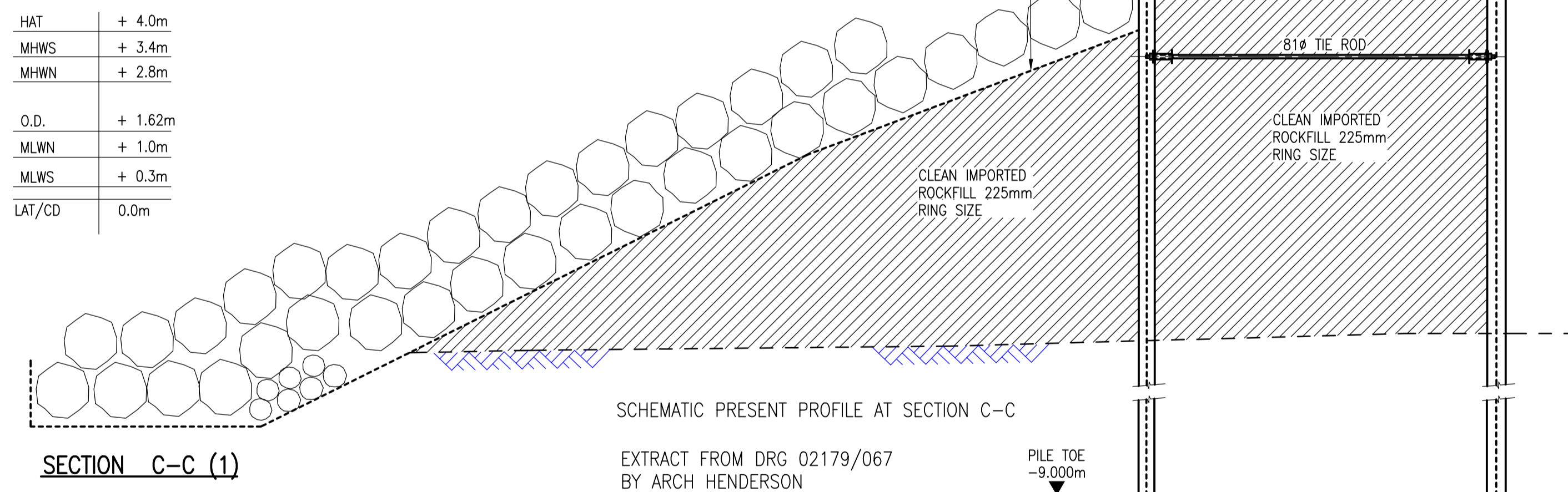
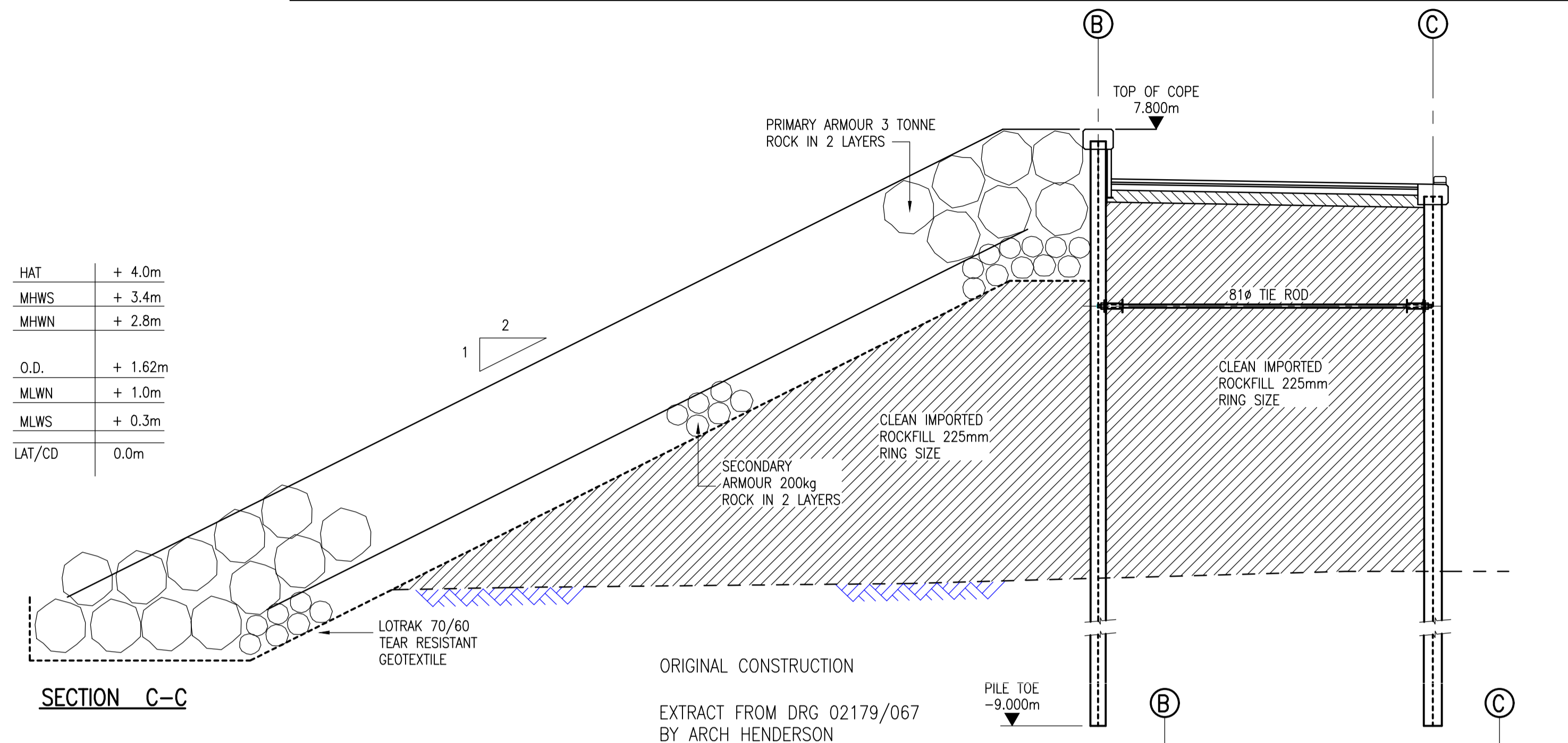


ARGYLL & BUTE COUNCIL --- DEVELOPMENT AND INFRASTRUCTURE SERVICES



- NOTES :
- 1) ALL DIMENSIONS ARE IN METRES UNLESS NOTED OTHERWISE.
 - 2) ALL LEVELS ARE IN METRES RELATIVE TO A LOCAL DATUM.
 - 3) SECTION E-E REFERENCED FROM DRAWING NUMBERS 02179/067 AND 02179/051 BY ARCH HENDERSON ON 20/01/03 AND 6/10/03 RESPECTIVELY. SECTION C-C IS ALSO REFERENCED FROM DRAWING 00040-26/003 BY ARGYLL & BUTE COUNCIL ON 22/11/18.
 - 4) SCHEMATIC HEIGHT LEVEL IS ESTIMATED USING BATHYMETRIC SURVEY DATA FROM DRAWING A5984_Rev1 BY ASPECT LAND + HYDROGRAPHIC SURVEYS ON 14/11/16
 - 5) ALL MATERIAL QUANTITIES TO BE CONFIRMED WITH A SURVEY PRIOR TO COMMENCEMENT AND COMPLETION OF WORKS.
 - 6) 100MM THICK CONCRETE TO BE POURED ACROSS AREA DESIGNATED TO FORM A CAPPING LAYER TO THE DAMAGED GEOTEXTILE. CONCRETE TO BE REINFORCED WITH A POLYFIBRE. APPROX VOLUME OF CONCRETE REQUIRED IS 300M CUBE.

© Crown copyright and database right 2019. All right reserved. Ordnance Survey Licence number 100023368

Director of Development and Infrastructure Services
Redacted

Redacted

TITLE

DUNOON BREAKWATER
ROCK ARMOUR SECTIONS

SCALES Redacted :100 @ A1

DESIGNED BY	Redacted	DRAWING No.	00040-26/004A
DRAWN BY	Redacted	DATE ISSUED	22/01/19
CHECKED BY	22/01/18	DATE	22/01/18
APPROVED B	22/11/18	DATE	22/11/18

