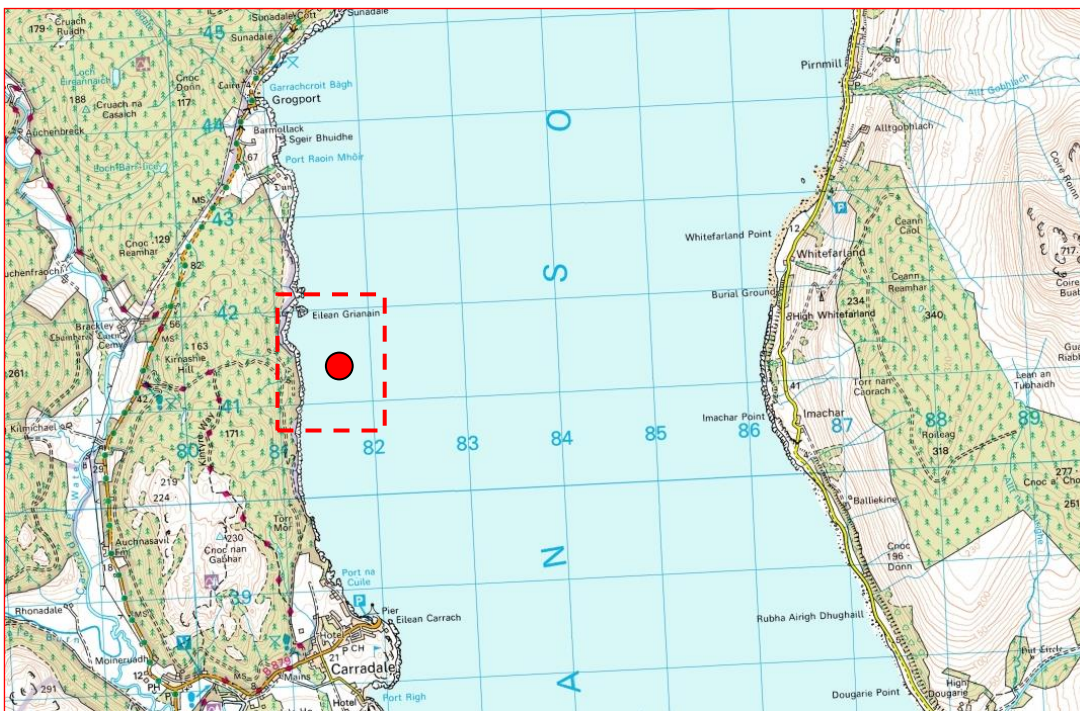
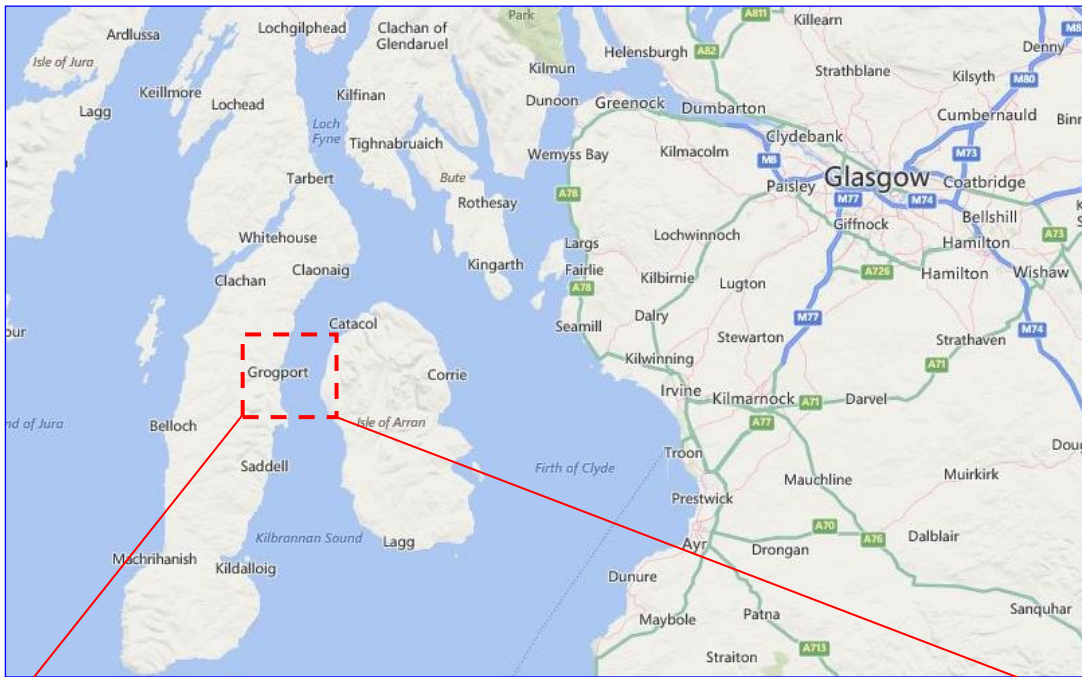
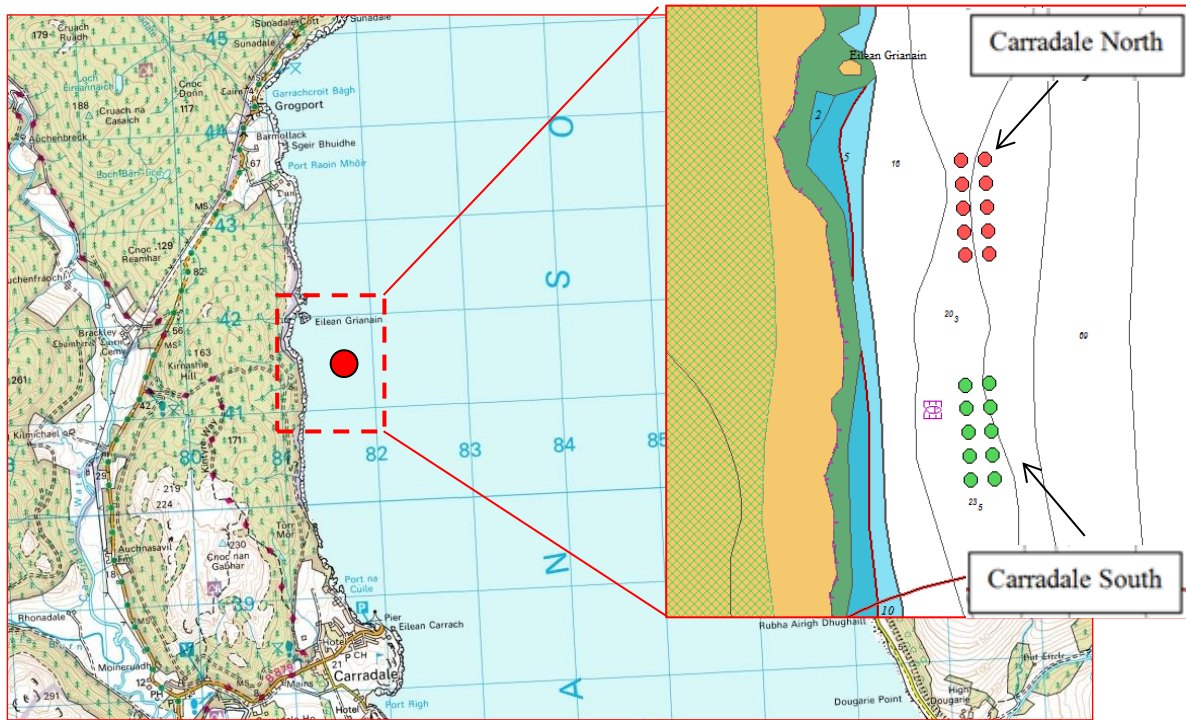


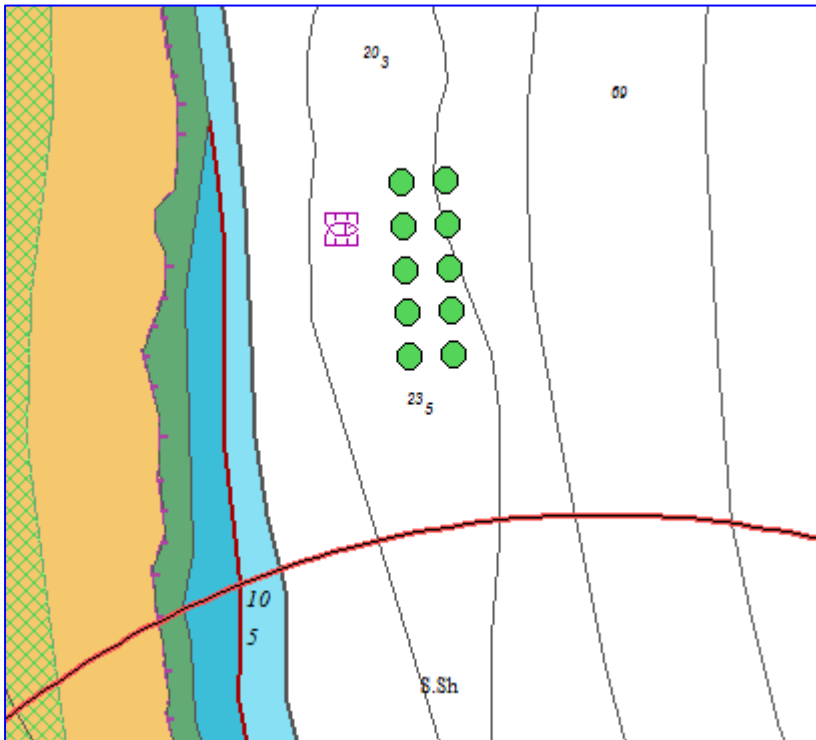
# Location of Carradale Salmon Farm



10 \* 120s at Carradale South and 10 \* 120s at Carradale North



10 \* 120s at Carradale South = Green dots



181610	640690
181610	640765
181610	640840
181610	640915
181610	640990
181685	640690
181685	640765
181685	640840
181685	640915
181685	640990