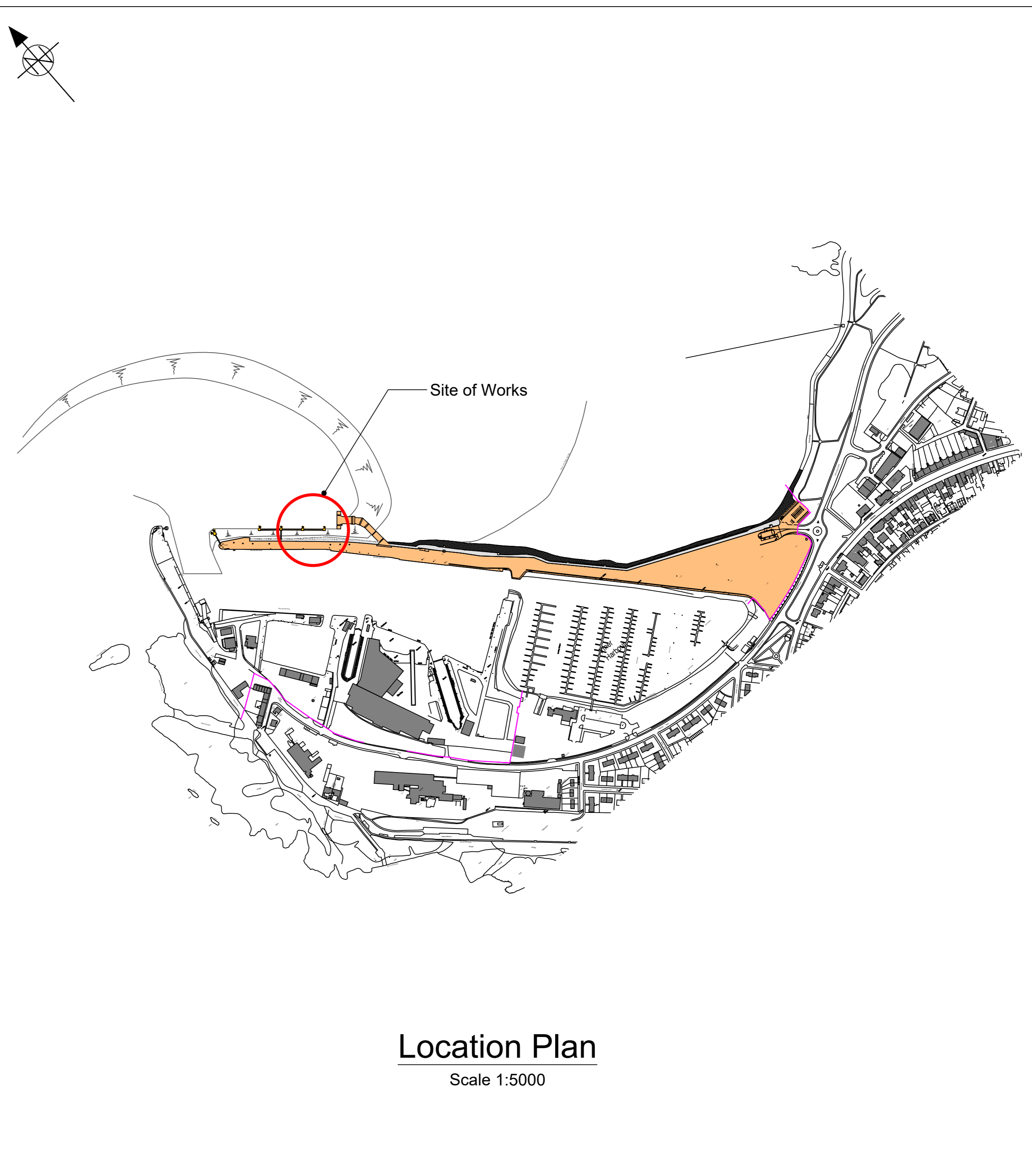


Existing Layout

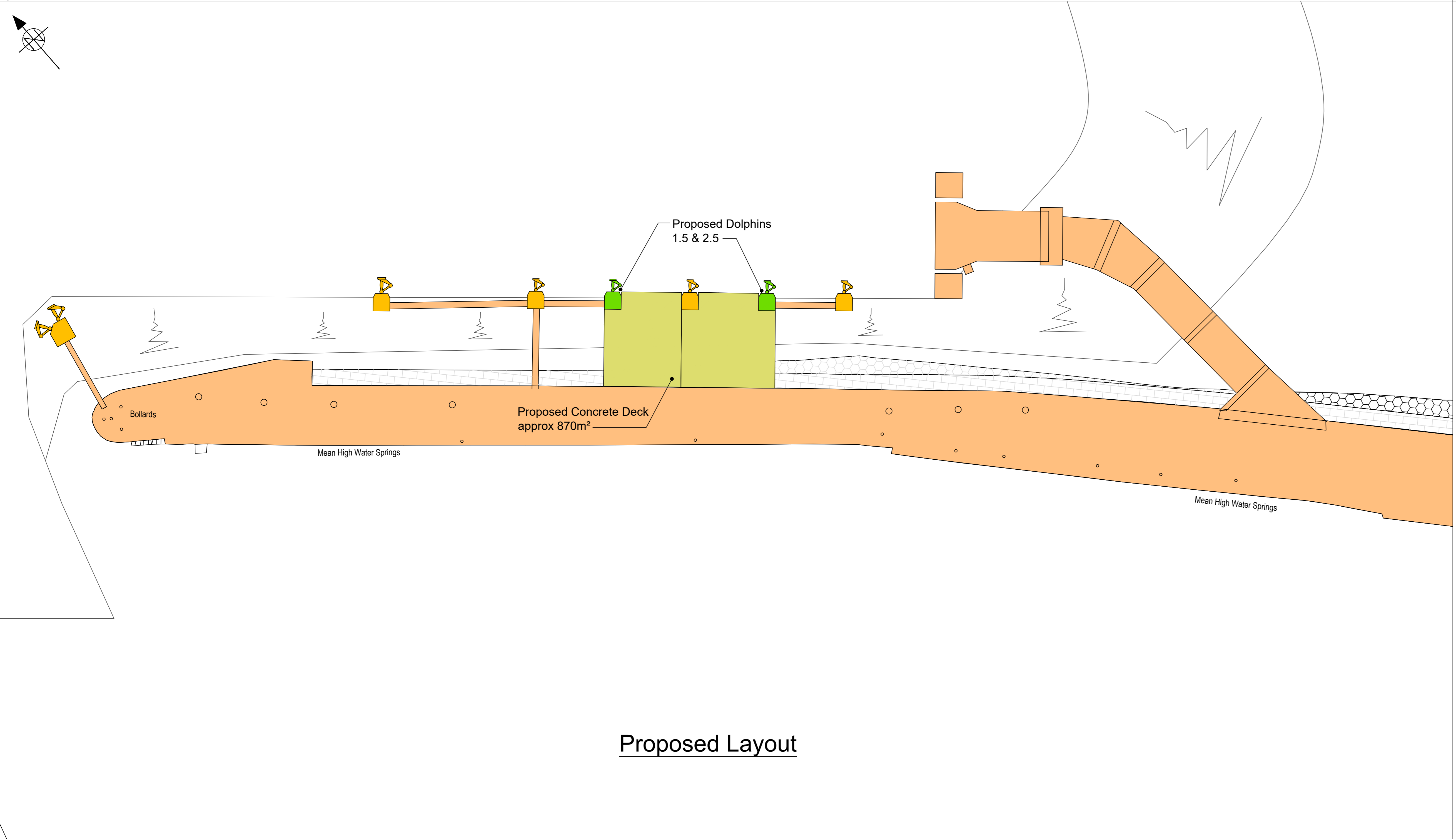


Location Plan
Scale 1:5000


Legend and Title Boxes

Drawing Legend

- Port Estate Boundary
- Existing East Pier and Linkspan
- Existing Dolphins and Fenders
- Proposed Dolphins and Fenders
- Proposed Concrete Deck



Proposed Layout



East Pier Linkspan
Northwest Elevation
NTS

Geodesy and Disclaimer

All coordinates shown on this drawing are referenced to UK National Grid. Any transformation to WGS84 (ETRS89) to be undertaken using Grid Inquest software, with Transformation Model OSTN02 and Geoid Model OSGM02.

Scale @ A0, 1:500 UNO

Based upon Ordnance Survey LandLine data, with the permission of Her Majesty's Stationary Office. Unauthorised reproduction of this data infringes crown copyright and may lead to civil proceedings or criminal prosecution.

Revision History

Ref	Detail	By	Date
0	Drawing created.	DM	15/05/20

ABP ASSOCIATED BRITISH PORTS

TROON

East Pier
Proposed Marine Works

Approved: _____ Drawing Number
Engineering Manager NW 20200615TE0r0