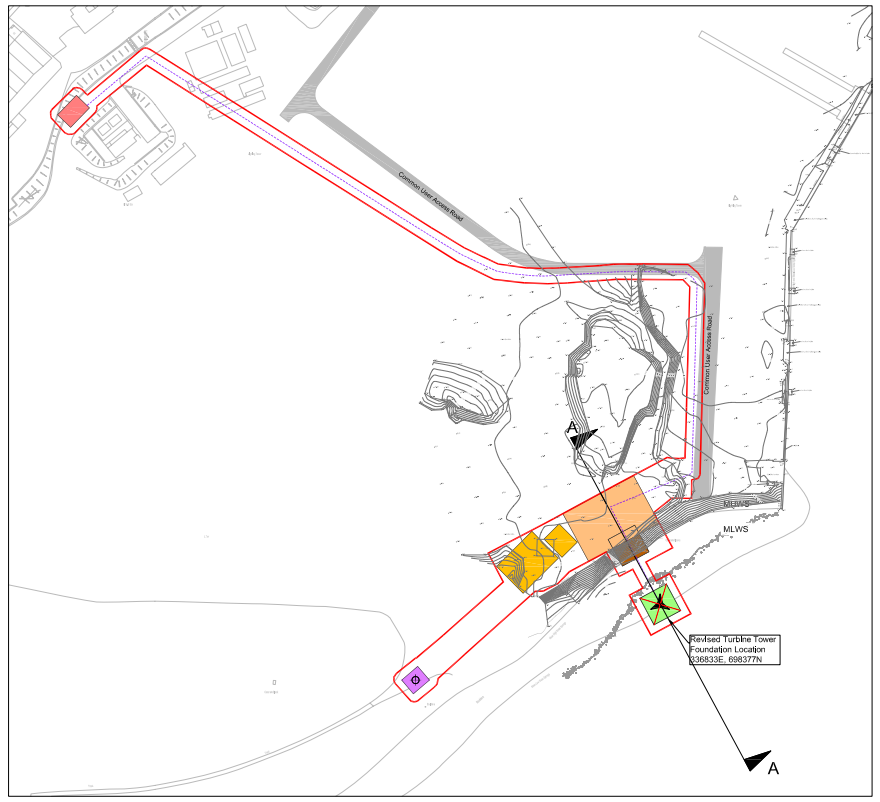

Scale 1:5,000

KEY:-

- Proposed Turbine Location
- Site Boundary
- Common User Access Road
- Wind Station Foundation
- Turbine Foundation
- Building
- Construction Pad
- Construction Hardstanding
- MHWS & MLWS
- Chart Datum
- Ordnance Datum

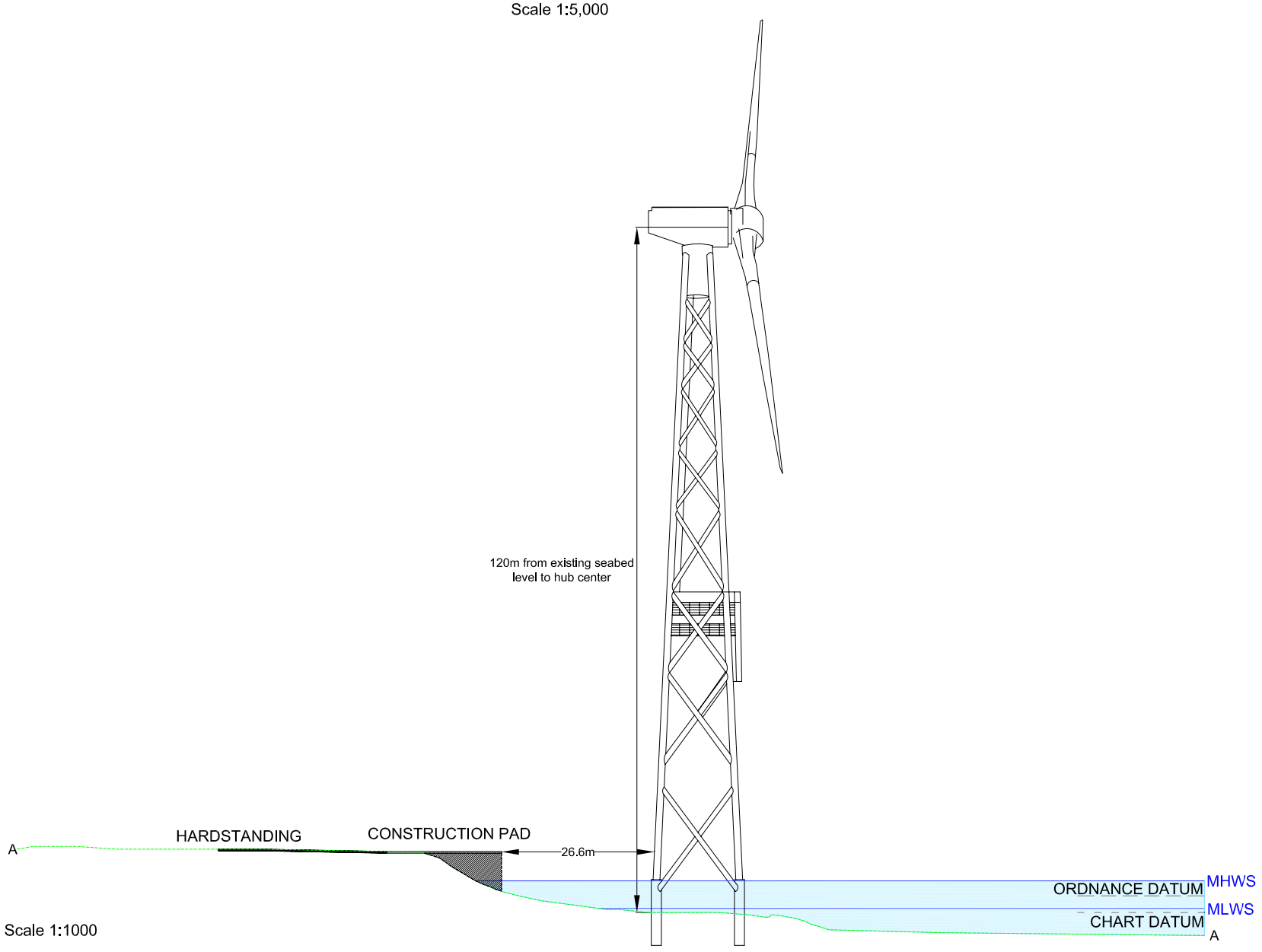

Scale 1:1000

TIDAL RANGE

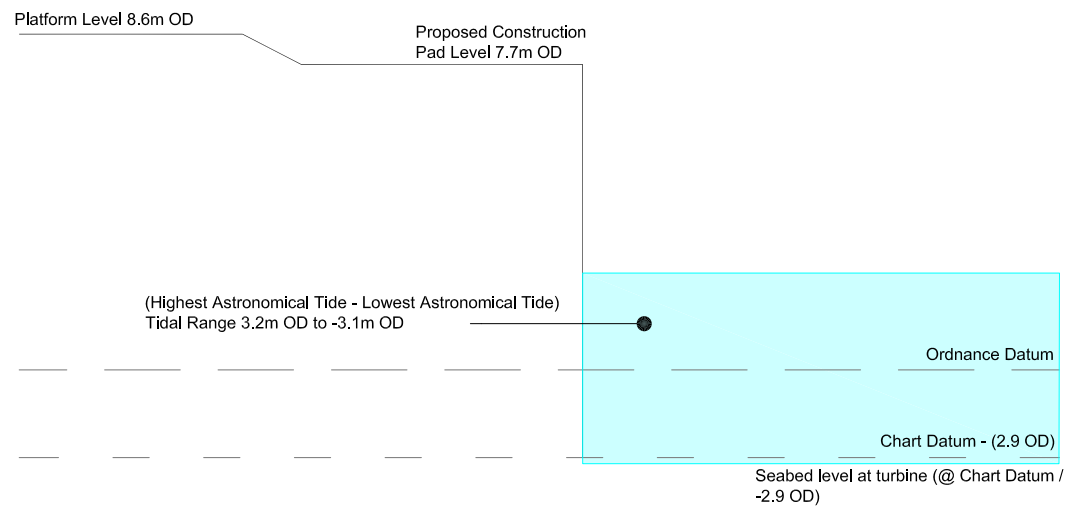

Scale 1:250

North Point

Quality Ass.

Project
Wind Demonstration Project

Client
2-B Energy Holding B.V.

Title
Cross Section
Figure 3.3

Original Size
A3

Copyright Acknowledgement
Ordnance Survey ©
Crown Copyright 2009.
All rights reserved.
Licence No. AL100017966.

Drawn KZ
Checked by NJB
Date 04.10.10
Scale AS SHOWN

IronsideFarrar
EnvironmentalConsultants
EnvironmentalPlanners
CivilEngineers
LandscapeArchitects
GraphicDesign
111 McDonald Road EDINBURGH EH7 4NW
Tel. 0131 550 6500 Fax. 0131 557 6723
mail@ironsidefarrar.com
BELLSHILL MANCHESTER

Drawing No. 7257/128
Revision

Drawing Name and Location