





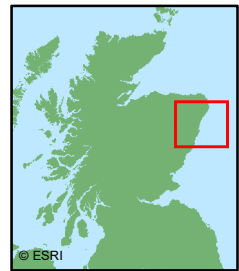


EUROPEAN OFFSHORE WIND DEPLOYMENT CENTRE

FIGURE 1.0 Zone of Theoretical Visibility (ZTV) Bareground and Design Statement Viewpoints

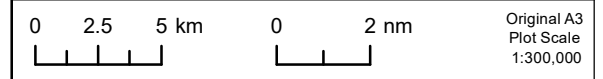
- Legend**
-  Development Area
 -  Wind Turbine Generator
 -  10 km, 20 km, 30 km, 40 km & 50 km radius bands around Wind Turbine Generators
 -  Extent of EOWDC Blade Tip ZTV (190.5m LAT) (Draft Design Statement)
 -  Extent of EOWDC Blade Tip ZTV (191m LAT) Current Design Statement
 -  Design Statement Viewpoints
- VP01. Balmedie Beach
 VP02. A90 (Harehill)
 VP04. B999 Whitecairns
 VP05. Aberdeen Beach
 VP07. Torry Battery
 VP09. Forvie Nature Reserve
 VP12. Kincorth Hill
 VP13. Udney Station
 VP15. Brimmond Hill

This drawing is based upon computer generated Zone of Theoretical Visibility (ZTV) studies produced using the viewshed routine in the ESRI ArcGIS Suite. The areas shown are the maximum theoretical visibility, taking into account topography only, which has been included in the model with the heights obtained from Nextmap 25. The model does not take into account any above ground features and therefore gives an exaggerated impression of the extent of visibility. The actual extent of visibility on the ground will be noticeably less than that suggested by this plan and visibility from principal settlements is likely to be possible from peripheral areas only. The ZTV includes an adjustment that allows for Earth's curvature and light refraction.

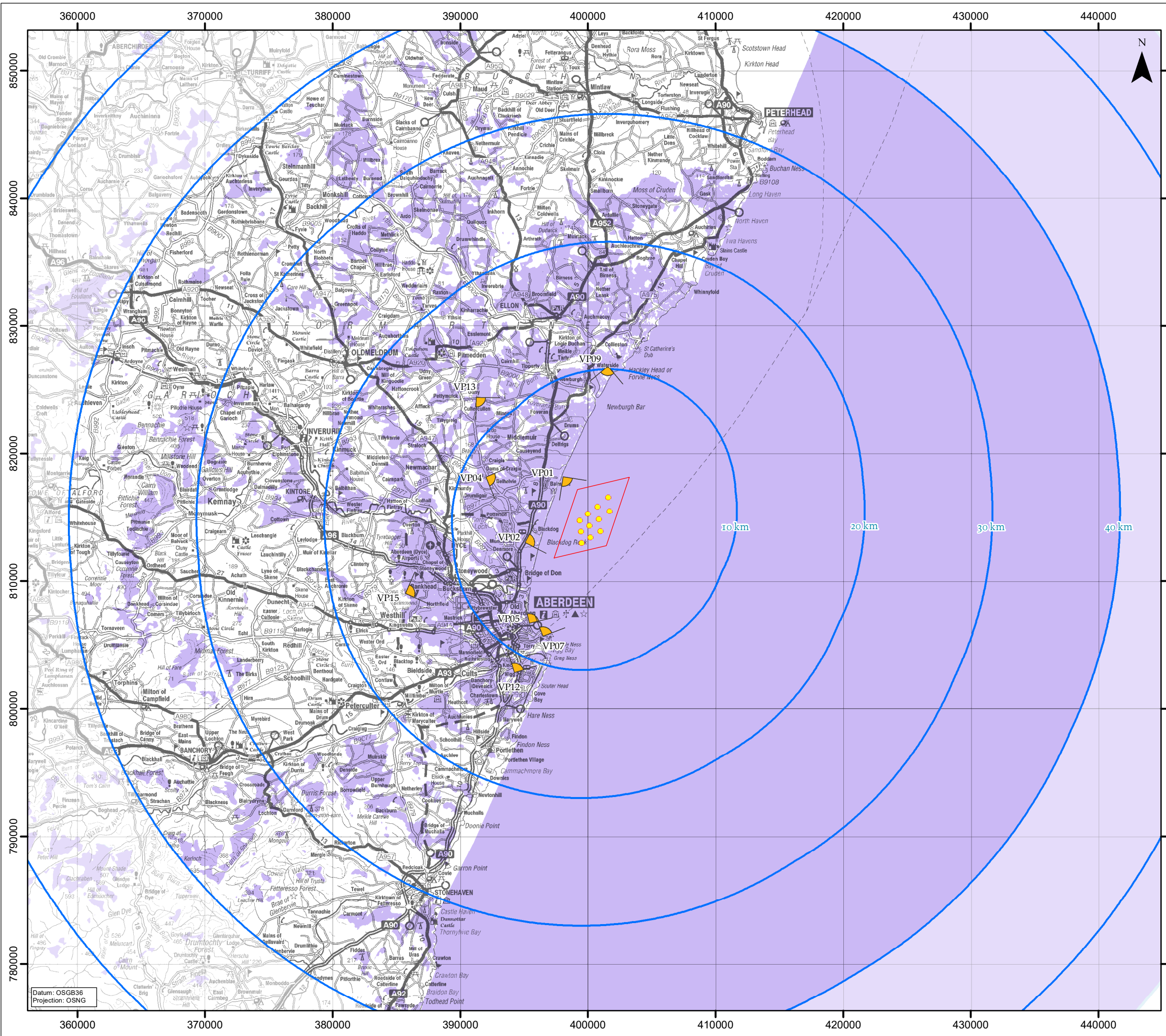


Notes
 1 Do not scale

Contains Ordnance Survey data
 © Crown copyright and database right 2017
 © LDA Design Consulting Ltd. Quality Assured to BS EN ISO 9001:2008
 © Aberdeen Offshore Wind Farm Limited 2017
 © Intermap



Drg No	5044_04_1.0	Figure 1.0
Rev	Date 10/05/2017	
By	Layout LABER045v03	



Datum: OSGB36
 Projection: OSNG