


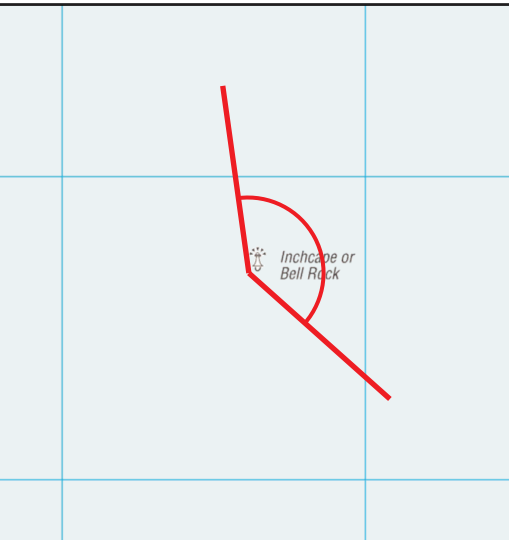
WIRELINE DRAWING



Inch Cape

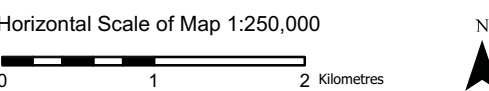


Inch Cape Offshore Limited



NOTES

VIEWPOINT LOCATION: 376165, 726808
 VIEWPOINT ALTITUDE: 0 m AOD
 (THE HEIGHT OF THE VIEWPOINT HAS BEEN RAISED TO 4 m AT THE REQUEST OF HISTORIC SCOTLAND. A FURTHER 2 m HAS BEEN ADDED TO REPRESENT A VIEW FROM THAT LEVEL).
 BEARING TO CENTRE OF VIEW: 61.9°
 DISTANCE TO NEAREST INCH CAPE TURBINE: 8.074km
VIEWING INSTRUCTIONS
 THIS IMAGE SHOULD BE CURVED SO THAT THE ENTIRE IMAGE IS HELD AT 300mm VIEWING DISTANCE.
 VIEWING DISTANCE: 300mm
 HORIZONTAL FIELD OF VIEW: 139.7°



Horizontal Scale of Map 1:250,000
 Geodetic Parameters: OSGB 1936 BNG

Produced: PL
 Reviewed: SJP
 Approved: DB



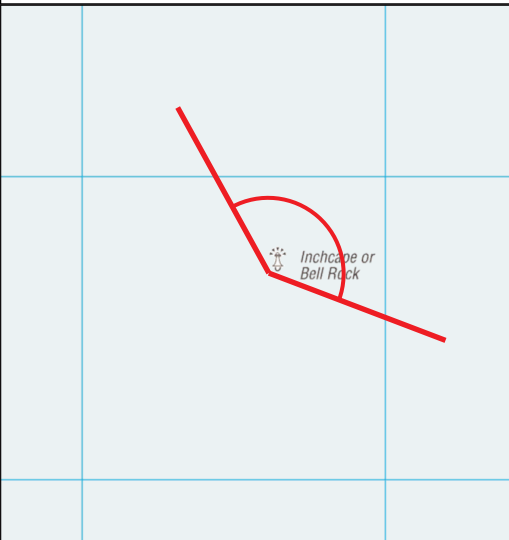

Date: 16/01/2013 | Revision: 0
 REF: 1386.00010.16.17-8.0.Bell_Rock

View from Bell Rock Lighthouse

Inch Cape Offshore Wind Farm

Reproduced by Permission of Ordnance Survey on Behalf of HMSO. Crown Copyright and Database Right. OS Data Licence Expiration: Supplied by Client. All Rights Reserved. Licence Number AL100012293. Inch Cape Offshore Wind Farm © 2012. This document is the property of contractors and sub-contractors and shall not be reproduced without prior written approval.

Reproduced by Permission of Ordnance Survey on Behalf of HMSO. Crown Copyright and Database Right. OS Data Licence Expiration: Supplied by Client. All Rights Reserved. Licence Number AL10001293.
 Inch Cape Offshore Wind Farm © 2012. This document is the property of contractors and sub-contractors and shall not be reproduced nor transmitted without prior written approval.

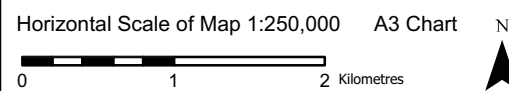


NOTES

VIEWPOINT LOCATION: 376165, 726808
 VIEWPOINT ALTITUDE: 0 m AOD
 (THE HEIGHT OF THE VIEWPOINT HAS BEEN RAISED TO 4 m AT THE REQUEST OF HISTORIC SCOTLAND. A FURTHER 2 m HAS BEEN ADDED TO REPRESENT A VIEW FROM THAT LEVEL).
 BEARING TO CENTRE OF VIEW: 41.0°
 DISTANCE TO NEAREST INCH CAPE TURBINE: 8.074km

VIEWING INSTRUCTIONS

THIS IMAGE SHOULD BE CURVED SO THAT THE ENTIRE IMAGE IS HELD AT 300mm VIEWING DISTANCE.
 VIEWING DISTANCE: 300mm
 HORIZONTAL FIELD OF VIEW: 139.7°



Geodetic Parameters: OSGB 1936 BNG

Produced: PL
 Reviewed: SJP
 Approved: DB




Date: 24/10/2012
 REF: 1386.00010.16.17-8.0.Bell_Rock

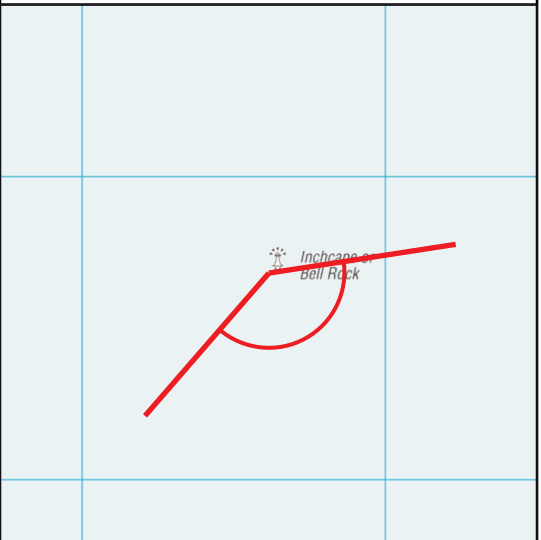
View from Bell Rock Lighthouse
Cumulative View A

**Inch Cape Offshore
Wind Farm**

Reproduced by Permission of Ordnance Survey on Behalf of HMSO. Crown Copyright and Database Right. OS Data Licence Expiration: Supplied by Client. All Rights Reserved. Licence Number AL100012293.
 Inch Cape Offshore Wind Farm © 2012. This document is the property of contractors and sub-contractors and shall not be reproduced or transmitted without prior written approval.

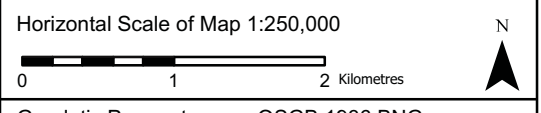


Inch Cape Offshore Limited



NOTES

VIEWPOINT LOCATION: 376165, 726808
 VIEWPOINT ALTITUDE: 0 m AOD
 (THE HEIGHT OF THE VIEWPOINT HAS BEEN RAISED TO 4 m AT THE REQUEST OF HISTORIC SCOTLAND. A FURTHER 2 m HAS BEEN ADDED TO REPRESENT A VIEW FROM THAT LEVEL).
 BEARING TO CENTRE OF VIEW: 151.1°
 DISTANCE TO NEAREST INCH CAPE TURBINE: 8.074km
VIEWING INSTRUCTIONS
 THIS IMAGE SHOULD BE CURVED SO THAT THE ENTIRE IMAGE IS HELD AT 300mm VIEWING DISTANCE.
 VIEWING DISTANCE: 300mm
 HORIZONTAL FIELD OF VIEW: 139.7°



Horizontal Scale of Map 1:250,000
 Geodetic Parameters: OSGB 1936 BNG
 Produced: PL
 Reviewed: SJP
 Approved: DB
 Date: 16/01/2013
 Revision: 0
 REF: 1386.00010.16.17-8.0.Bell_Rock

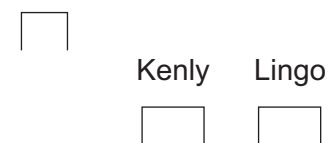


View from Bell Rock Lighthouse
Cumulative View B

**Inch Cape Offshore
Wind Farm**

WIRELINE DRAWING

Balmouth, Bonerbo & Drumrack Farms



Kenly Lingo

Port of Dundee



Michelin Tyre Factory



Tealing Airfield


Dodd Hill, Frawney & Govals

Corse Hill

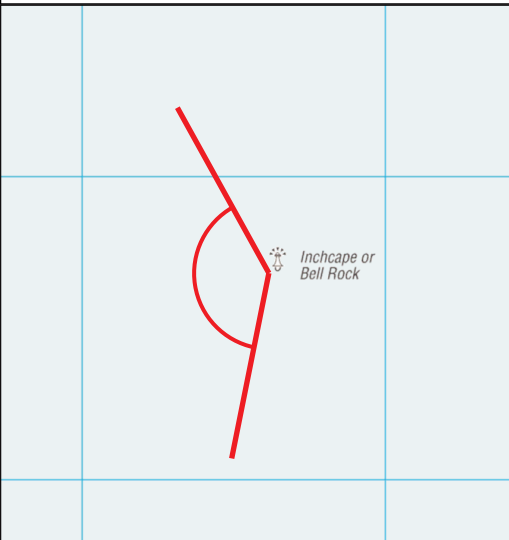
Finavon House

Nathro Hill

Pickerton Farm



Inch Cape Offshore Limited



NOTES

VIEWPOINT LOCATION: 376165, 726808

VIEWPOINT ALTITUDE: 0 m AOD
 (THE HEIGHT OF THE VIEWPOINT HAS BEEN RAISED TO 4 m AT THE REQUEST OF HISTORIC SCOTLAND. A FURTHER 2 m HAS BEEN ADDED TO REPRESENT A VIEW FROM THAT LEVEL).

BEARING TO CENTRE OF VIEW: 261.2°

DISTANCE TO NEAREST INCH CAPE TURBINE: 8.074km

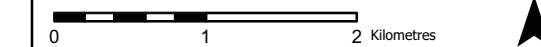
VIEWING INSTRUCTIONS

THIS IMAGE SHOULD BE CURVED SO THAT THE ENTIRE IMAGE IS HELD AT 300mm VIEWING DISTANCE.

VIEWING DISTANCE: 300mm

HORIZONTAL FIELD OF VIEW: 139.7°

Horizontal Scale of Map 1:250,000



Geodetic Parameters: OSGB 1936 BNG

Produced: PL
 Reviewed: SJP
 Approved: DB



Date: 16/01/2013 Revision: 0

REF: 1386.00010.16.17-8.0.Bell_Rock

View from Bell Rock Lighthouse
 Cumulative View C

Inch Cape Offshore
 Wind Farm

Reproduced by Permission of Ordnance Survey on Behalf of HMSO. Crown Copyright and Database Right. OS Data Licence Expiration: Supplied by Client. All Rights Reserved. Licence Number AL100012293. Inch Cape Offshore Wind Farm © 2012. This document is the property of contractors and sub-contractors and shall not be reproduced nor transmitted without prior written approval.