

Do not scale from this drawing.

**SAFETY HEALTH AND ENVIRONMENTAL INFORMATION**

IN ADDITION TO THE HAZARD/RISKS NORMALLY ASSOCIATED WITH THE TYPES OF WORK DETAILED ON THIS DRAWING, NOTE THE FOLLOWING RISKS AND INFORMATION:

RISKS LISTED HERE ARE NOT EXHAUSTIVE. REFER TO DESIGN ASSESSMENT FORM NO.

**CONSTRUCTION**

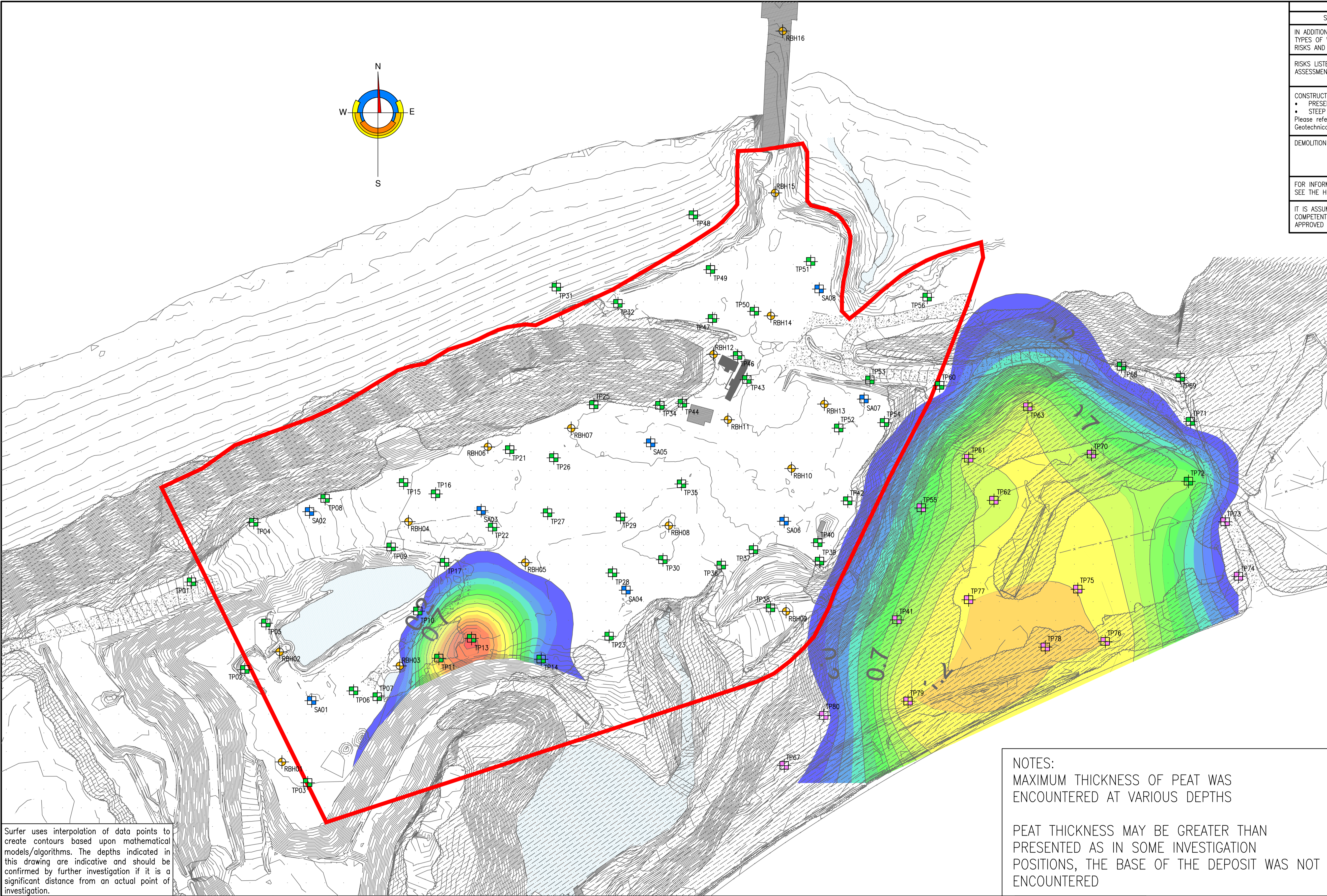
- PRESENCE OF PEAT
- STEEP SLOPES

Please refer to 111343- DOC 06: Geo-environmental and Geotechnical Interpretative Report

**DEMOLITION**

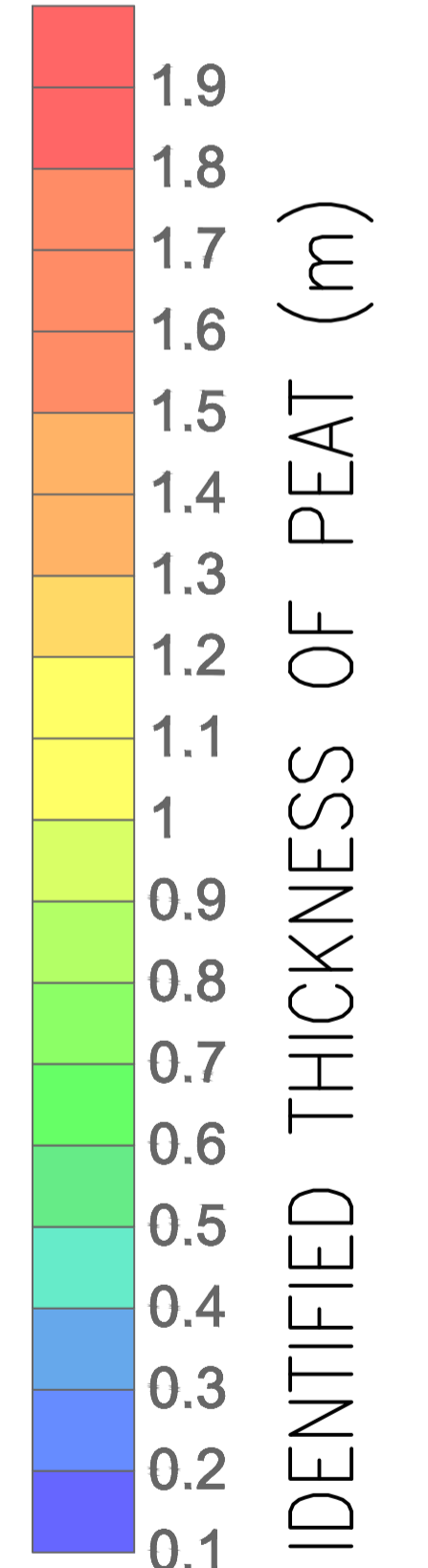
FOR INFORMATION RELATING TO USE, CLEANING AND MAINTENANCE SEE THE HEALTH AND SAFETY FILE

IT IS ASSUMED THAT ALL WORKS WILL BE CARRIED OUT BY A COMPETENT CONTRACTOR WORKING, WHERE APPROPRIATE, TO AN APPROVED METHOD STATEMENT.



Surfer uses interpolation of data points to create contours based upon mathematical models/algorithms. The depths indicated in this drawing are indicative and should be confirmed by further investigation if it is a significant distance from an actual point of investigation.

**NOTES:**  
 MAXIMUM THICKNESS OF PEAT WAS ENCOUNTERED AT VARIOUS DEPTHS  
 PEAT THICKNESS MAY BE GREATER THAN PRESENTED AS IN SOME INVESTIGATION POSITIONS, THE BASE OF THE DEPOSIT WAS NOT ENCOUNTERED



Rev.	Date	Description	Drawn	Checked	Approved

**Notes:**  
 This plan is based on the Ordnance Survey map with the permission of the controller of Her Majesty's Stationary Office. Crown Copyright. Unauthorised reproduction infringes Crown Copyright and may lead to prosecution or civil proceedings.

DENOTES SITE BOUNDARY (PROVIDED BY CKD GALBRAITH)

- GROUND INVESTIGATION LEGEND**
- ROTA-SONIC BOREHOLES
  - TRIAL PIT LOCATIONS
  - BRE 365 INFILTRATION TEST LOCATION
  - PEAT PROBE/HAND PIT/DCP LOCATION

Client:

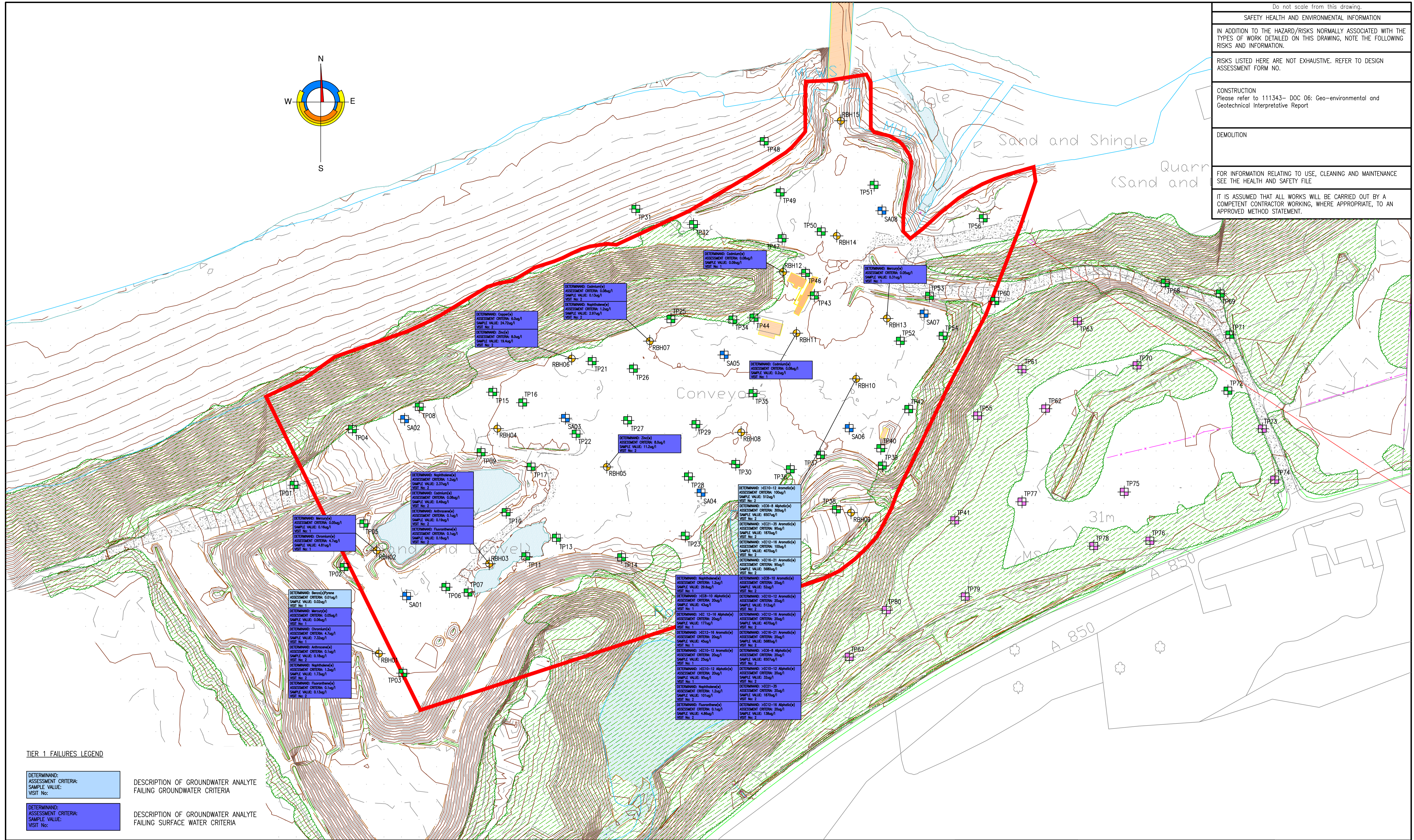
Project Title:  
**COMMERCIAL DEVELOPMENT  
 KYLEAKIN, ISLE OF SKYE**

Drawing Title:  
**MAXIMUM THICKNESS OF PEAT  
 ENCOUNTERED DURING  
 INVESTIGATION**

**FAIRHURST**

Westerton of Craigo,  
 Southampton Road, DUNDEE, DD4 7PN  
 Tel: 01382 453300 Fax: 0844 381 4412

Scale at A1: 1:1000	Status: For Information	
Drawn: SR	Checked: SP	Approved: AK
Date: 22/01/16	Date: 04/02/16	Date: 04/02/16
Drawing No.:	Revision:	
111343/9007	-	



Do not scale from this drawing.

**SAFETY HEALTH AND ENVIRONMENTAL INFORMATION**

IN ADDITION TO THE HAZARD/RISKS NORMALLY ASSOCIATED WITH THE TYPES OF WORK DETAILED ON THIS DRAWING, NOTE THE FOLLOWING RISKS AND INFORMATION:

RISKS LISTED HERE ARE NOT EXHAUSTIVE. REFER TO DESIGN ASSESSMENT FORM NO.

**CONSTRUCTION**  
Please refer to 111343- DOC 06: Geo-environmental and Geotechnical Interpretative Report

**DEMOLITION**

FOR INFORMATION RELATING TO USE, CLEANING AND MAINTENANCE SEE THE HEALTH AND SAFETY FILE

IT IS ASSUMED THAT ALL WORKS WILL BE CARRIED OUT BY A COMPETENT CONTRACTOR WORKING, WHERE APPROPRIATE, TO AN APPROVED METHOD STATEMENT.

**TIER 1 FAILURES LEGEND**

DETERMINAND: ASSESSMENT CRITERIA: SAMPLE VALUE: VISIT No:	DESCRIPTION OF GROUNDWATER ANALYTE FAILING GROUNDWATER CRITERIA
DETERMINAND: ASSESSMENT CRITERIA: SAMPLE VALUE: VISIT No:	DESCRIPTION OF GROUNDWATER ANALYTE FAILING SURFACE WATER CRITERIA

Notes:  
This plan is based on the Ordnance Survey map with the permission of the controller of Her Majesty's Stationary Office. Crown Copyright. Unauthorised reproduction infringes Crown Copyright and may lead to prosecution or civil proceedings.

- GROUND INVESTIGATION LEGEND**
- ROTA-SONIC BOREHOLES
  - TRIAL PIT LOCATIONS
  - BRE 365 INFILTRATION TEST LOCATION
  - PEAT PROBE/HAND PIT/DCP LOCATION

DENOTES SITE BOUNDARY (PROVIDED BY CKD GALBRAITH)

Rev.	Date	Description	Drawn	Checked	Approved

Client: \_\_\_\_\_

Project Title: **COMMERCIAL DEVELOPMENT KYLEAKIN, ISLE OF SKYE**

**FAIRHURST**  
Westerton of Craige,  
Southampton Road, DUNDEE, DD4 7PN  
Tel: 01382 453300 Fax: 0844 381 4412

Scale at A1: 1:1000  
Status: For Information

Drawn: KM	Checked: SP	Approved: AK
Date: 01/03/16	Date: 01/03/16	Date: 01/03/16

Drawing No.: **111343/9014**      Revision: -

Drawing Title: **GROUNDWATER TIER 1 EXCEEDANCES ABOVE ASSESSMENT CRITERIA**