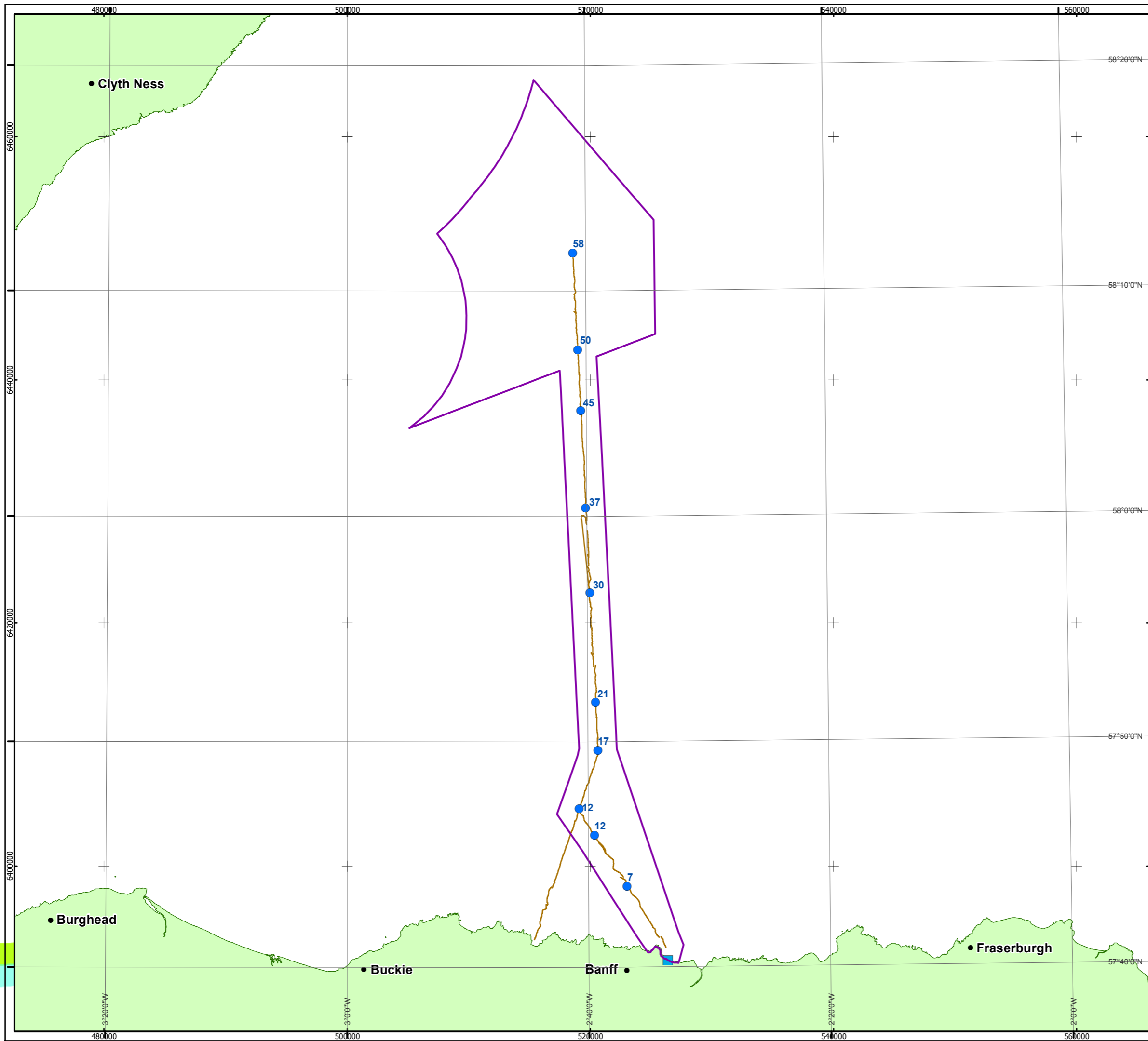


Contains Ordnance Survey data © Crown copyright and database right [2014]  
Moray Offshore Renewables Ltd © 2014. This document is the property of contractors and sub-contractors and shall not be reproduced nor transmitted without prior written approval.



**Moray Offshore Renewables Ltd**

**KEY**

- Modified OfTI
- Cable Route Landing Site
- Benthic Sampling Array**
  - Grab Site
  - Video Transect

Horizontal Scale: 1:300,000 A3 Chart  
0 5,000 10,000 Metres

Geodetic Parameters: WGS84 UTM Zone 30N

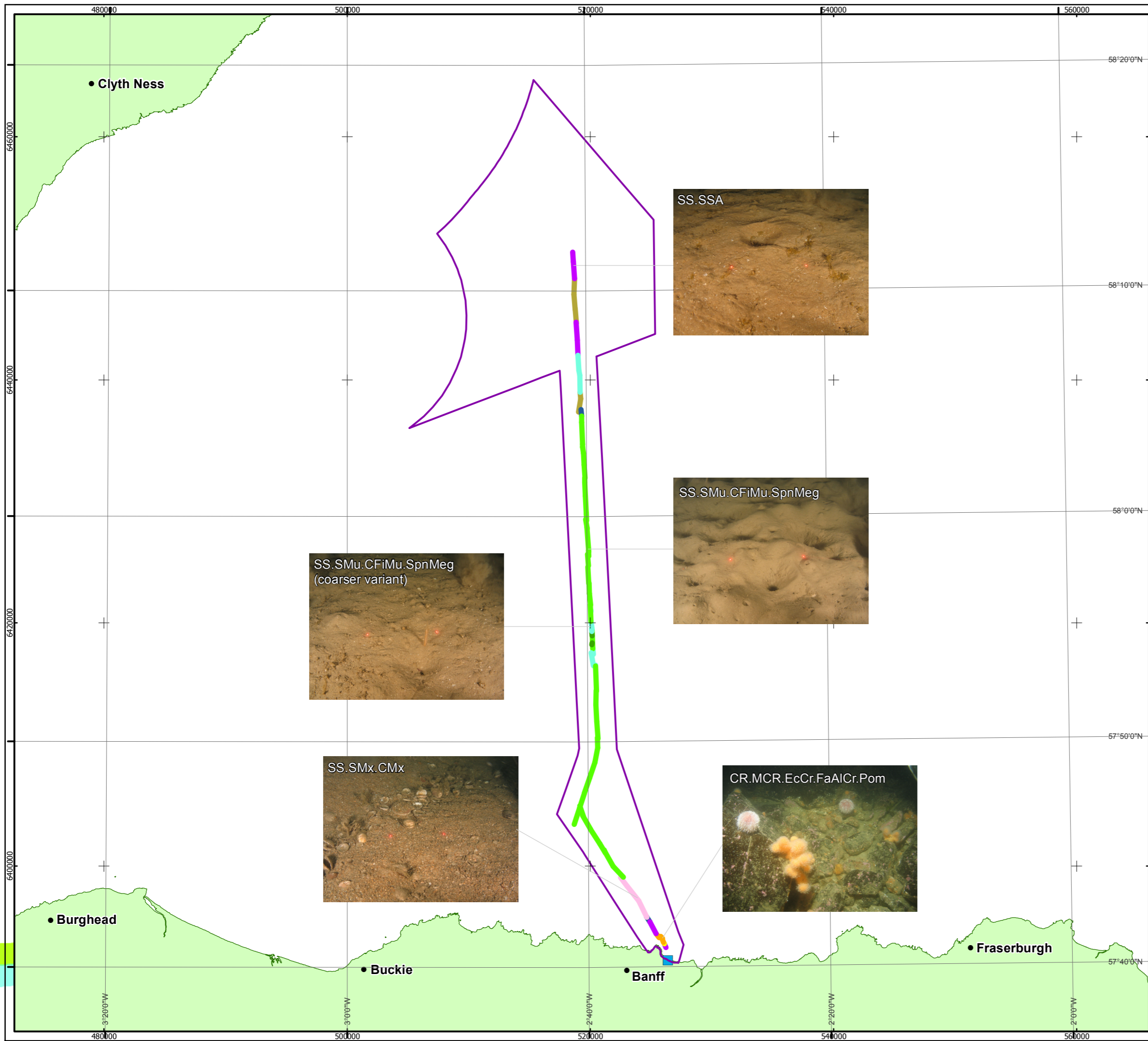
Produced: IMR  
Reviewed: ES  
Approved: CR

Date: 13/06/2014 Revision: A  
REF: 8460001-PSO0131-EMU-MAP-008

**Figure 4.1-1**  
**Benthic Sampling Array**

Moray Offshore  
Renewables Ltd

Contains Ordnance Survey data © Crown copyright and database right [2014]. This document is the property of contractors and shall not be reproduced nor transmitted without prior written approval.  
Moray Offshore Renewables Ltd © 2014.



**Moray Offshore Renewables Ltd**

**KEY**

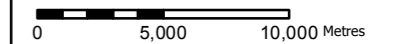
- Modified OfTI
- Cable Route Landing Site

**Biotopes**

- CR.MCR.EcCr.FaAlCr.Pom
- CR.MCR.EcCr.FaAlCr.Pom (sheltered shore variant)
- SS.SMu.CFiMu.SpnMeg
- SS.SMu.CFiMu.SpnMeg (coarser variant)
- SS.SMu.CFiMu.SpnMeg with SS.SMx.CMx
- SS.SMx.CMx
- SS.SMx.CMx (with SSA)
- SS.SSA
- SS.SSA with areas of SS.SMx.CMx

Horizontal Scale: 1:300,000

A3 Chart



Geodetic Parameters: WGS84 UTM Zone 30N

Produced: IMR  
Reviewed: ES  
Approved: CR

Date: 13/06/2014      Revision: A

REF: 8460001-PSO0131-EMU-MAP-009

**Figure 4.1-2  
Biotopes**

**Moray Offshore  
Renewables Ltd**