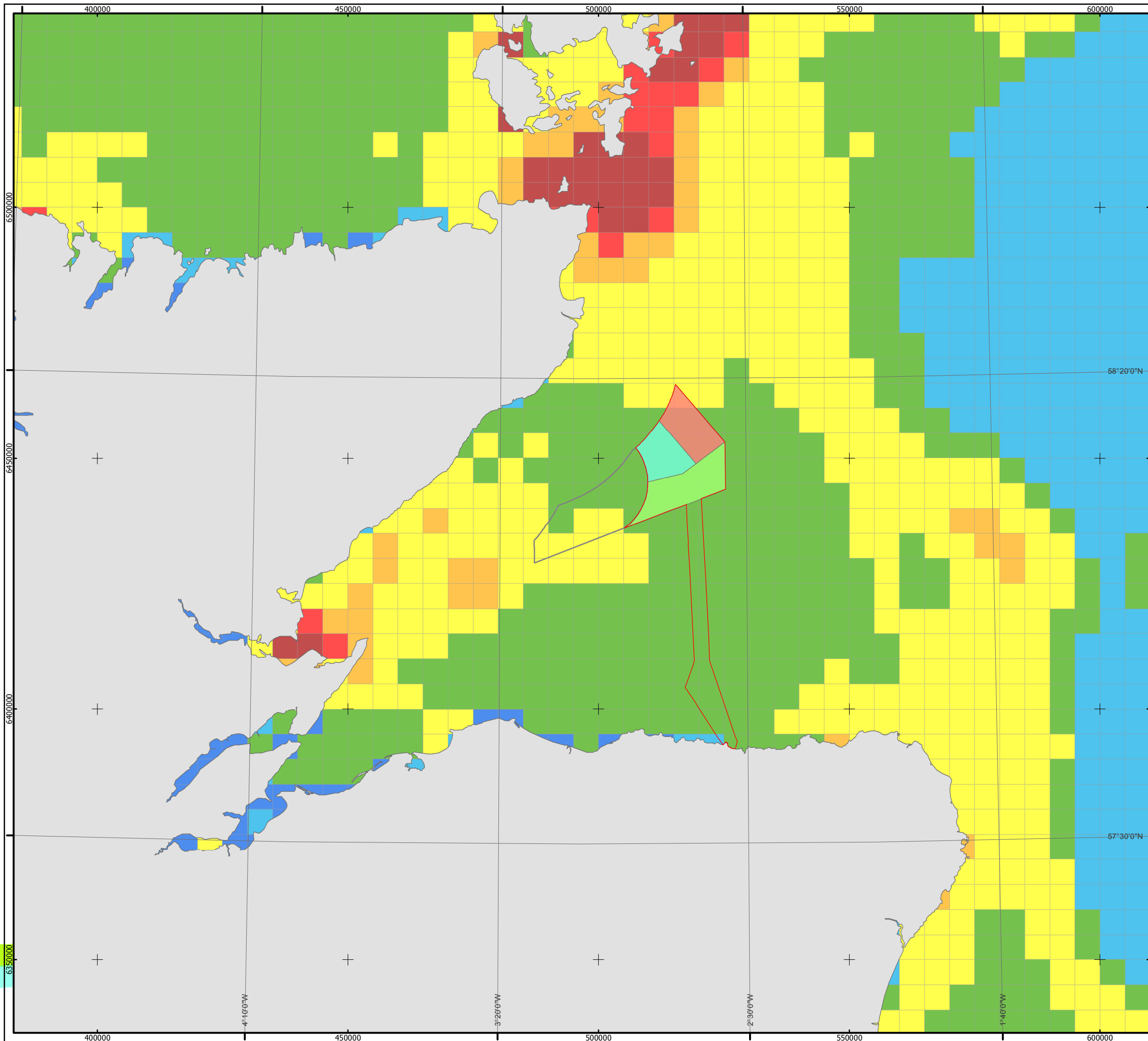


Contains Ordnance Survey data © Crown Copyright and database right [2014].
 © SeaZone Solutions Limited, 2005, [012009.001, 022011.009]. This product includes mapping data licensed from Ordnance Survey (Great Britain) with the permission of HMSO. © Crown Copyright, 2006. All rights reserved.
 Moray Offshore Renewables Ltd © 2014. This document is the property of contractors and sub-contractors and shall not be reproduced nor transmitted without prior written approval.



Moray Offshore Renewables Ltd

KEY

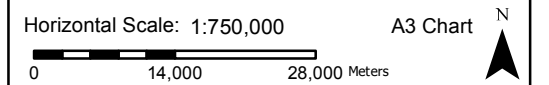
- Modified Offshore Transmission Infrastructure
- MacColl Wind Farm
- Stevenson Wind Farm
- Telford Wind Farm
- Western Development Area

Grey seal total estimated usage

Average number of seals per 5 x 5km grid

- 0.0 - 1.0
- 1.1 - 5.0
- 5.1 - 10.0
- 10.1 - 50.0
- 50.1 - 100.0
- 100.1 - 150.0
- > 150.0

Data Source: Sea Mammal Research Unit (SMRU) as provided on MSi Website: www.scotland.gov.uk/Topics/marine/science/MSInteractive/Themes/seal-density



Geodetic Parameters: WGS84 UTM Zone 30N

Produced: PH
 Reviewed: PM
 Approved: SP

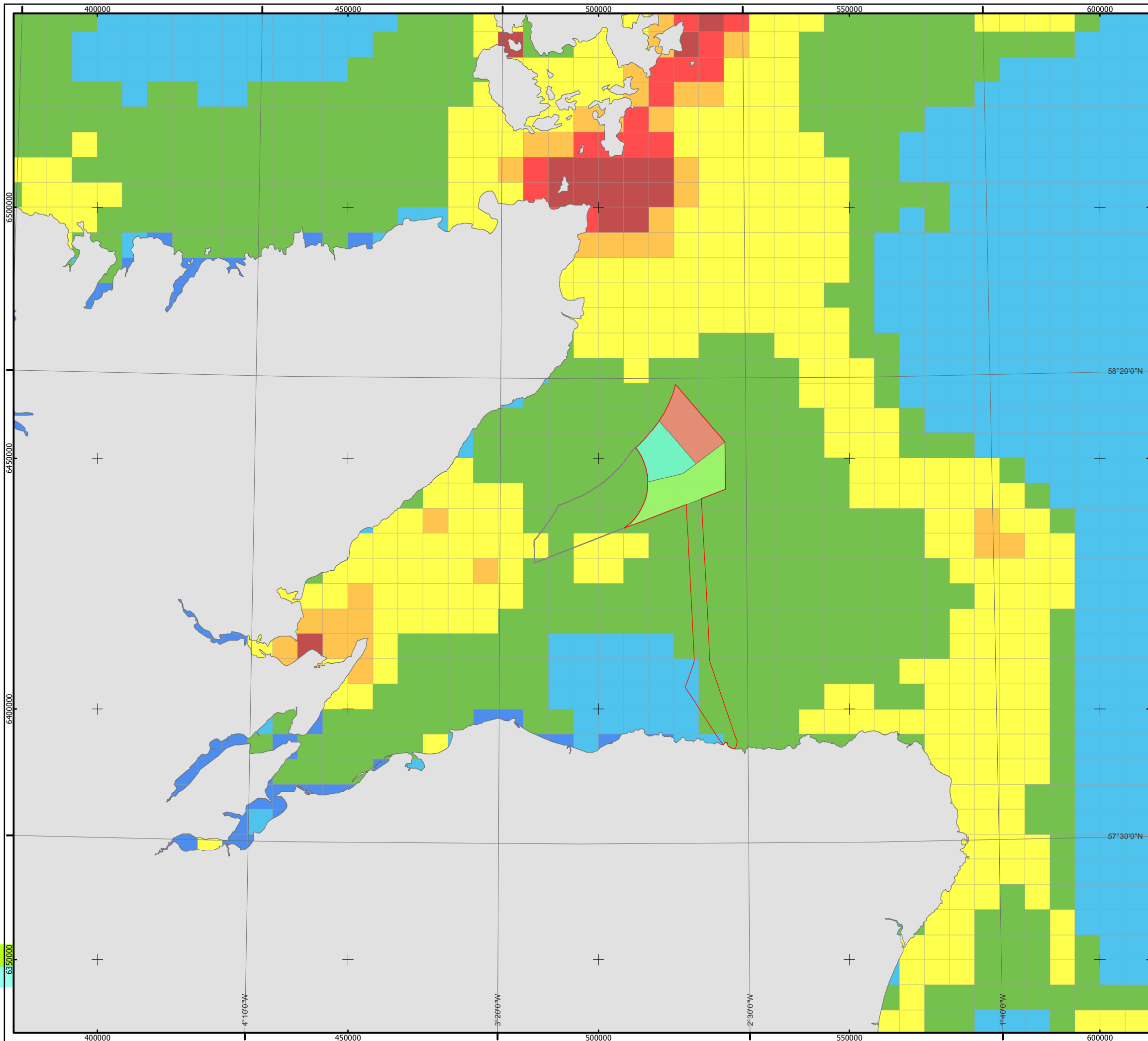
Date: 25/06/2014 Revision: A

REF: 8460001-PSO0142-NPW-MAP-001

Figure 4.3-1 Grey Seal Total Usage

Moray Offshore Renewables Ltd

Contains Ordnance Survey data © Crown Copyright and database right [2014].
 © SeaZone Solutions Limited, 2005, [012009.001, 022011.009]. This product includes mapping data licensed from Ordnance Survey (Great Britain) with the permission of HMSO. © Crown Copyright, 2006. All rights reserved.
 Moray Offshore Renewables Ltd © 2014. This document is the property of contractors and sub-contractors and shall not be reproduced nor transmitted without prior written approval.



Moray Offshore Renewables Ltd

KEY

- Modified Offshore Transmission Infrastructure
- MacColl Wind Farm
- Stevenson Wind Farm
- Telford Wind Farm
- Western Development Area

Grey Seal at-sea estimated usage

Average number of seals per 5 x 5 km grid

- 0.0 - 1.0
- 1.1 - 5.0
- 5.1 - 10.0
- 10.1 - 50.0
- 50.1 - 100.0
- 100.1 - 150.0
- > 150.0

Data Source: Sea Mammal Research Unit (SMRU)
 as provided on MSi Website: www.scotland.gov.uk/Topics/marine/science/MSInteractive/Themes/seal-density

Horizontal Scale: 1:750,000 A3 Chart

Geodetic Parameters: WGS84 UTM Zone 30N

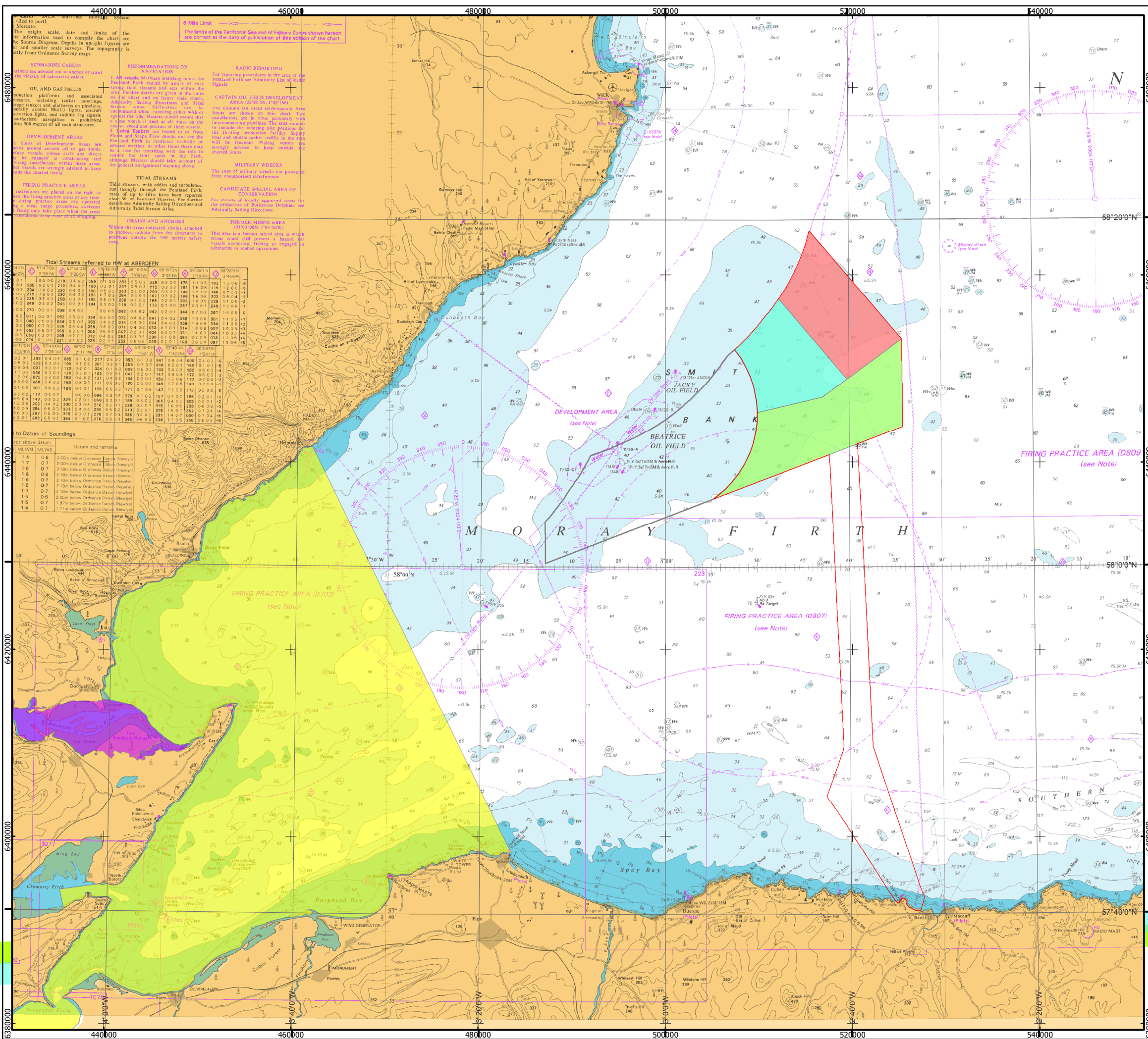
Produced: PH
 Reviewed: PM
 Approved: SP

Date: 25/06/2014 Revision: A
 REF: 8460001-PSO0142-NPW-MAP-002

Figure 4.3-2 Grey Seal At-Sea Usage

Moray Offshore Renewables Ltd

SeaZone Solutions Limited, 2005 [012009.001], © British Crown Copyright, 2005. All Rights Reserved.
 © Crown copyright. All rights reserved. Scottish Natural Heritage, 100017908 (2014). © Crown copyright. All rights reserved. Joint Nature Conservation Committee Support Co, 100017955 (2014).



Moray Offshore Renewables Ltd

- KEY**
- Modified Offshore Transmission Infrastructure
 - MacColl Wind Farm
 - Stevenson Wind Farm
 - Telford Wind Farm
 - Western Development Area
- Special Area of Conservation (SAC)**
- Dornoch Firth and Morrich More
 - Moray Firth

Horizontal Scale: 1:400,000 A3 Chart

Geodetic Parameters: WGS84 UTM Zone 30N

Produced: LG
Reviewed: CR
Approved: SP

Date: 18/06/2014 Revision: B

REF: 8460001-PS00142-NPW-MAP-003

Figure 4.3-3 Designated Sites (SACs)

Moray Offshore Renewables Ltd