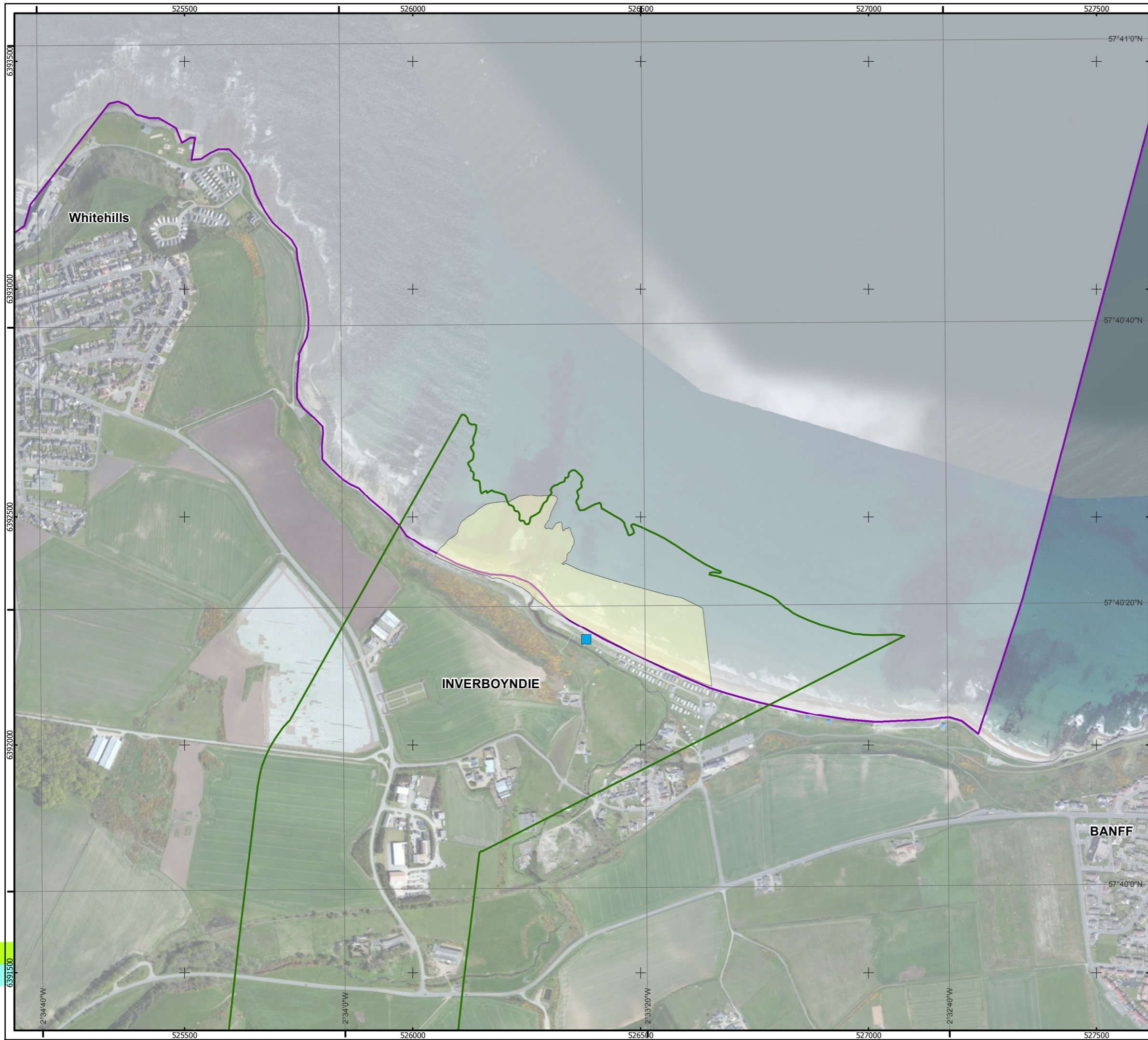







Source: Esri, DigitalGlobe, GeoEye, i-cubed, USDA, USGS, AEX, Getmapping, Aerogrid, IGN, IGP, swisstopo, and the GIS User Community
Moray Offshore Renewables Ltd © 2014. This document is the property of contractors and sub-contractors and shall not be reproduced nor transmitted without prior written approval.



Moray Offshore Renewables Ltd

KEY

-  Intertidal Survey Area
-  Modified Offshore Transmission Infrastructure Area
-  Modified Onshore Transmission Infrastructure Area
-  Indicative Cable Landfall

Horizontal Scale: 1:8,000 A3 Chart N


Geodetic Parameters: WGS84 UTM Zone 30N

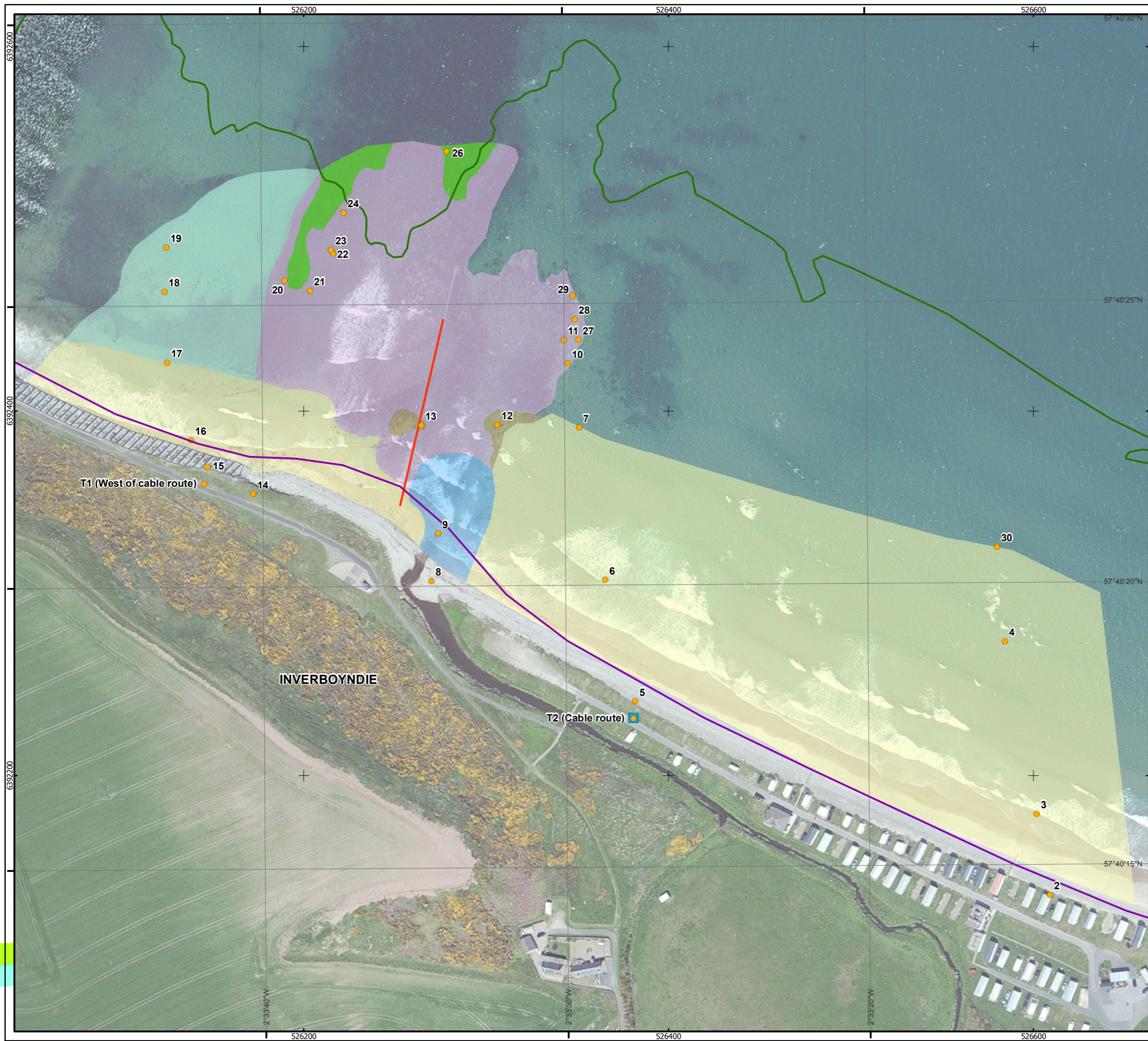
Produced: IMR
Reviewed: ES
Approved: CR

Date: 13/06/2014 Revision: A
REF: 8460001-PSO0131-EMU-MAP-003

Figure 4.5-1
Location Plot

Moray Offshore
Renewables Ltd

Source: Esri, DigitalGlobe, GeoEye, i-cubed, USDA, USGS, AEX, Getmapping, Aerogrid, IGN, IGP, swisstopo, and the GIS User Community
 Moray Offshore Renewables Ltd © 2014. This document is the property of contractors and sub-contractors and shall not be reproduced nor transmitted without prior written approval.



Moray Offshore Renewables Ltd

KEY

- Modified Onshore Transmission Infrastructure Area
- Modified Offshore Transmission Infrastructure Area
- Indicative Cable Landfall
- Survey Site
- Seabed Features**
- Sewage Outlet Pipe
- Rock Armour
- Biotopes**
- LR.MLR.BF.Fser.R
- IR.MIR.KR.Ldig.Bo
- LR.FLR.Eph.Ent
- LR.FLR.Eph.EntPor
- LS.LSa.FiSa.Po
- LS.LSa.MoSa.BarSa

Horizontal Scale: 1:2,000 A3 Chart
N

Geodetic Parameters: WGS84 UTM Zone 30N

Produced: IMR
 Reviewed: ES
 Approved: CR

Date: 13/06/2014 Revision: A
 REF: 8460001-PSO0131-EMU-MAP-004

Figure 4.5-2
Biotopes and Features

Moray Offshore
 Renewables Ltd