

**Moray Offshore Renewables Ltd**

- KEY**
- Winter Walkover Survey
  - Cable Route Corridor**
  - Option 1a - Ecological Survey Area (550m)
  - Refined Option 1b - Area of the OnTI

Horizontal Scale: 1:100,000      A3 Chart

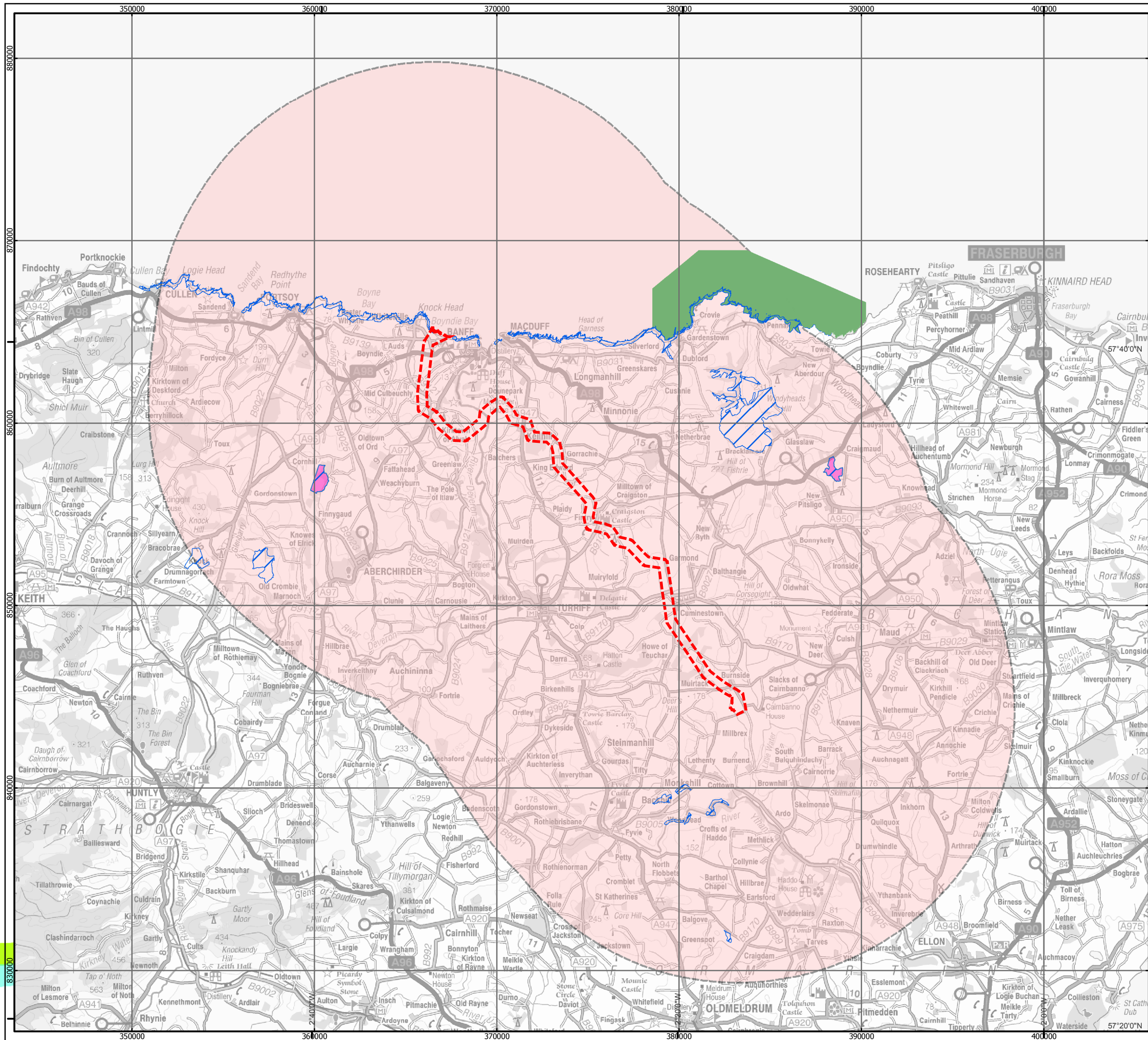
Geodetic Parameters: British National Grid	
Produced: KAG	
Reviewed: ES	
Approved: PM	
Date: 19/06/2014	Revision: A
REF: 8460001-PSO0109-RPS-MAP-001	

**Figure 4.6-1**  
Overview of Route Options Surveyed

Moray Offshore Renewables Ltd



Moray Offshore Renewables Ltd © 2014. This document is the property of contractors and sub-contractors and shall not be reproduced nor transmitted without prior written approval. Contains Ordnance Survey data © Crown Copyright and database right 2014. © Scottish National Heritage.



**Moray Offshore Renewables Ltd**

**Key**

- Refined Option 1b - Area of the OnTI
- Refined Option 1b (15 km buffer)
- Special Protected Area (SPA)
- Special Areas of Conservation (SAC)
- Site of Special Scientific Interest (SSSI)

**Ecological Designated Sites within 15 km**

- Special Protected Area (SPA)
- Special Areas of Conservation (SAC)
- Site of Special Scientific Interest (SSSI)

Horizontal Scale: 1:200,000      A3 Chart

Geodetic Parameters: British National Grid

Produced: KAG  
 Reviewed: ES  
 Approved: PM

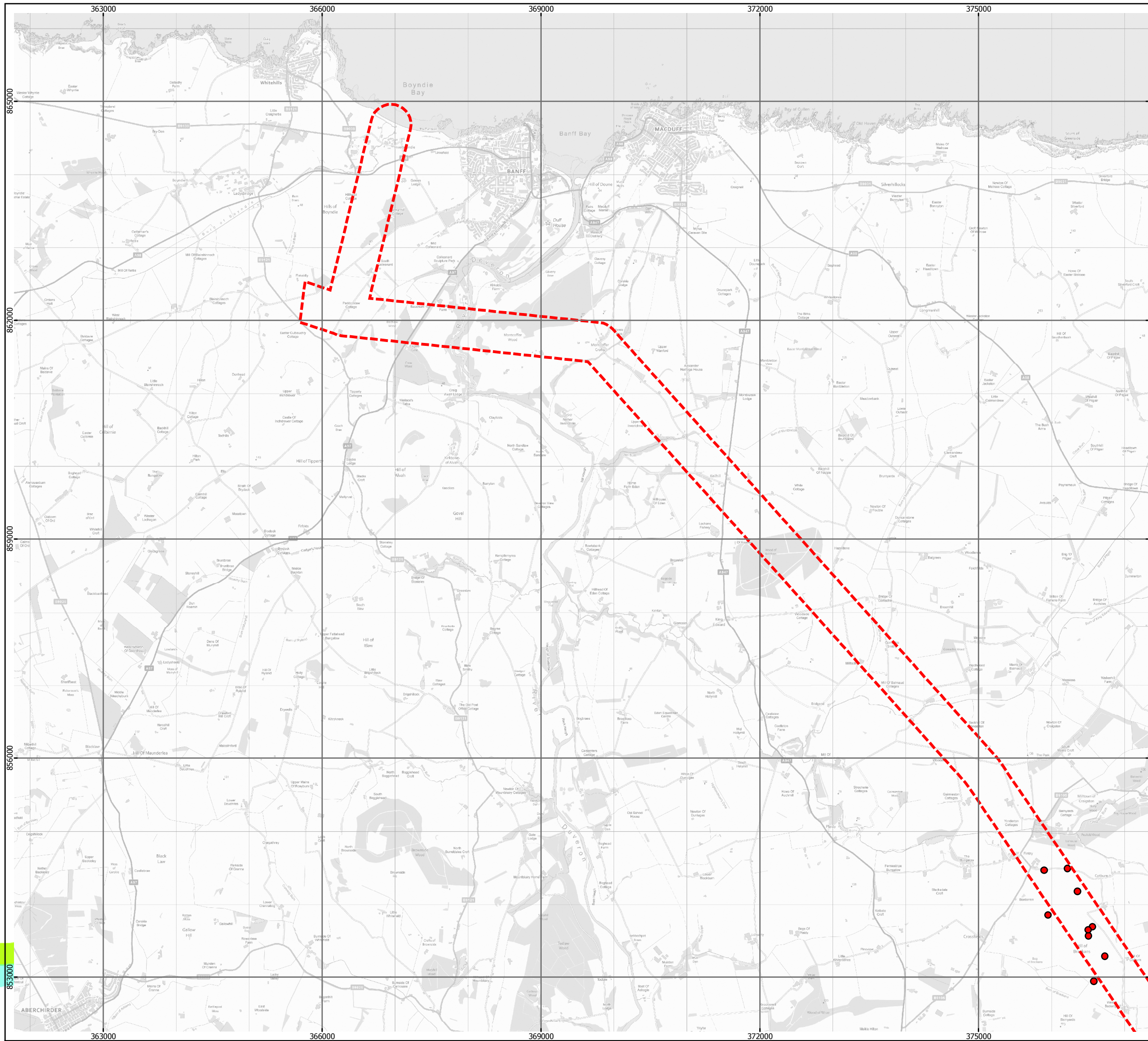
Date: 19/06/2014      Revision: A  
 REF: 8460001-PSO0109-RPS-MAP-002

**Figure 4.6-2**  
**Designated Sites within**  
**15km of the OnTI**

**Moray Offshore**  
**Renewables Ltd**



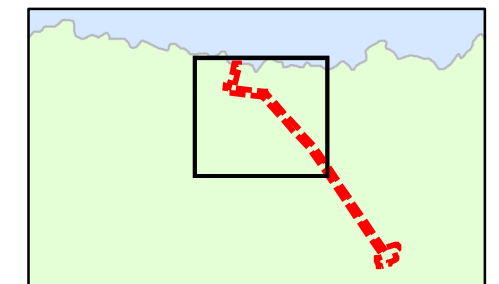
Moray Offshore Renewables Ltd © 2014. This document is the property of contractors and sub-contractors and shall not be reproduced nor transmitted without prior written approval. Contains Ordnance Survey data © Crown Copyright and database right 2014.



**Moray Offshore Renewables Ltd**

**KEY**

- Option 1a - Ecological Survey Area (550m)
- Corn Bunting



Horizontal Scale: 1:50,000 A3 Chart  
0 1,000 2,000 Meters

Geodetic Parameters: British National Grid

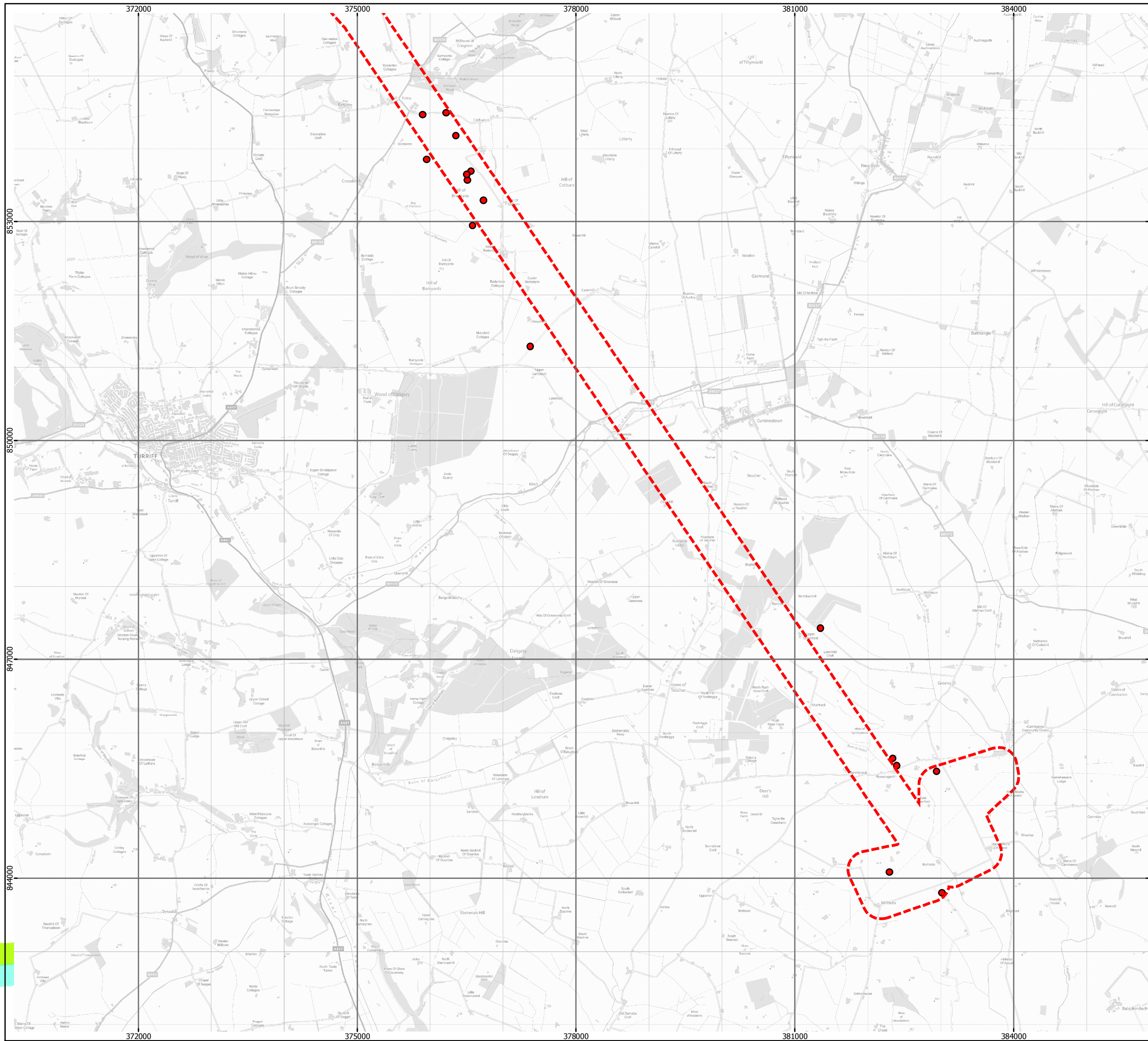
Produced: SEL  
Reviewed: ES  
Approved: PM

Date: 19/06/2014 Revision: A  
REF:8460001-PSO0109-RPS-MAP-003

**Figure 4.6-3 Corn Bunting Breeding Bird Survey Results (May 2014)**  
(1 of 2)

Moray Offshore  
Renewables Ltd

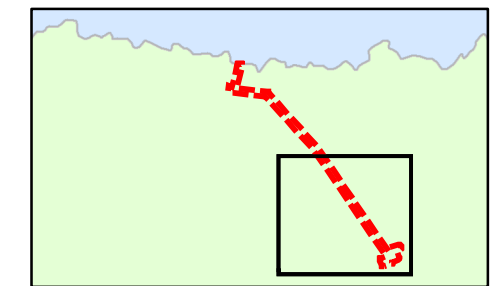




**Moray Offshore Renewables Ltd**

**KEY**

- Option 1a - Ecological Survey Area (550m)
- Corn Bunting



Horizontal Scale: 1:50,000 A3 Chart

Geodetic Parameters: British National Grid

Produced: SEL  
 Reviewed: ES  
 Approved: PM

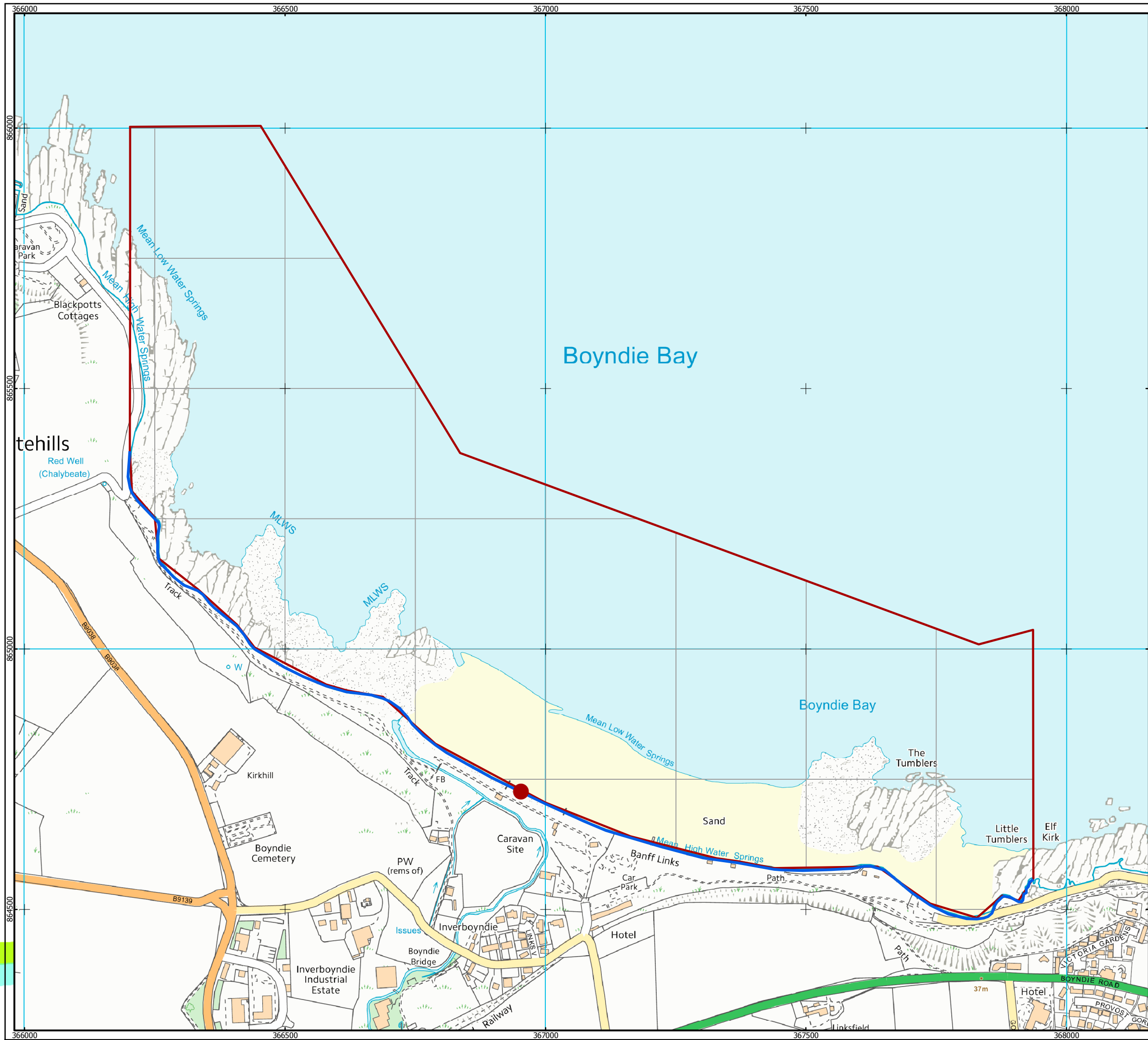
Date: 19/06/2014 Revision: A  
 REF:8460001-PSO0109-RPS-MAP-004

**Figure 4.6-3 Corn Bunting Breeding Bird Survey Results (May 2014)**  
 (2 of 2)

**Moray Offshore Renewables Ltd**



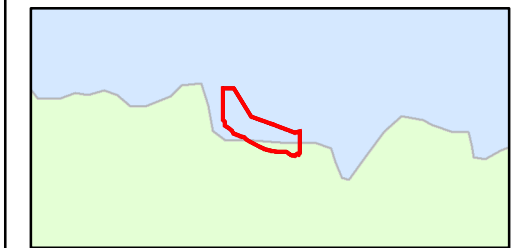
Moray Offshore Renewables Ltd © 2014. This document is the property of contractors and sub-contractors and shall not be reproduced nor transmitted without prior written approval.  
© Crown copyright and database rights [2014] Ordnance Survey [License Number: 5510742].



**Moray Offshore Renewables Ltd**

**Key**

- Indicative landfall point
- High water line within 1 km of cable landfall
- Coastal survey area
- 250 m grid



Horizontal Scale: 1:7,000 A3 Chart  
 0 150 300 Meters N

Geodetic Parameters: British National Grid

Produced: SEL  
 Reviewed: ES  
 Approved: PM

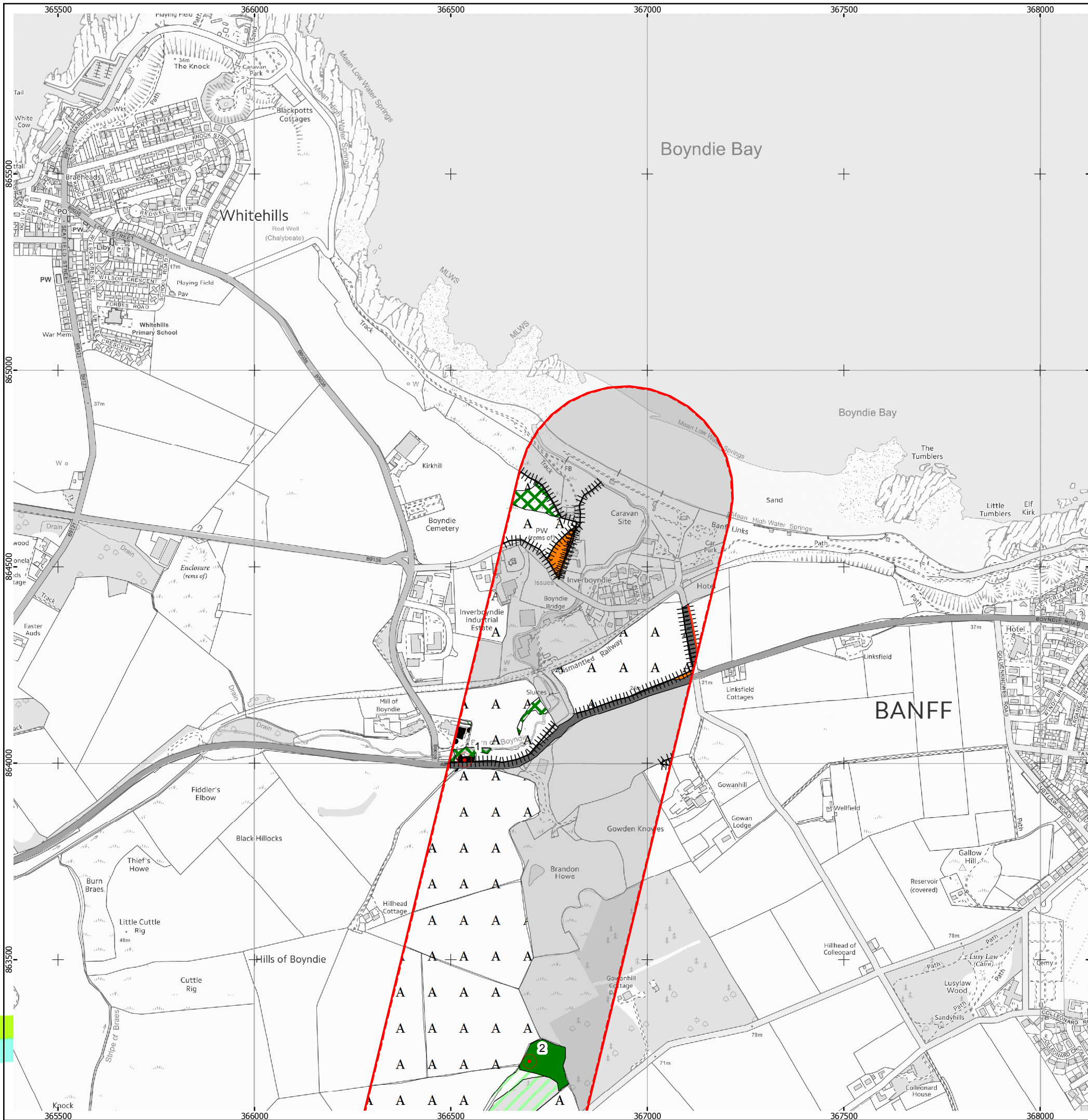
Date: 19/06/2014 Revision: A  
 REF: 8460001-PSO0109-RPS-MAP-005

**Figure 4.6-4**  
**Boyndie Bay**  
**Coastal Survey Area**

**Moray Offshore**  
**Renewables Ltd**




Moray Offshore Renewables Ltd © 2014. This document is the property of contractors and sub-contractors and shall not be reproduced nor transmitted without prior written approval © Crown copyright and Database rights [2014] Ordnance Survey [License Number: 5510742].



**Key**

Option 1a - Ecological Survey Area (550m)	Improved
Running water	Poor semi-improved grassland
Hedgegrow - intact, native species-poor	Arable land
Fence	<b>Built-up areas:</b>
Wall	Amenity grassland
Dry ditch	Caravan site
Broadleaved tree	Buildings
Coniferous tree	Bare ground
Scrub: scattered	Other habitat
Target note	Road
	<b>Coastland:</b>
	Shingle above high tide mark
	Boulders/rocks above high tide mark
	Dune grassland
<b>Woodland:</b>	<b>Mire:</b>
Semi-natural broadleaved	Wet modified bog
Plantation broadleaved	<b>Rock and Quarry:</b>
Semi-natural coniferous	Inland cliff - acid/neutral
Plantation coniferous	Quarry
Semi-natural mixed	Not accessible
Plantation mixed	<b>Scrub, tall herb and fern:</b>
Mixed Parkland/scattered trees	Scrub - scattered
<b>Arable land and grassland:</b>	Scrub - dense/continuous
Marshy Grassland	Tall herb and fern - ruderal
Acid grassland - semi-improved	<b>Water and wetland:</b>
Neutral grassland - semi-improved	Standing water
	Running water

Horizontal Scale: 1:10,000      A3 Chart



Geodetic Parameters: British National Grid

Produced: SEL  
Reviewed: ES  
Approved: PM

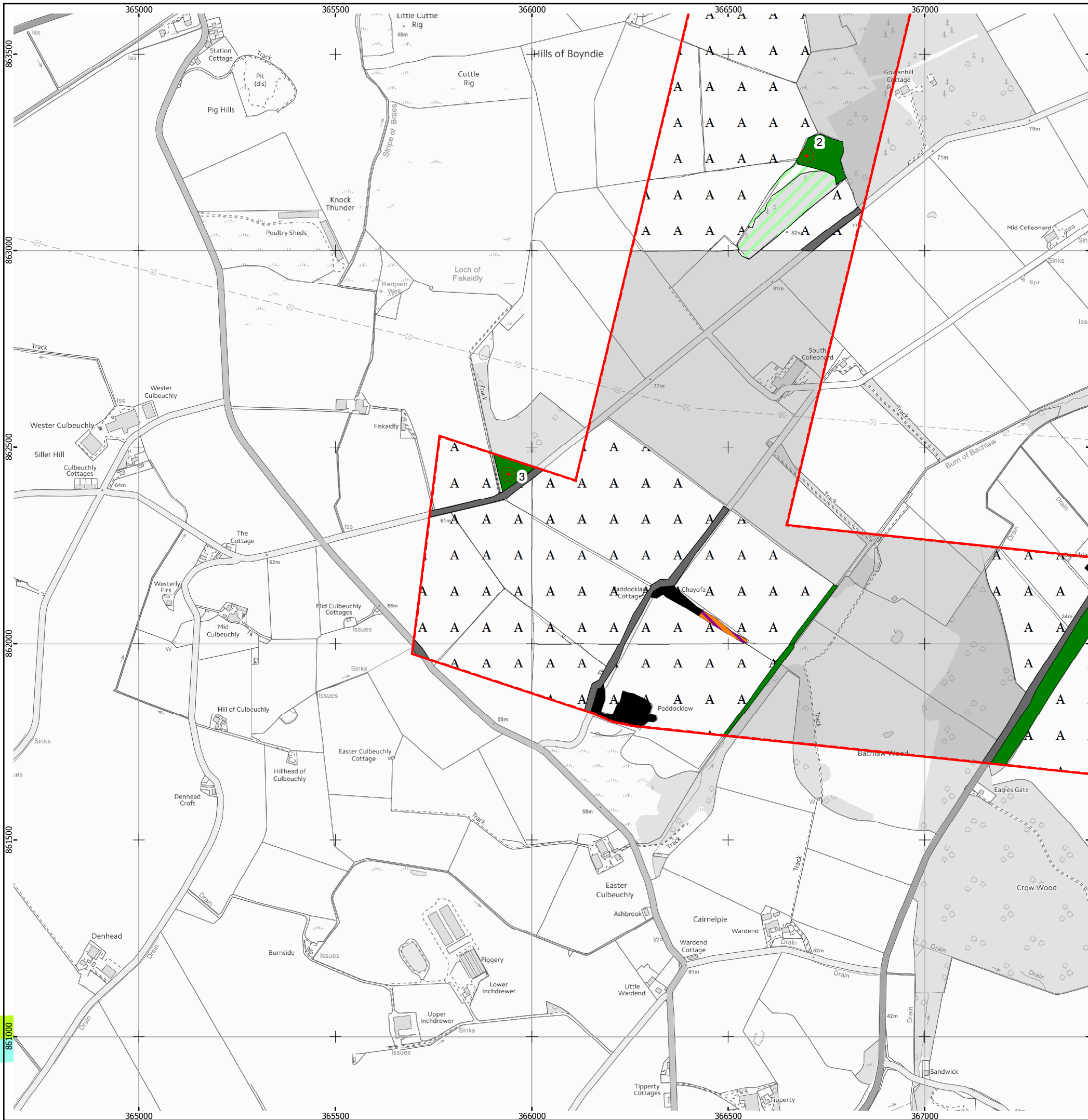
Date: 19/06/2014      Revision: A

REF:8460001-PSO0109-RPS-MAP-006

**Figure 4.6-5**  
**Phase 1 Habitat Survey Results (1 of 13)**  
  
 Moray Offshore Renewables Ltd




Moray Offshore Renewables Ltd © 2014. This document is the property of contractors and sub-contractors and shall not be reproduced nor transmitted without prior written approval © Crown copyright and database rights [2014] Ordnance Survey [License Number: 5510742].



**Key**

Option 1a - Ecological Survey Area (550m)	Improved
Running water	Poor semi-improved grassland
Hedgegrow - intact, native species-poor	Arable land
Fence	<b>Built-up areas:</b>
Wall	Amenity grassland
Dry ditch	Caravan site
Broadleaved tree	Buildings
Coniferous tree	Bare ground
Scrub: scattered	Other habitat
Target note	Road
	<b>Coastland:</b>
	Shingle above high tide mark
	Boulders/rocks above high tide mark
	Dune grassland
<b>Woodland:</b>	<b>Mire:</b>
Semi-natural broadleaved	Wet modified bog
Plantation broadleaved	<b>Rock and Quarry:</b>
Semi-natural coniferous	Inland cliff - acid/neutral
Plantation coniferous	Quarry
Semi-natural mixed	Not accessible
Plantation mixed	<b>Scrub, tall herb and fern:</b>
Mixed Parkland/scattered trees	Scrub - scattered
<b>Arable land and grassland:</b>	Scrub - dense/continuous
Marshy Grassland	Tall herb and fern - ruderal
Acid grassland - semi-improved	<b>Water and wetland:</b>
Neutral grassland - semi-improved	Standing water
	Running water

Horizontal Scale: 1:10,000      A3 Chart



Geodetic Parameters: British National Grid

Produced: SEL  
Reviewed: ES  
Approved: PM

Date: 19/06/2014      Revision: A

REF:8460001-PSO0109-RPS-MAP-007

**Figure 4.6-5**  
**Phase 1 Habitat Survey Results (2 of 13)**

Moray Offshore Renewables Ltd




Moray Offshore Renewables Ltd © 2014. This document is the property of contractors and sub-contractors and shall not be reproduced nor transmitted without prior written approval © Crown copyright and Database rights [2014] Ordnance Survey [License Number: 5510742].



**Key**

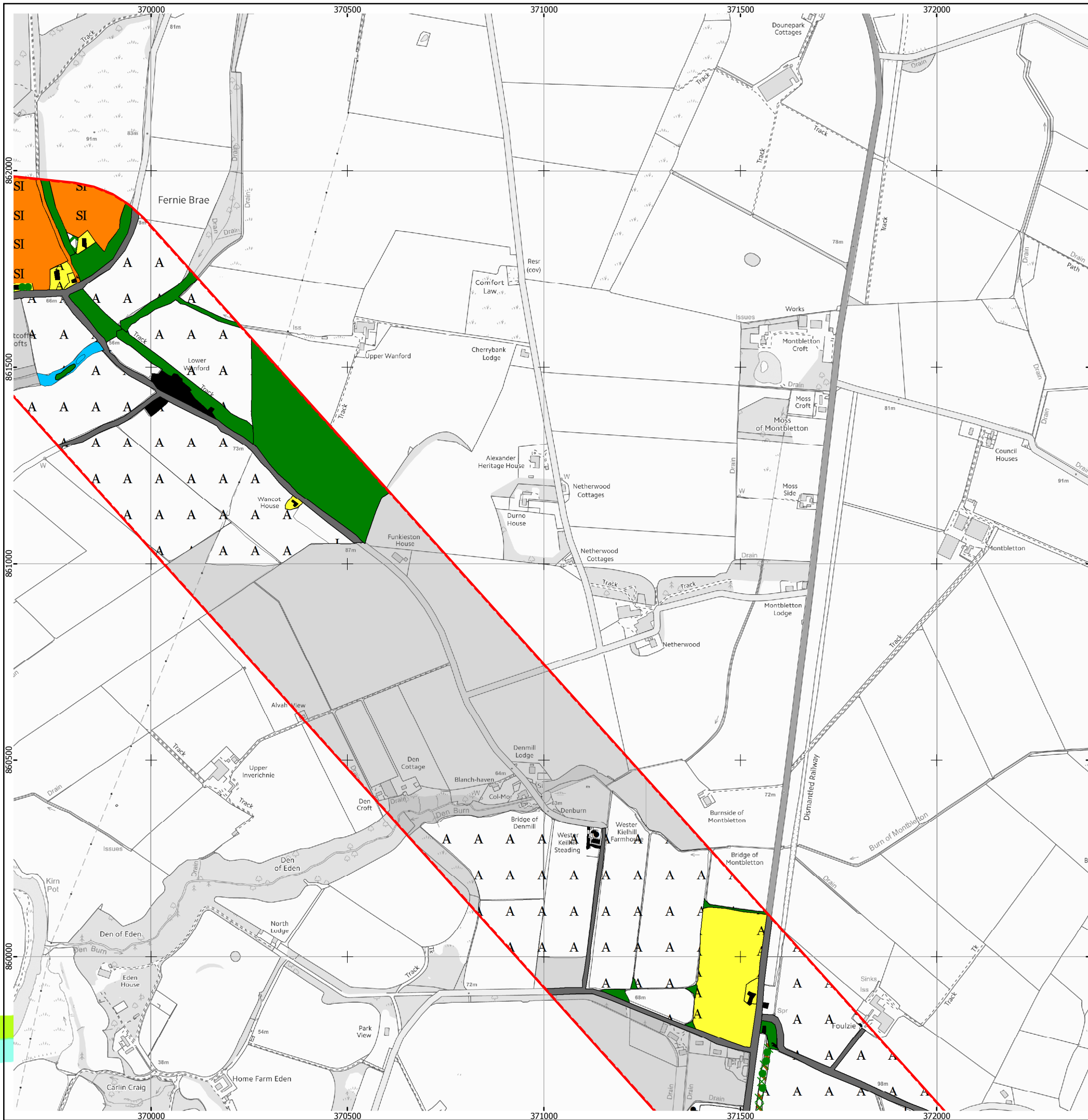
Option 1a - Ecological Survey Area (550m)	Improved
Running water	Poor semi-improved grassland
Hedgegrow - intact, native species-poor	Arable land
Fence	<b>Built-up areas:</b>
Wall	Amenity grassland
Dry ditch	Caravan site
Broadleaved tree	Buildings
Coniferous tree	Bare ground
Scrub: scattered	Other habitat
Target note	Road
<b>Woodland:</b>	<b>Coastland:</b>
Semi-natural broadleaved	Shingle above high tide mark
Plantation broadleaved	Boulders/rocks above high tide mark
Semi-natural coniferous	Dune grassland
Plantation coniferous	<b>Mire:</b>
Semi-natural mixed	Wet modified bog
Plantation mixed	<b>Rock and Quarry:</b>
Mixed Parkland/scattered trees	Inland cliff - acid/neutral
<b>Arable land and grassland:</b>	Quarry
Marshy Grassland	Not accessible
Acid grassland - semi-improved	<b>Scrub, tall herb and fern:</b>
Neutral grassland - semi-improved	Scrub - scattered
	Scrub - dense/continuous
	Tall herb and fern - ruderal
	<b>Water and wetland:</b>
	Standing water
	Running water

Horizontal Scale: 1:10,000      A3 Chart  
  
 Geodetic Parameters: British National Grid  
 Produced: SEL  
 Reviewed: ES  
 Approved: PM  
 Date: 19/06/2014      Revision: A  
 REF:8460001-PSO0109-RPS-MAP-008

**Figure 4.6-5**  
**Phase 1 Habitat Survey Results (3 of 13)**  
  
 Moray Offshore Renewables Ltd



Moray Offshore Renewables Ltd © 2014. This document is the property of contractors and sub-contractors and shall not be reproduced nor transmitted without prior written approval. © Crown copyright and Database rights [2014] Ordnance Survey [License Number: 5510742].






### Moray Offshore Renewables Ltd

**Key**

- Option 1a - Ecological Survey Area (550m)
- Running water
- Hedgegrow - intact, native species-poor
- ||||| Fence
- Wall
- Dry ditch
- Broadleaved tree
- Coniferous tree
- × Scrub: scattered
- Target note

**Woodland:**

- Semi-natural broadleaved
- Plantation broadleaved
- Semi-natural coniferous
- Plantation coniferous
- Semi-natural mixed
- Plantation mixed
- Mixed Parkland/scattered trees

**Arable land and grassland:**

- Marshy Grassland
- Acid grassland - semi-improved
- Neutral grassland - semi-improved

- Improved
- Poor semi-improved grassland
- Arable land

**Built-up areas:**

- Amenity grassland
- Caravan site
- Buildings
- Bare ground
- Other habitat
- Road

**Coastland:**

- Shingle above high tide mark
- Boulders/rocks above high tide mark
- Dune grassland

**Mire:**

- Wet modified bog

**Rock and Quarry:**

- Inland cliff - acid/neutral
- Quarry
- Not accessible

**Scrub, tall herb and fern:**

- Scrub - scattered
- Scrub - dense/continuous
- Tall herb and fern - ruderal

**Water and wetland:**

- Standing water
- Running water

Horizontal Scale: 1:10,000 A3 Chart

0 250 500 Meters



Geodetic Parameters: British National Grid

Produced: SEL  
Reviewed: ES  
Approved: PM

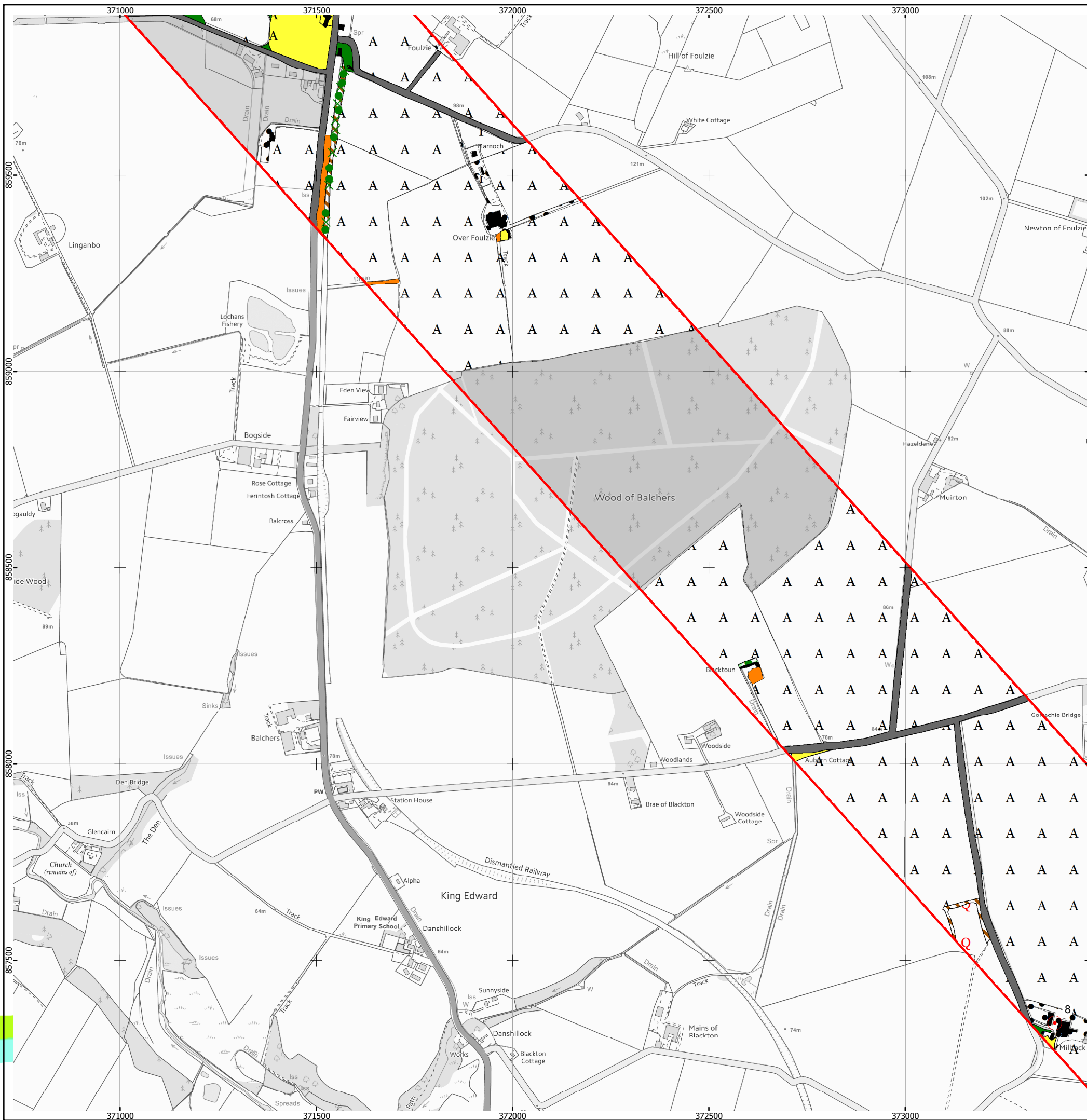
Date: 19/06/2014 Revision: A



REF:8460001-PSO0109-RPS-MAP-009

**Figure 4.6-5**  
Phase 1 Habitat Survey Results (4 of 13)



Moray Offshore Renewables Ltd © 2014. This document is the property of contractors and sub-contractors and shall not be reproduced nor transmitted without prior written approval © Crown copyright and database rights [2014] Ordnance Survey [License Number: 5510742].



### Moray Offshore Renewables Ltd

**Key**

- Option 1a - Ecological Survey Area (550m)
- Running water
- Hedgegrow - intact, native species-poor
- ||||| Fence
- Wall
- Dry ditch
- Broadleaved tree
- Coniferous tree
- × Scrub: scattered
- Target note

**Woodland:**

- Semi-natural broadleaved
- Plantation broadleaved
- Semi-natural coniferous
- Plantation coniferous
- Semi-natural mixed
- Plantation mixed
- Mixed Parkland/scattered trees

**Arable land and grassland:**

- Marshy Grassland
- Acid grassland - semi-improved
- Neutral grassland - semi-improved

- Improved
- Poor semi-improved grassland
- Arable land

**Built-up areas:**

- Amenity grassland
- Caravan site
- Buildings
- Bare ground
- Other habitat
- Road

**Coastland:**

- Shingle above high tide mark
- Boulders/rocks above high tide mark
- Dune grassland

**Mire:**

- Wet modified bog

**Rock and Quarry:**

- Inland cliff - acid/neutral
- Quarry
- Not accessible

**Scrub, tall herb and fern:**

- Scrub - scattered
- Scrub - dense/continuous
- Tall herb and fern - ruderal

**Water and wetland:**

- Standing water
- Running water

Horizontal Scale: 1:10,000 A3 Chart

0 250 500 Meters

Geodetic Parameters: British National Grid

Produced: SEL  
Reviewed: ES  
Approved: PM

Date: 19/06/2014 Revision: A

REF:8460001-PSO0109-RPS-MAP-0010

**Figure 4.6-5**  
Phase 1 Habitat Survey Results (5 of 13)




Moray Offshore Renewables Ltd © 2014. This document is the property of contractors and sub-contractors and shall not be reproduced nor transmitted without prior written approval. © Crown copyright and database rights [2014] Ordnance Survey [License Number: 5510742].



**Key**

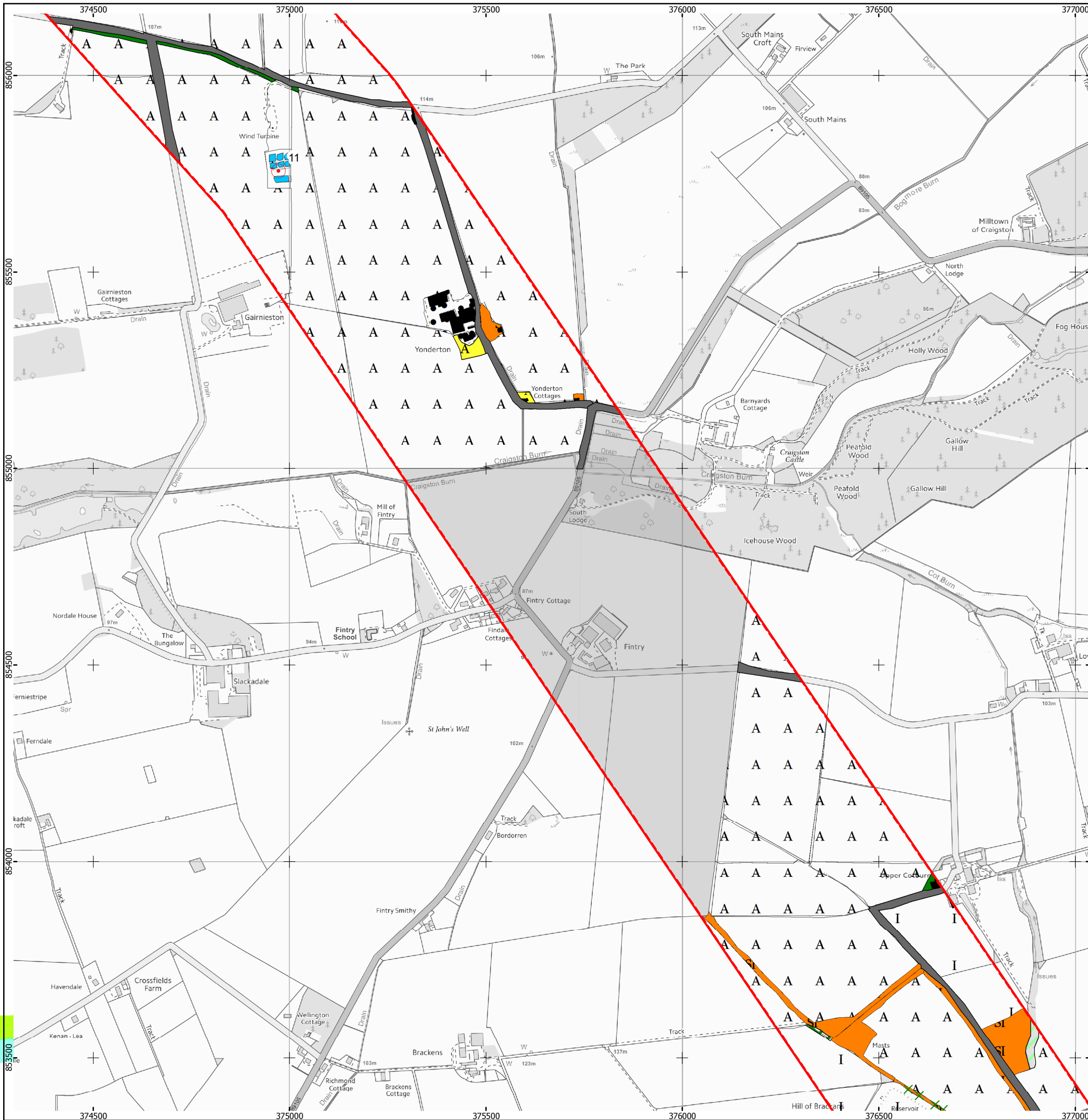
Option 1a - Ecological Survey Area (550m)	Improved
Running water	Poor semi-improved grassland
Hedgegrow - intact, native species-poor	Arable land
Fence	<b>Built-up areas:</b>
Wall	Amenity grassland
Dry ditch	Caravan site
Broadleaved tree	Buildings
Coniferous tree	Bare ground
Scrub: scattered	Other habitat
Target note	Road
<b>Woodland:</b>	<b>Coastland:</b>
Semi-natural broadleaved	Shingle above high tide mark
Plantation broadleaved	Boulders/rocks above high tide mark
Semi-natural coniferous	Dune grassland
Plantation coniferous	<b>Mire:</b>
Semi-natural mixed	Wet modified bog
Plantation mixed	<b>Rock and Quarry:</b>
Mixed Parkland/scattered trees	Inland cliff - acid/neutral
<b>Arable land and grassland:</b>	Quarry
Marshy Grassland	Not accessible
Acid grassland - semi-improved	<b>Scrub, tall herb and fern:</b>
Neutral grassland - semi-improved	Scrub - scattered
	Scrub - dense/continuous
	Tall herb and fern - ruderal
	<b>Water and wetland:</b>
	Standing water
	Running water

Horizontal Scale: 1:10,000      A3 Chart      N  
  
 Geodetic Parameters: British National Grid  
 Produced: SEL  
 Reviewed: ES  
 Approved: PM  
 Date: 19/06/2014      Revision: A  
 REF:8460001-PSO0109-RPS-MAP-0011

**Figure 4.6-5**  
**Phase 1 Habitat Survey Results (6 of 13)**  
 Moray Offshore Renewables Ltd




Moray Offshore Renewables Ltd © 2014. This document is the property of contractors and sub-contractors and shall not be reproduced nor transmitted without prior written approval © Crown copyright and database rights [2014] Ordnance Survey [License Number: 5510742].



**Key**

Option 1a - Ecological Survey Area (550m)	Improved
Running water	Poor semi-improved grassland
Hedgegrow - intact, native species-poor	Arable land
Fence	<b>Built-up areas:</b>
Wall	Amenity grassland
Dry ditch	Caravan site
Broadleaved tree	Buildings
Coniferous tree	Bare ground
Scrub: scattered	Other habitat
Target note	Road
	<b>Coastland:</b>
	Shingle above high tide mark
	Boulders/rocks above high tide mark
	Dune grassland
<b>Woodland:</b>	<b>Mire:</b>
Semi-natural broadleaved	Wet modified bog
Plantation broadleaved	<b>Rock and Quarry:</b>
Semi-natural coniferous	Inland cliff - acid/neutral
Plantation coniferous	Quarry
Semi-natural mixed	Not accessible
Plantation mixed	<b>Scrub, tall herb and fern:</b>
Mixed Parkland/scattered trees	Scrub - scattered
<b>Arable land and grassland:</b>	Scrub - dense/continuous
Marshy Grassland	Tall herb and fern - ruderal
Acid grassland - semi-improved	<b>Water and wetland:</b>
Neutral grassland - semi-improved	Standing water
	Running water

Horizontal Scale: 1:10,000      A3 Chart

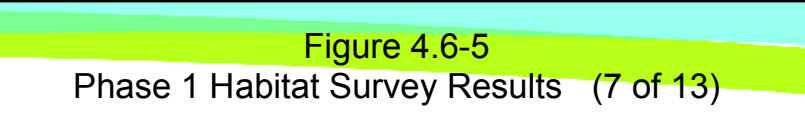


Geodetic Parameters: British National Grid

Produced: SEL  
Reviewed: ES  
Approved: PM

Date: 19/06/2014      Revision: A

REF:8460001-PSO0109-RPS-MAP-0012


  
**Figure 4.6-5**  
**Phase 1 Habitat Survey Results (7 of 13)**

Moray Offshore Renewables Ltd




Moray Offshore Renewables Ltd © 2014. This document is the property of contractors and sub-contractors and shall not be reproduced nor transmitted without prior written approval © Crown copyright and database rights [2014] Ordnance Survey [License Number: 5510742].



**Key**

Option 1a - Ecological Survey Area (550m)	Improved
Running water	Poor semi-improved grassland
Hedgegrow - intact, native species-poor	Arable land
Fence	<b>Built-up areas:</b>
Wall	Amenity grassland
Dry ditch	Caravan site
Broadleaved tree	Buildings
Coniferous tree	Bare ground
Scrub: scattered	Other habitat
Target note	Road
	<b>Coastland:</b>
	Shingle above high tide mark
	Boulders/rocks above high tide mark
	Dune grassland
<b>Woodland:</b>	<b>Mire:</b>
Semi-natural broadleaved	Wet modified bog
Plantation broadleaved	<b>Rock and Quarry:</b>
Semi-natural coniferous	Inland cliff - acid/neutral
Plantation coniferous	Quarry
Semi-natural mixed	Not accessible
Plantation mixed	<b>Scrub, tall herb and fern:</b>
Mixed Parkland/scattered trees	Scrub - scattered
<b>Arable land and grassland:</b>	Scrub - dense/continuous
Marshy Grassland	Tall herb and fern - ruderal
Acid grassland - semi-improved	<b>Water and wetland:</b>
Neutral grassland - semi-improved	Standing water
	Running water

Horizontal Scale: 1:10,000 A3 Chart

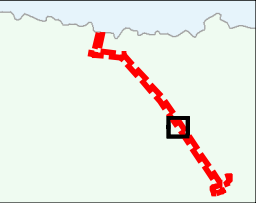


Geodetic Parameters: British National Grid

Produced: SEL  
Reviewed: ES  
Approved: PM

Date: 19/06/2014 Revision: A

REF:8460001-PSO0109-RPS-MAP-0013

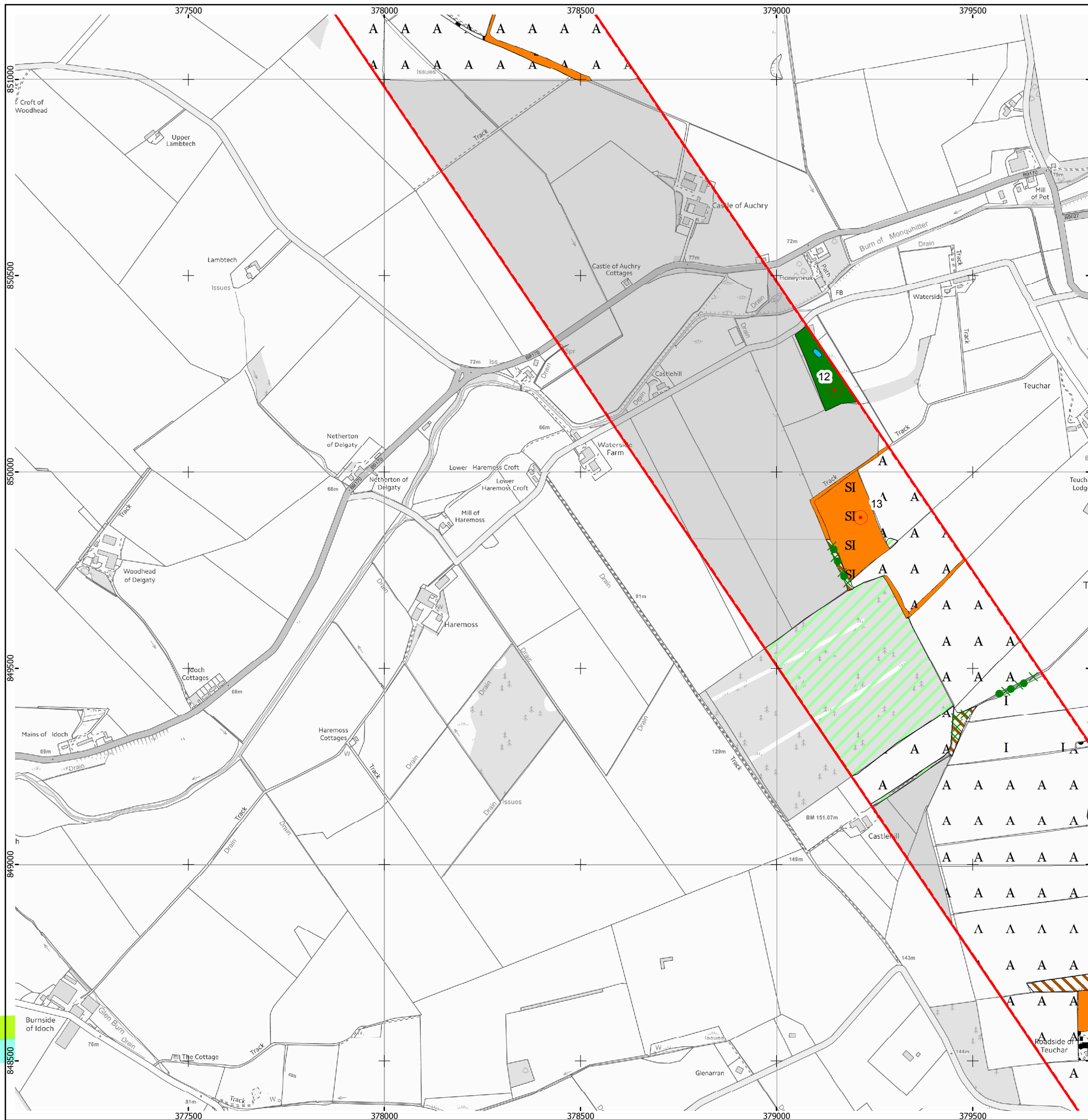


**Figure 4.6-5**  
Phase 1 Habitat Survey Results (8 of 13)

Moray Offshore Renewables Ltd



Moray Offshore Renewables Ltd © 2014. This document is the property of contractors and sub-contractors and shall not be reproduced nor transmitted without prior written approval. © Crown copyright and database rights [2014] Ordnance Survey [License Number: 5510742].



**Key**

Option 1a - Ecological Survey Area (550m)	Improved
Running water	Poor semi-improved grassland
Hedgegrow - intact, native species-poor	Arable land
Fence	<b>Built-up areas:</b>
Wall	Amenity grassland
Dry ditch	Caravan site
Broadleaved tree	Buildings
Coniferous tree	Bare ground
Scrub: scattered	Other habitat
Target note	Road
	<b>Coastland:</b>
	Shingle above high tide mark
	Boulders/rocks above high tide mark
	Dune grassland
<b>Woodland:</b>	<b>Mire:</b>
Semi-natural broadleaved	Wet modified bog
Plantation broadleaved	<b>Rock and Quarry:</b>
Semi-natural coniferous	Inland cliff - acid/neutral
Plantation coniferous	Quarry
Semi-natural mixed	Not accessible
Plantation mixed	<b>Scrub, tall herb and fern:</b>
Mixed Parkland/scattered trees	Scrub - scattered
<b>Arable land and grassland:</b>	Scrub - dense/continuous
Marshy Grassland	Tall herb and fern - ruderal
Acid grassland - semi-improved	<b>Water and wetland:</b>
Neutral grassland - semi-improved	Standing water
	Running water

Horizontal Scale: 1:10,000 A3 Chart

Geodetic Parameters: British National Grid

Produced: SEL  
Reviewed: ES  
Approved: PM

Date: 19/06/2014 Revision: A

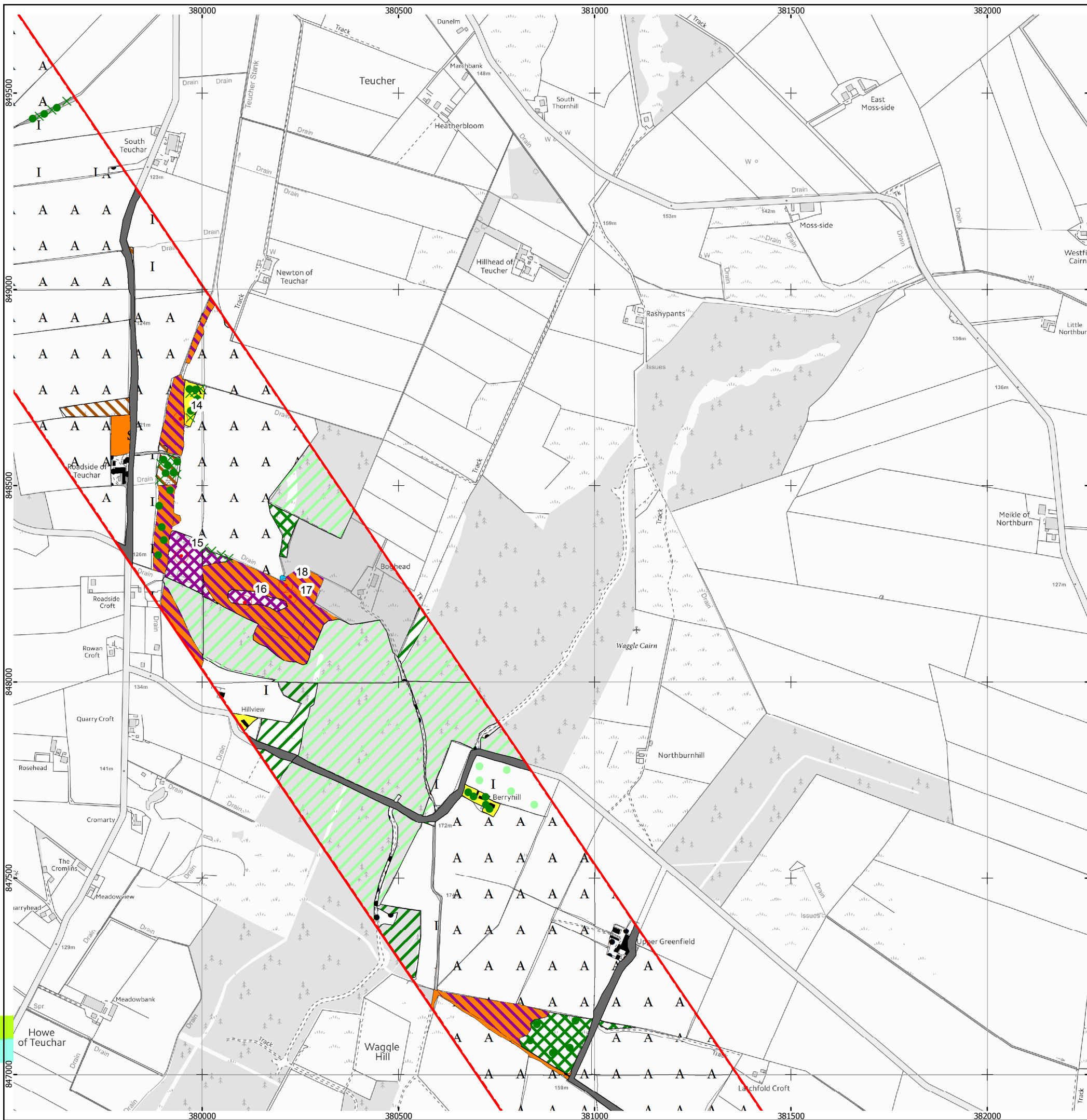
REF:8460001-PSO0109-RPS-MAP-0014

**Figure 4.6-5**  
Phase 1 Habitat Survey Results (9 of 13)

Moray Offshore Renewables Ltd




Moray Offshore Renewables Ltd © 2014. This document is the property of contractors and sub-contractors and shall not be reproduced nor transmitted without prior written approval. © Crown copyright and database rights [2014] Ordnance Survey [License Number: 5510742].



**Key**

Option 1a - Ecological Survey Area (550m)	Improved
Running water	Poor semi-improved grassland
Hedgegrow - intact, native species-poor	Arable land
Fence	<b>Built-up areas:</b>
Wall	Amenity grassland
Dry ditch	Caravan site
Broadleaved tree	Buildings
Coniferous tree	Bare ground
Scrub: scattered	Other habitat
Target note	Road
	<b>Coastland:</b>
	Shingle above high tide mark
	Boulders/rocks above high tide mark
	Dune grassland
<b>Woodland:</b>	<b>Mire:</b>
Semi-natural broadleaved	Wet modified bog
Plantation broadleaved	<b>Rock and Quarry:</b>
Semi-natural coniferous	Quarry
Plantation coniferous	Not accessible
Semi-natural mixed	<b>Scrub, tall herb and fern:</b>
Plantation mixed	Scrub - scattered
Mixed Parkland/scattered trees	Scrub - dense/continuous
<b>Arable land and grassland:</b>	Tall herb and fern - ruderal
Marshy Grassland	<b>Water and wetland:</b>
Acid grassland - semi-improved	Standing water
Neutral grassland - semi-improved	Running water

Horizontal Scale: 1:10,000      A3 Chart

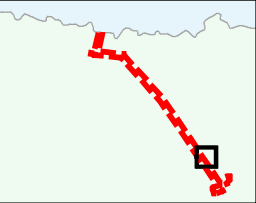


Geodetic Parameters: British National Grid

Produced: SEL  
Reviewed: ES  
Approved: PM

Date: 19/06/2014      Revision: A

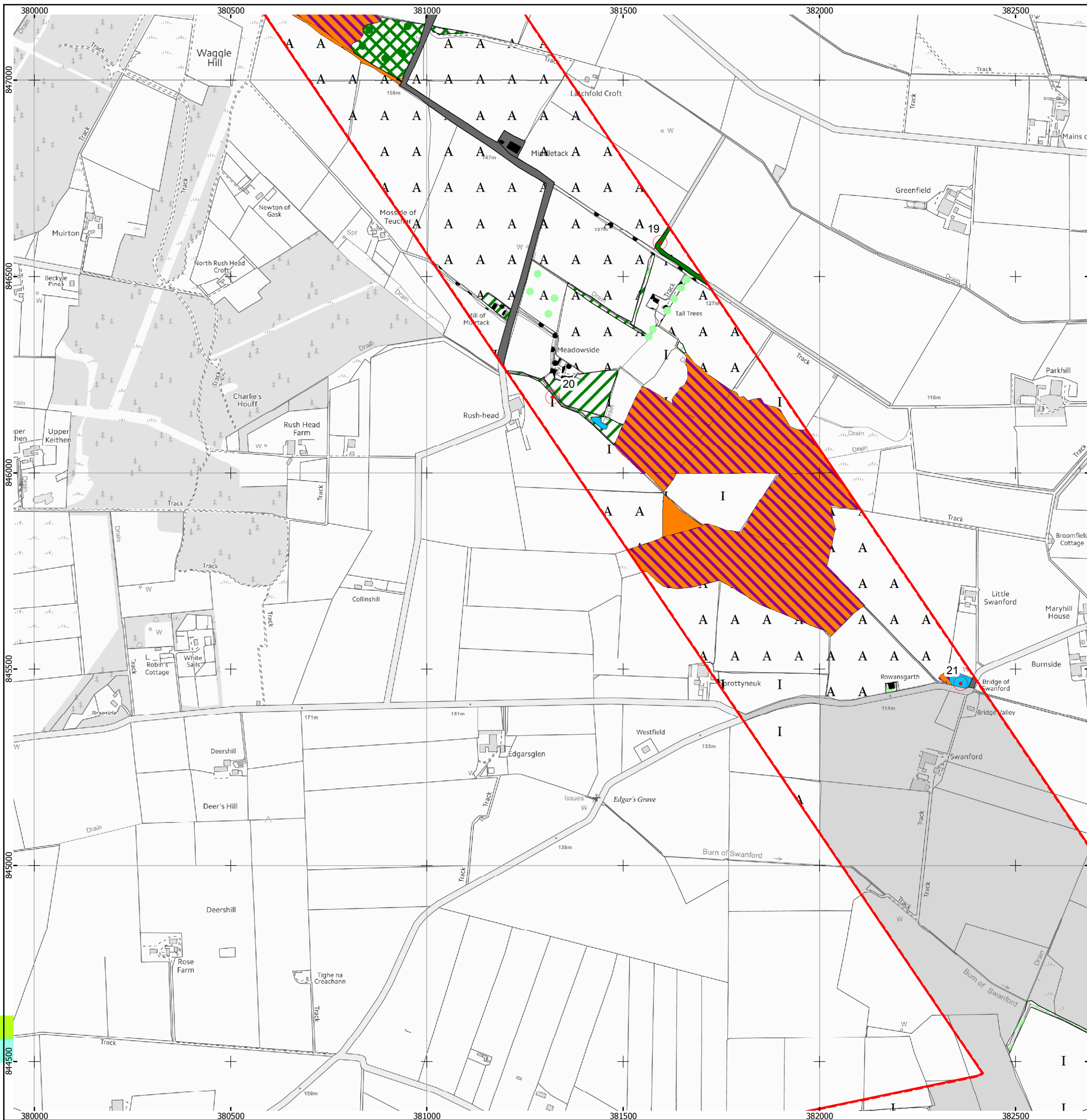
REF:8460001-PSO0109-RPS-MAP-0015



**Figure 4.6-5**  
**Phase 1 Habitat Survey Results (10 of 13)**  
  
 Moray Offshore Renewables Ltd



Moray Offshore Renewables Ltd © 2014. This document is the property of contractors and sub-contractors and shall not be reproduced nor transmitted without prior written approval. © Crown copyright and database rights [2014] Ordnance Survey [License Number: 5510742].



### Moray Offshore Renewables Ltd

**Key**

- Option 1a - Ecological Survey Area (550m)
- Running water
- Hedgegrow - intact, native species-poor
- ||||| Fence
- Wall
- - - Dry ditch
- Broadleaved tree
- Coniferous tree
- × Scrub: scattered
- Target note

**Woodland:**

- Semi-natural broadleaved
- Plantation broadleaved
- Semi-natural coniferous
- Plantation coniferous
- Semi-natural mixed
- Plantation mixed
- Mixed Parkland/scattered trees

**Arable land and grassland:**

- Marshy Grassland
- Acid grassland - semi-improved
- Neutral grassland - semi-improved

- Improved
- Poor semi-improved grassland
- Arable land

**Built-up areas:**

- Amenity grassland
- Caravan site
- Buildings
- Bare ground
- Other habitat
- Road

**Coastland:**

- Shingle above high tide mark
- Boulders/rocks above high tide mark
- Dune grassland

**Mire:**

- Wet modified bog

**Rock and Quarry:**

- Inland cliff - acid/neutral
- Quarry
- Not accessible

**Scrub, tall herb and fern:**

- Scrub - scattered
- Scrub - dense/continuous
- Tall herb and fern - ruderal

**Water and wetland:**

- Standing water
- Running water

Horizontal Scale: 1:10,000 A3 Chart

0 250 500 Meters ↑ N

Geodetic Parameters: British National Grid

Produced: SEL  
Reviewed: ES  
Approved: PM

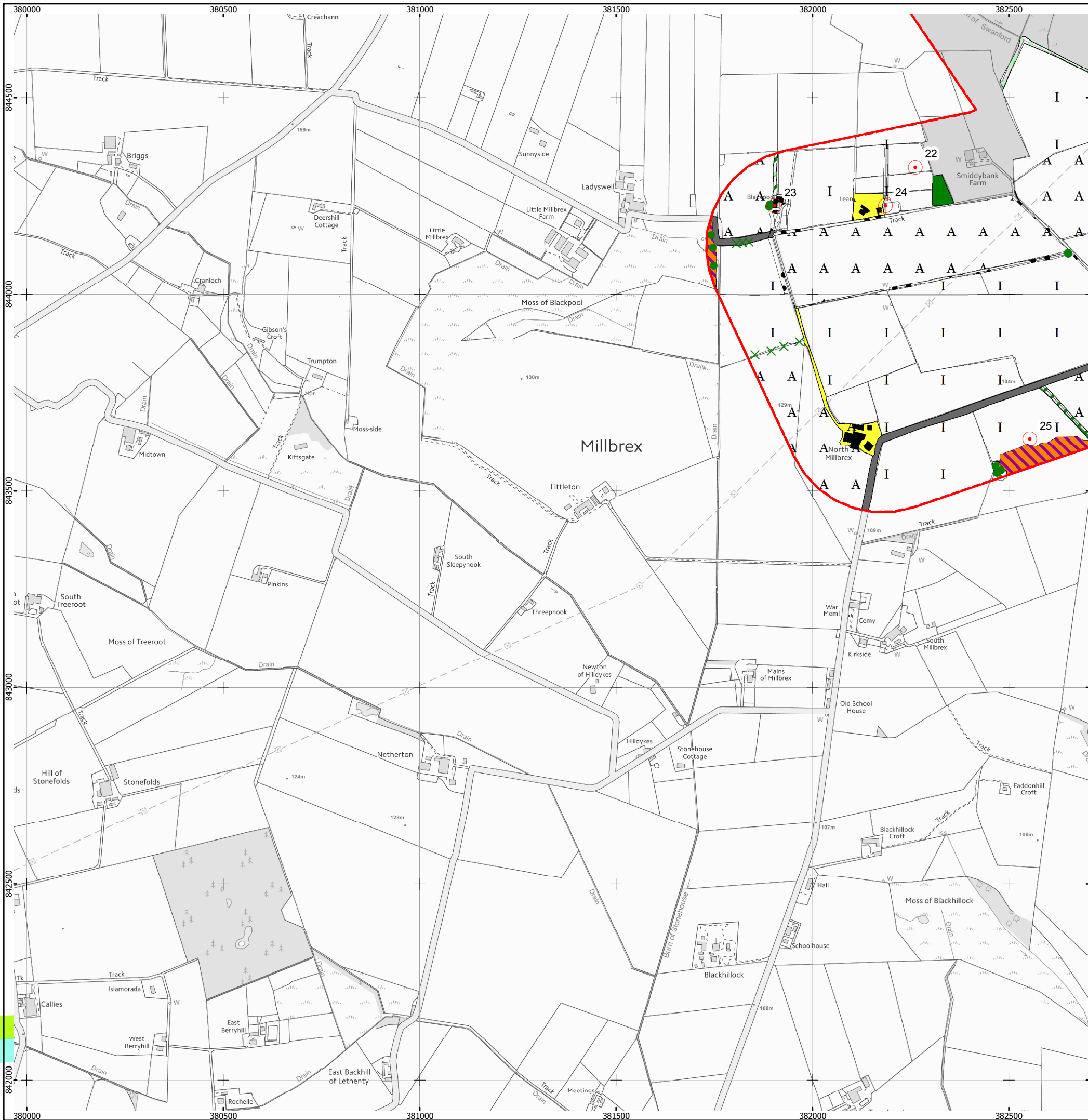
Date: 19/06/2014 Revision: A


REF:8460001-PSO0109-RPS-MAP-0016

**Figure 4.6-5**  
Phase 1 Habitat Survey Results (11 of 13)



Moray Offshore Renewables Ltd © 2014. This document is the property of contractors and sub-contractors and shall not be reproduced nor transmitted without prior written approval. © Crown copyright and Database rights [2014] Ordnance Survey [License Number: 5510742].







### Moray Offshore Renewables Ltd

**Key**

<ul style="list-style-type: none"> <li><span style="border: 1px solid red; display: inline-block; width: 20px; height: 10px; margin-right: 5px;"></span> Option 1a - Ecological Survey Area (550m)</li> <li><span style="border-bottom: 1px solid blue; width: 20px; margin-right: 5px;"></span> Running water</li> <li><span style="border-bottom: 1px solid green; width: 20px; margin-right: 5px;"></span> Hedgegrow - intact, native species-poor</li> <li><span style="border-bottom: 1px dashed black; width: 20px; margin-right: 5px;"></span> Fence</li> <li><span style="border-bottom: 1px solid orange; width: 20px; margin-right: 5px;"></span> Wall</li> <li><span style="border-bottom: 1px dashed blue; width: 20px; margin-right: 5px;"></span> Dry ditch</li> <li><span style="color: green; font-size: 1.2em;">●</span> Broadleaved tree</li> <li><span style="color: lightgreen; font-size: 1.2em;">●</span> Coniferous tree</li> <li><span style="color: green; font-size: 1.2em;">×</span> Scrub: scattered</li> <li><span style="border: 1px solid red; border-radius: 50%; width: 10px; height: 10px; display: inline-block; margin-right: 5px;"></span> Target note</li> </ul> <p><b>Woodland:</b></p> <ul style="list-style-type: none"> <li><span style="background-color: green; width: 15px; height: 10px; border: 1px solid black; margin-right: 5px;"></span> Semi-natural broadleaved</li> <li><span style="background-color: lightgreen; width: 15px; height: 10px; border: 1px solid black; margin-right: 5px;"></span> Plantation broadleaved</li> <li><span style="background-color: lightgreen; width: 15px; height: 10px; border: 1px solid black; margin-right: 5px;"></span> Semi-natural coniferous</li> <li><span style="background-color: lightgreen; width: 15px; height: 10px; border: 1px solid black; margin-right: 5px;"></span> Plantation coniferous</li> <li><span style="background-color: green; width: 15px; height: 10px; border: 1px solid black; margin-right: 5px;"></span> Semi-natural mixed</li> <li><span style="background-color: green; width: 15px; height: 10px; border: 1px solid black; margin-right: 5px;"></span> Plantation mixed</li> <li><span style="background-color: green; width: 15px; height: 10px; border: 1px solid black; margin-right: 5px;"></span> Mixed Parkland/scattered trees</li> </ul> <p><b>Arable land and grassland:</b></p> <ul style="list-style-type: none"> <li><span style="background-color: yellow; border: 1px solid orange; width: 15px; height: 10px; margin-right: 5px;"></span> Marshy Grassland</li> <li><span style="background-color: orange; border: 1px solid black; width: 15px; height: 10px; margin-right: 5px;"></span> Acid grassland - semi-improved</li> <li><span style="background-color: orange; border: 1px solid black; width: 15px; height: 10px; margin-right: 5px;"></span> Neutral grassland - semi-improved</li> </ul>	<ul style="list-style-type: none"> <li><span style="border: 1px solid black; width: 15px; height: 10px; margin-right: 5px;"></span> Improved</li> <li><span style="border: 1px solid black; width: 15px; height: 10px; margin-right: 5px;"></span> Poor semi-improved grassland</li> <li><span style="border: 1px solid black; width: 15px; height: 10px; margin-right: 5px;"></span> Arable land</li> </ul> <p><b>Built-up areas:</b></p> <ul style="list-style-type: none"> <li><span style="background-color: yellow; border: 1px solid black; width: 15px; height: 10px; margin-right: 5px;"></span> Amenity grassland</li> <li><span style="border: 1px solid black; width: 15px; height: 10px; margin-right: 5px;"></span> Caravan site</li> <li><span style="background-color: black; width: 15px; height: 10px; margin-right: 5px;"></span> Buildings</li> <li><span style="background-color: black; width: 15px; height: 10px; margin-right: 5px;"></span> Bare ground</li> <li><span style="border: 1px solid black; width: 15px; height: 10px; margin-right: 5px;"></span> Other habitat</li> <li><span style="background-color: gray; width: 15px; height: 10px; margin-right: 5px;"></span> Road</li> </ul> <p><b>Coastland:</b></p> <ul style="list-style-type: none"> <li><span style="background-color: yellow; border: 1px solid black; width: 15px; height: 10px; margin-right: 5px;"></span> Shingle above high tide mark</li> <li><span style="background-color: gray; border: 1px solid black; width: 15px; height: 10px; margin-right: 5px;"></span> Boulders/rocks above high tide mark</li> <li><span style="background-color: yellow; border: 1px solid black; width: 15px; height: 10px; margin-right: 5px;"></span> Dune grassland</li> </ul> <p><b>Mire:</b></p> <ul style="list-style-type: none"> <li><span style="background-color: purple; border: 1px solid black; width: 15px; height: 10px; margin-right: 5px;"></span> Wet modified bog</li> </ul> <p><b>Rock and Quarry:</b></p> <ul style="list-style-type: none"> <li><span style="border: 1px solid red; width: 15px; height: 10px; margin-right: 5px;"></span> Inland cliff - acid/neutral</li> <li><span style="border: 1px solid red; border-radius: 50%; width: 10px; height: 10px; margin-right: 5px;"></span> Quarry</li> <li><span style="background-color: gray; width: 15px; height: 10px; margin-right: 5px;"></span> Not accessible</li> </ul> <p><b>Scrub, tall herb and fern:</b></p> <ul style="list-style-type: none"> <li><span style="background-color: green; border: 1px solid black; width: 15px; height: 10px; margin-right: 5px;"></span> Scrub - scattered</li> <li><span style="background-color: green; border: 1px solid black; width: 15px; height: 10px; margin-right: 5px;"></span> Scrub - dense/continuous</li> <li><span style="background-color: orange; border: 1px solid black; width: 15px; height: 10px; margin-right: 5px;"></span> Tall herb and fern - ruderal</li> </ul> <p><b>Water and wetland:</b></p> <ul style="list-style-type: none"> <li><span style="background-color: blue; width: 15px; height: 10px; margin-right: 5px;"></span> Standing water</li> <li><span style="background-color: blue; border-bottom: 1px solid blue; width: 15px; margin-right: 5px;"></span> Running water</li> </ul>
---	---

Horizontal Scale: 1:10,000



A3 Chart



Geodetic Parameters: British National Grid

Produced: SEL  
Reviewed: ES  
Approved: PM

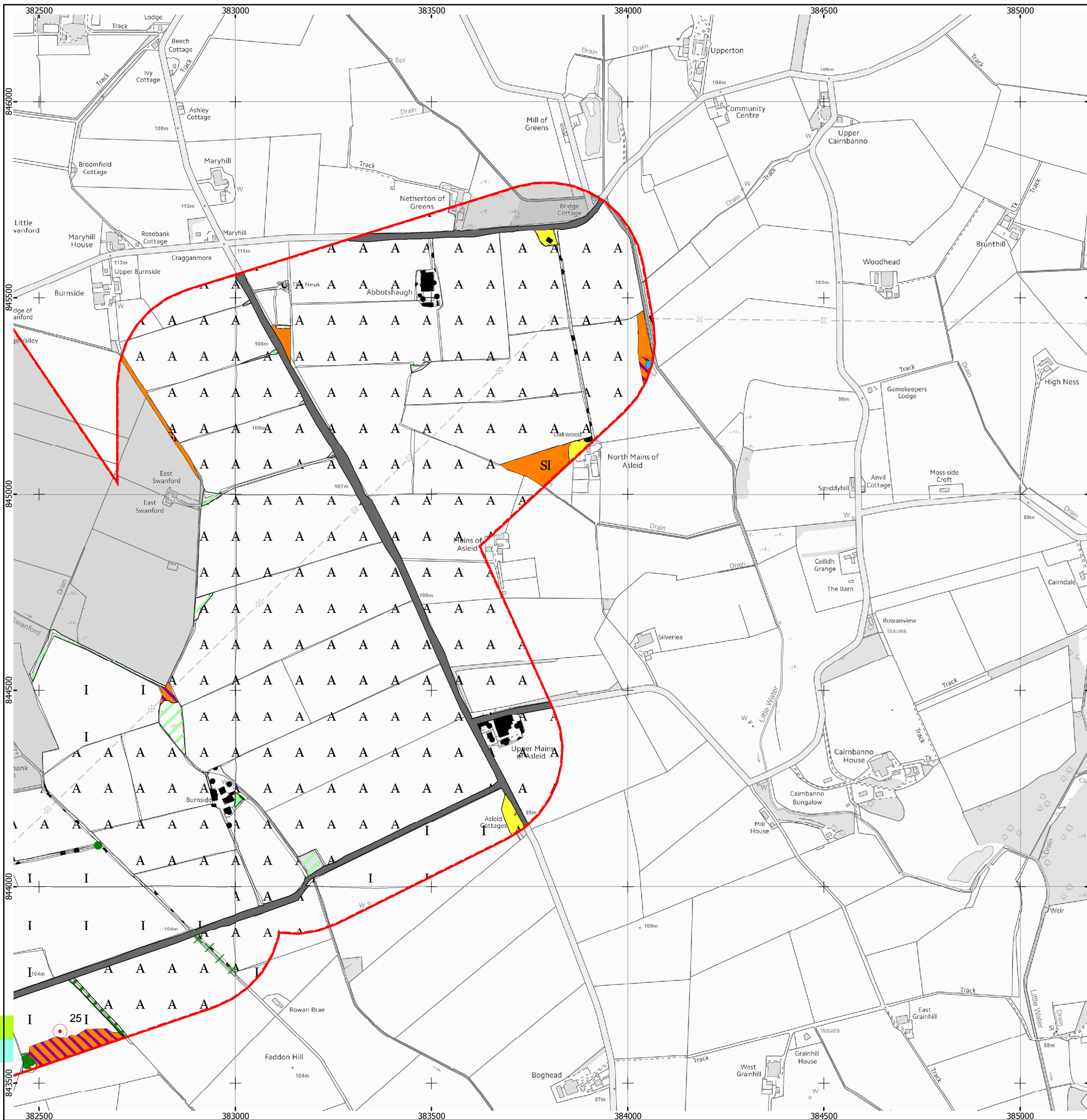
Date: 19/06/2014      Revision: A

REF:8460001-PSO0109-RPS-MAP-0017

**Figure 4.6-5**  
Phase 1 Habitat Survey Results (12 of 13)




Moray Offshore Renewables Ltd © 2014. This document is the property of contractors and sub-contractors and shall not be reproduced nor transmitted without prior written approval © Crown copyright and Database rights [2014] Ordnance Survey [License Number: 5510742].



**Key**

Option 1a - Ecological Survey Area (550m)	Improved
Running water	Poor semi-improved grassland
Hedgegrow - intact, native species-poor	Arable land
Fence	<b>Built-up areas:</b>
Wall	Amenity grassland
Dry ditch	Caravan site
Broadleaved tree	Buildings
Coniferous tree	Bare ground
Scrub: scattered	Other habitat
Target note	Road
	<b>Coastland:</b>
	Shingle above high tide mark
	Boulders/rocks above high tide mark
	Dune grassland
<b>Woodland:</b>	<b>Mire:</b>
Semi-natural broadleaved	Wet modified bog
Plantation broadleaved	<b>Rock and Quarry:</b>
Semi-natural coniferous	Inland cliff - acid/neutral
Plantation coniferous	Quarry
Semi-natural mixed	Not accessible
Plantation mixed	<b>Scrub, tall herb and fern:</b>
Mixed Parkland/scattered trees	Scrub - scattered
<b>Arable land and grassland:</b>	Scrub - dense/continuous
Marshy Grassland	Tall herb and fern - ruderal
Acid grassland - semi-improved	<b>Water and wetland:</b>
Neutral grassland - semi-improved	Standing water
	Running water

Horizontal Scale: 1:10,000 A3 Chart



Geodetic Parameters: British National Grid

Produced: SEL  
Reviewed: ES  
Approved: PM

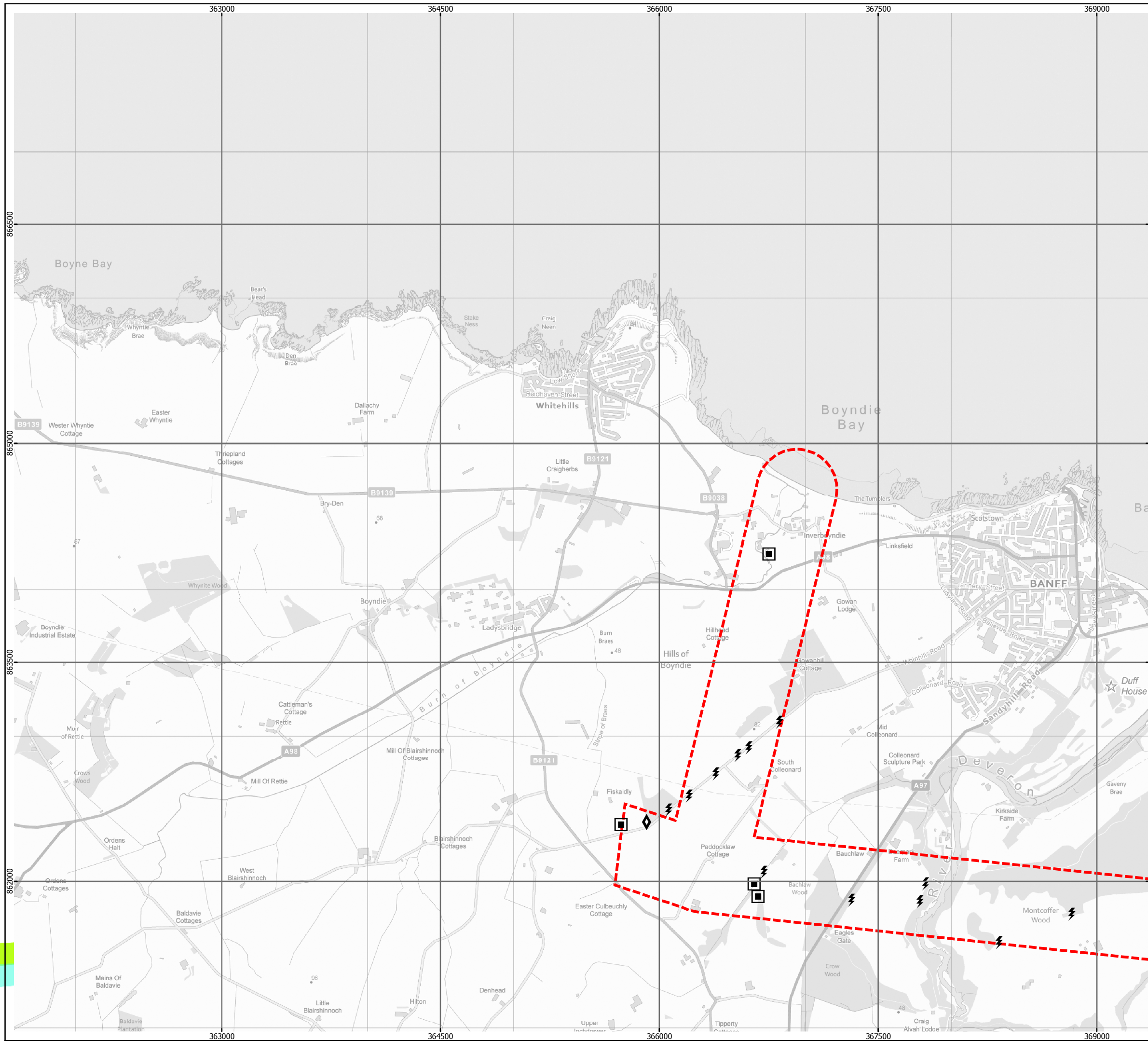
Date: 19/06/2014 Revision: A

REF:8460001-PSO0109-RPS-MAP-0018

**Figure 4.6-5**  
**Phase 1 Habitat Survey Results (13 of 13)**  
 Moray Offshore Renewables Ltd



Moray Offshore Renewables Ltd © 2014. This document is the property of contractors and sub-contractors and shall not be reproduced nor transmitted without prior written approval. Contains Ordnance Survey data © Crown Copyright and database right 2014.



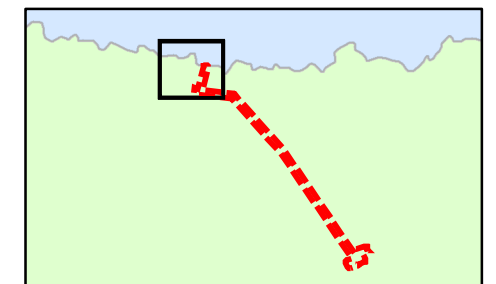
**Moray Offshore Renewables Ltd**

**KEY**

Option 1a - Ecological Survey Area (550m)

**Protected Mammals**

- Badger latrine
- Badger run
- Badger snuffle hole



Horizontal Scale: 1:25,000 A3 Chart  
 0 500 1,000 Meters

Geodetic Parameters: British National Grid

Produced: SEL  
 Reviewed: ES  
 Approved: PM

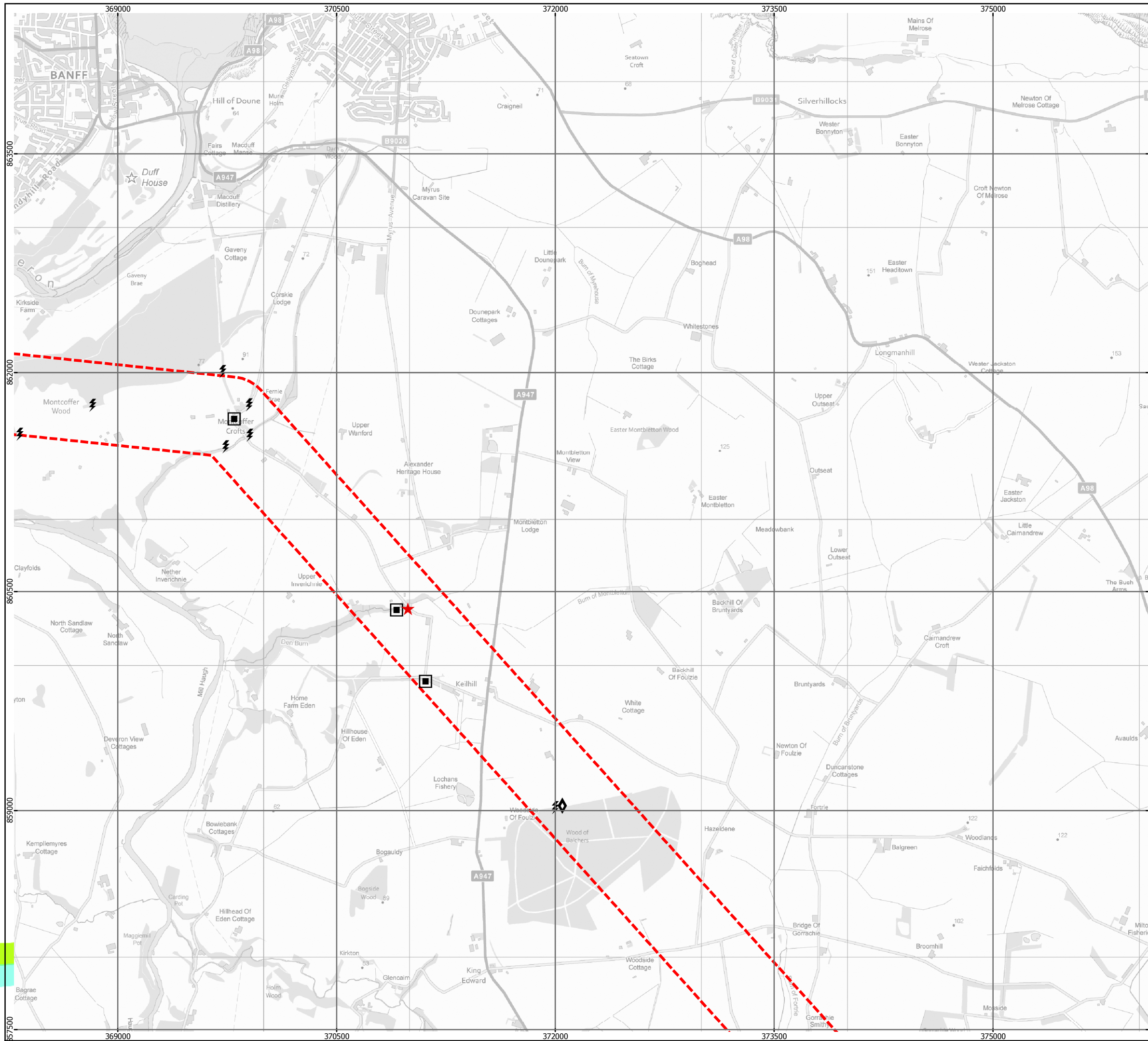
Date: 19/06/2014 Revision: A  
 REF:8460001-PSO0109-RPS-MAP-0019

**Figure 4.6-6**  
**Protected Mammal Survey Results**  
 (1 of 5)

Moray Offshore  
 Renewables Ltd



Moray Offshore Renewables Ltd © 2014. This document is the property of contractors and sub-contractors and shall not be reproduced nor transmitted without prior written approval. Contains Ordnance Survey data © Crown Copyright and database right 2014.



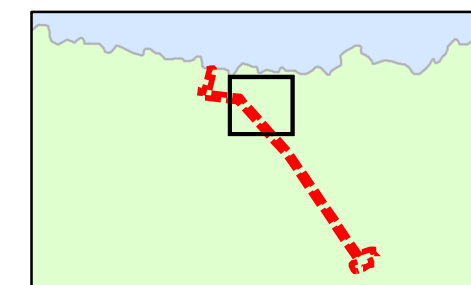
**Moray Offshore Renewables Ltd**

**KEY**

Option 1a - Ecological Survey Area (550m)

**Protected Mammals**

- Red squirrel sighting
- Badger latrine
- Badger run
- Badger snuffle hole



Horizontal Scale: 1:25,000 A3 Chart

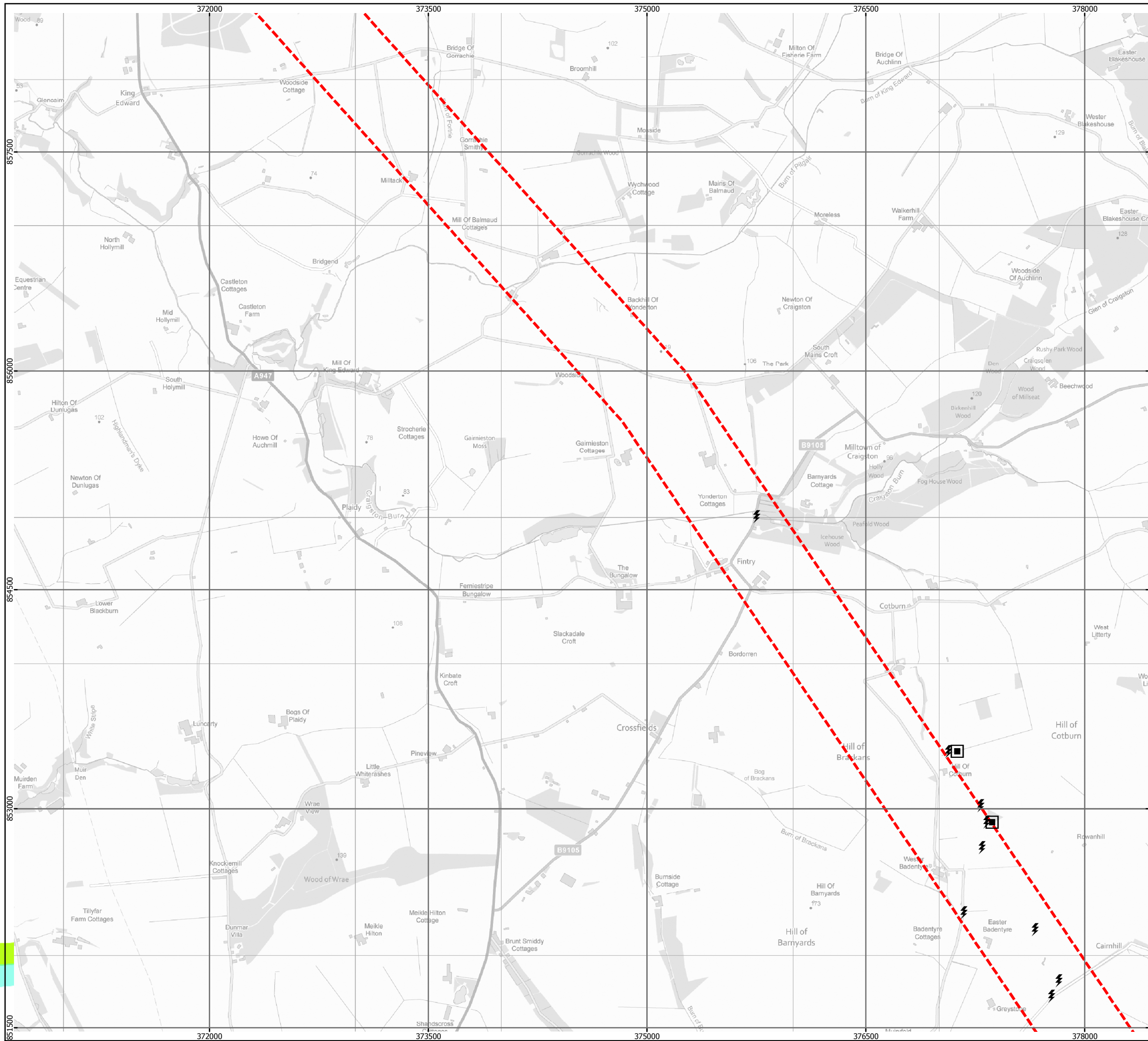
Geodetic Parameters: British National Grid	
Produced: SEL	
Reviewed: ES	
Approved: PM	
Date: 19/06/2014	Revision: A
REF:8460001-PSO0109-RPS-MAP-0020	

**Figure 4.6-6**  
**Protected Mammal Survey Results**  
 (2 of 5)

Moray Offshore  
 Renewables Ltd



Moray Offshore Renewables Ltd © 2014. This document is the property of contractors and sub-contractors and shall not be reproduced nor transmitted without prior written approval. Contains Ordnance Survey data © Crown Copyright and database right 2014.



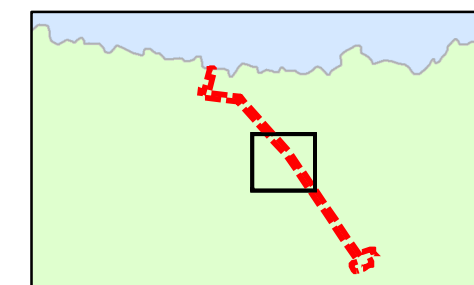
**Moray Offshore Renewables Ltd**

**KEY**

Option 1a - Ecological Survey Area (550m)

**Protected Mammals**

- Badger latrine
- Badger run



Horizontal Scale: 1:25,000 A3 Chart  
 0 500 1,000 Meters N

Geodetic Parameters: British National Grid

Produced: SEL  
 Reviewed: ES  
 Approved: PM

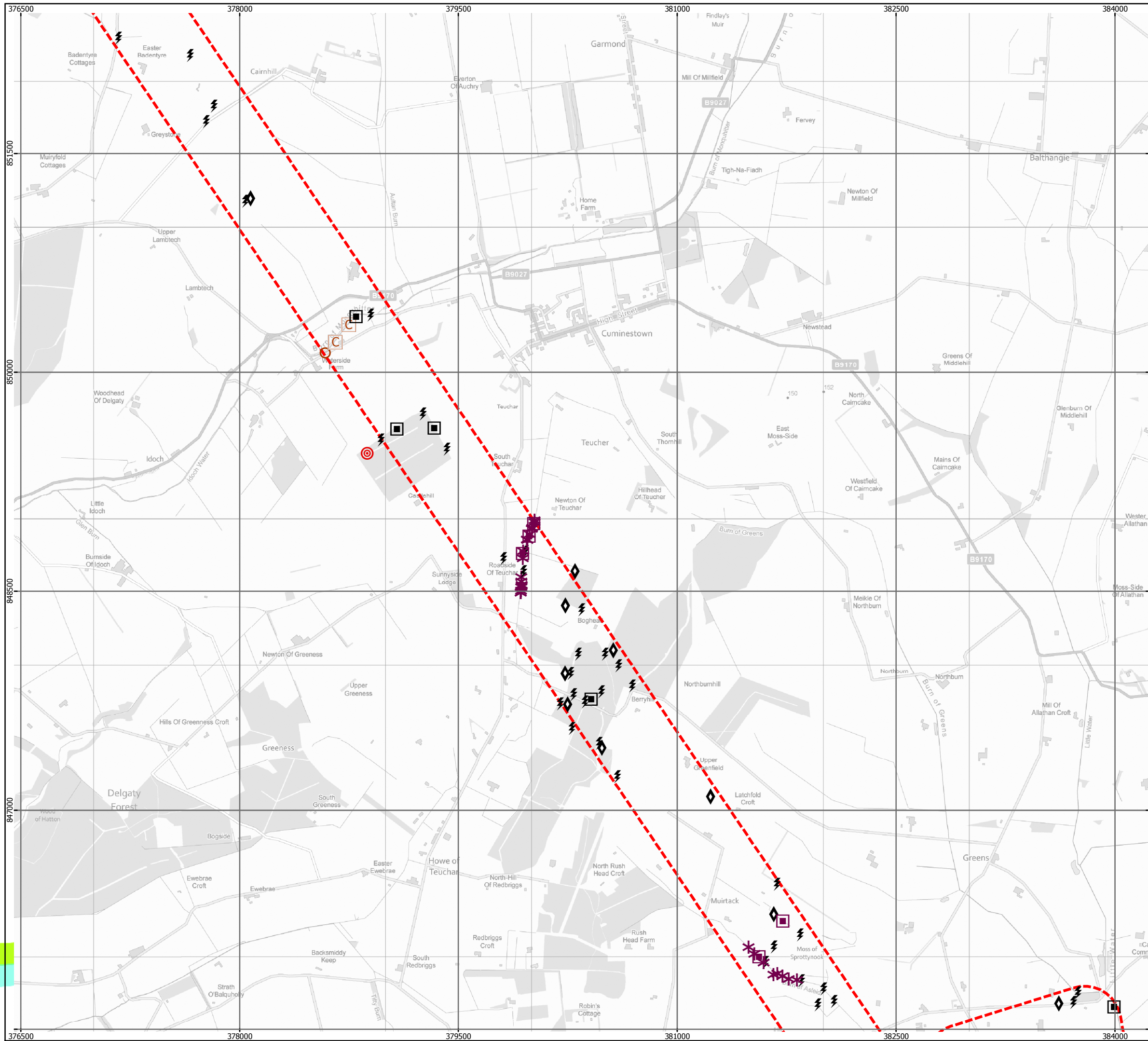
Date: 19/06/2014 Revision: A  
 REF:8460001-PSO0109-RPS-MAP-0021

**Figure 4.6-6**  
**Protected Mammal Survey Results**  
 (3 of 5)

Moray Offshore  
 Renewables Ltd



Moray Offshore Renewables Ltd © 2014. This document is the property of contractors and sub-contractors and shall not be reproduced nor transmitted without prior written approval. Contains Ordnance Survey data © Crown Copyright and database right 2014.



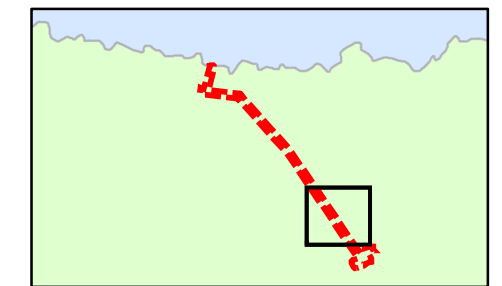
**Moray Offshore Renewables Ltd**

**KEY**

Option 1a - Ecological Survey Area (550m)

**Protected Mammals**

- Watervole latrine
- Watervole burrow
- Potential red squirrel feeding signs
- Otter spraint
- Otter couch
- Badger latrine
- Badger run
- Badger snuffle hole



Horizontal Scale: 1:25,000 A3 Chart  
 0 500 1,000 Meters

Geodetic Parameters: British National Grid

Produced: SEL  
 Reviewed: ES  
 Approved: PM

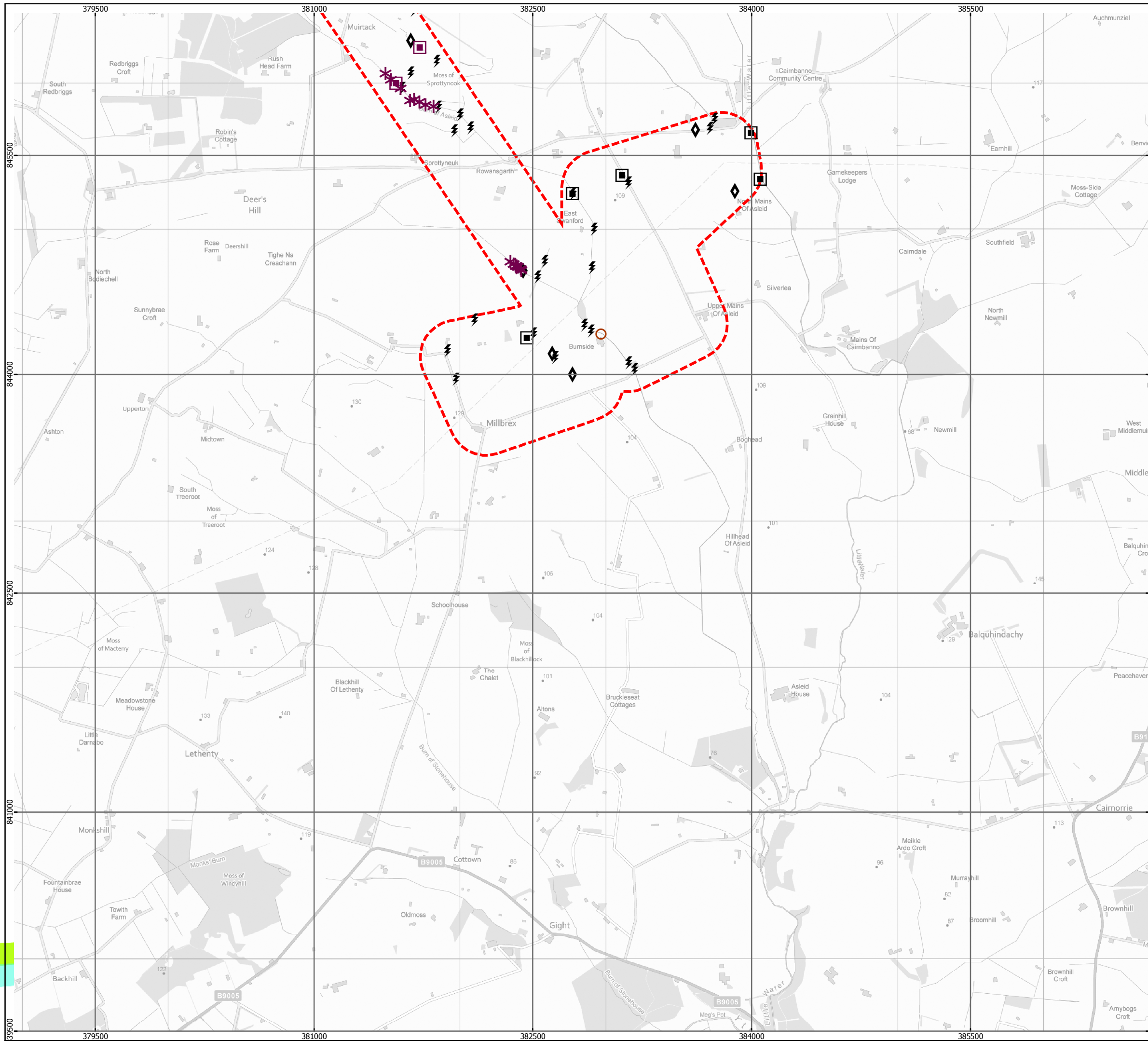
Date: 19/06/2014 Revision: A

REF:8460001-PSO0109-RPS-MAP-0022

**Figure 4.6-6**  
**Protected Mammal Survey Results**  
 (4 of 5)

Moray Offshore  
 Renewables Ltd





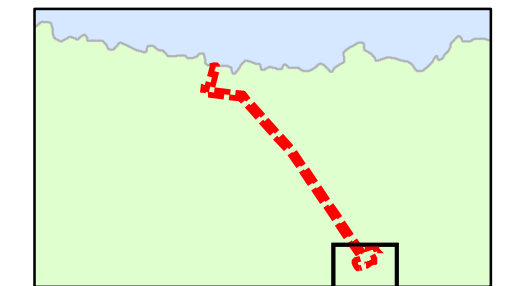
**Moray Offshore Renewables Ltd**

**KEY**

Option 1a - Ecological Survey Area (550m)

**Protected Mammals**

- Watervole latrine
- Watervole burrow
- Otter spraint
- Badger latrine
- Badger run
- Badger snuffle hole



Horizontal Scale: 1:25,000 A3 Chart

Geodetic Parameters: British National Grid

Produced: SEL  
 Reviewed: ES  
 Approved: PM

Date: 19/06/2014 Revision: A

REF:8460001-PSO0109-RPS-MAP-0023

**Figure 4.6-6**  
**Protected Mammal Survey Results**  
 (5 of 5)

**Moray Offshore**  
**Renewables Ltd**