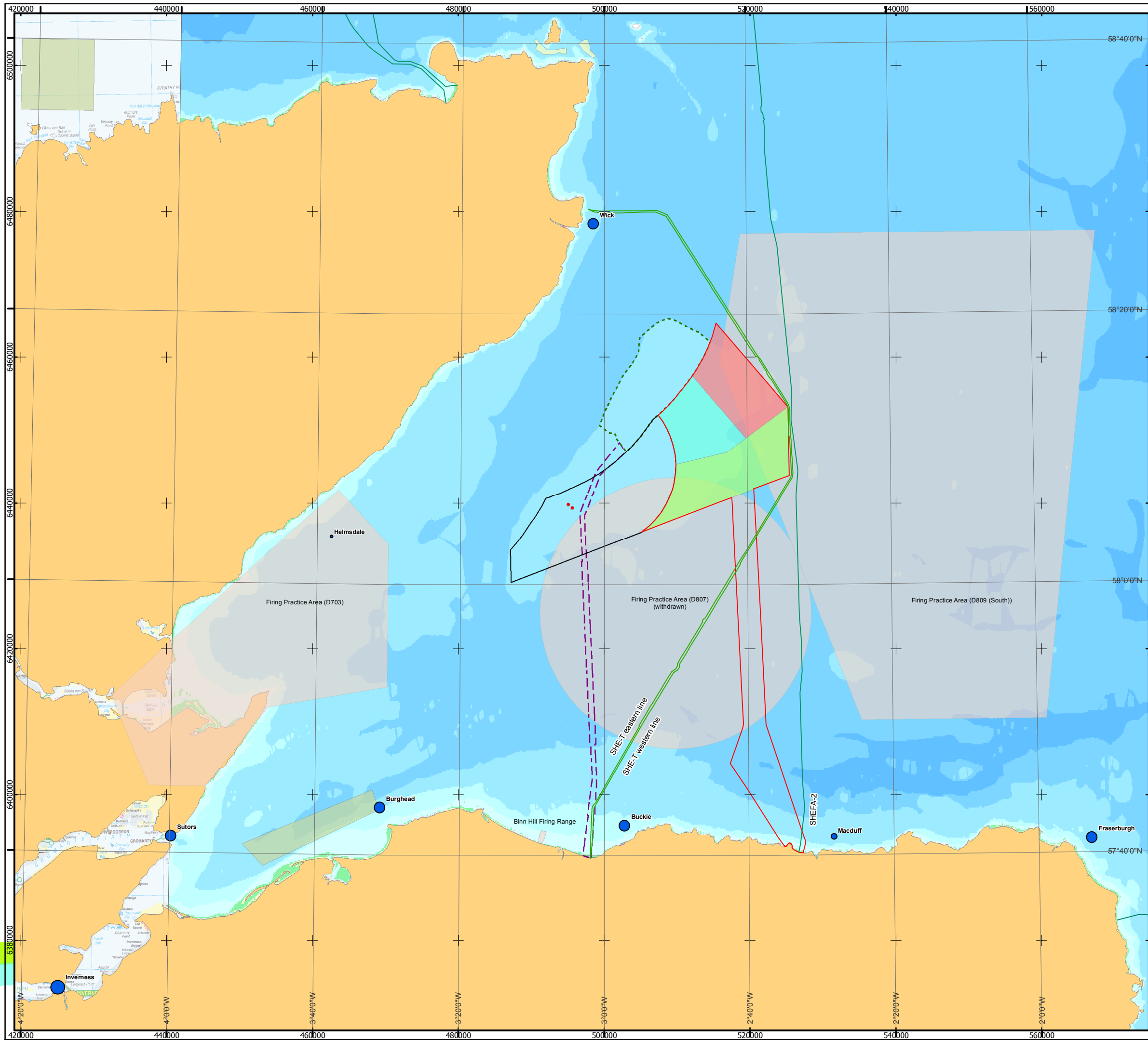


© SeaZone Solutions Limited, 2005, [012009.001, 022011.009]. This product includes mapping data licensed from Ordnance Survey (Great Britain) with the permission of HMSO. © Crown Copyright, 2006. All rights reserved. Moray Offshore Renewables Ltd © 2014. This document is the property of contractors and sub-contractors and shall not be reproduced nor transmitted without prior written approval.



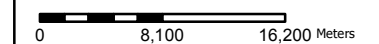
Moray Offshore Renewables Ltd

KEY

- Beatrice Demonstration Turbines
- Open disposal sites: average tonnage 2005-09**
- <2500
- 2500 - 5000
- 5000 - 10000
- 10000 - 15000
- 15000 - 20000
- Cables and Pipelines
- ▭ Modified Offshore Transmission Infrastructure
- ▭ MacColl
- ▭ Stevenson
- ▭ Telford
- ▭ Western Development Area
- ▭ BOWL Zone Boundary
- ▭ BOWL Export Cable Corridor
- ▭ Military Danger Areas
- ▭ Tidal Energy Lease
- ▭ Wave Energy Lease

Horizontal Scale: 1:500,000

A3 Chart



Geodetic Parameters: WGS84 UTM Zone 30N

Produced: ES
Reviewed: SW
Approved: PM

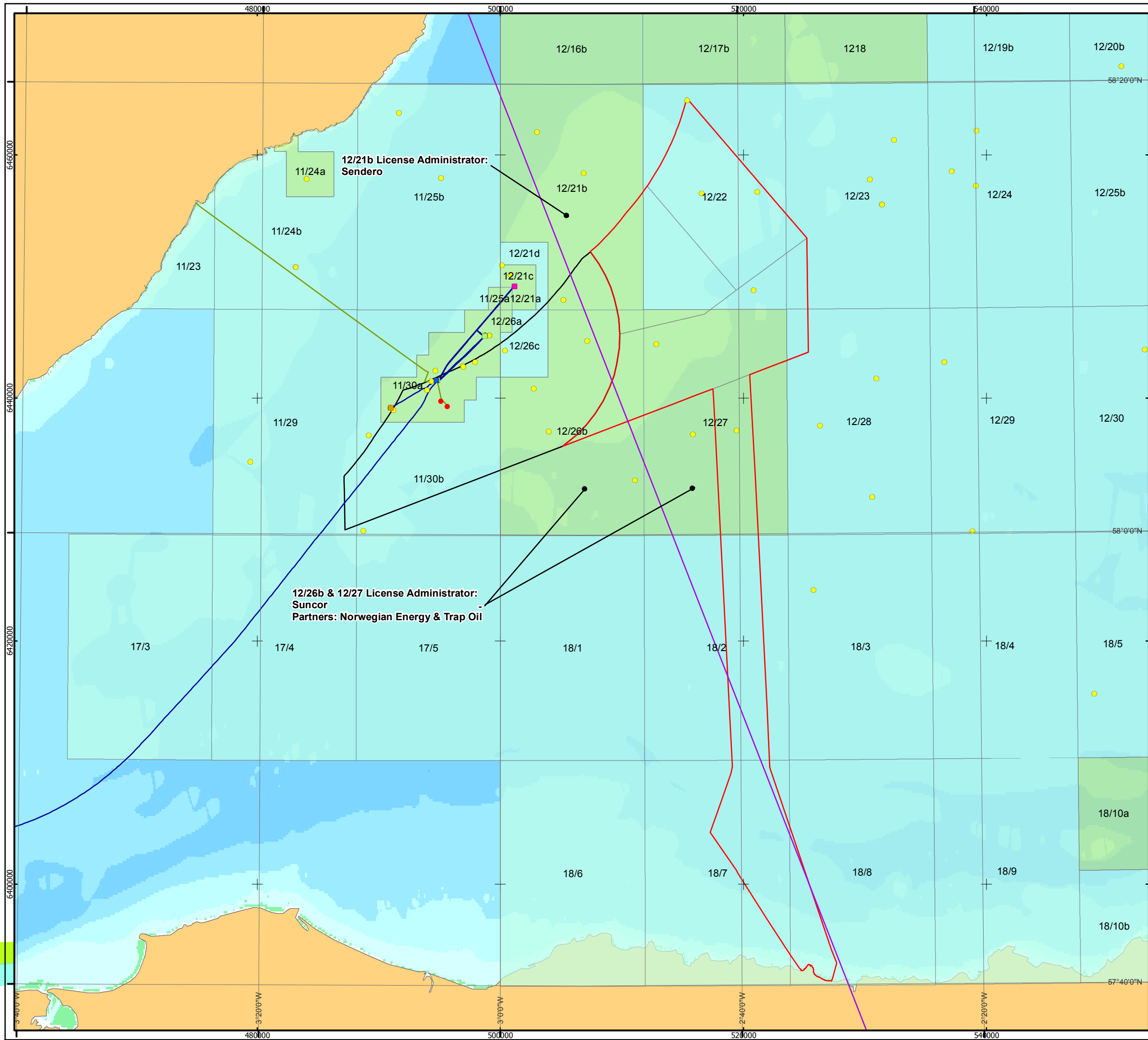
Date: 24/06/2014 Revision: A

REF: 8460001-PSO0181-MOR-MAP-001

Figure 5.7-1 Human Activities in the Moray Firth

Moray Offshore Renewables Ltd

© SeaZone Solutions Limited, 2005, [012009.001, 022011.009]. This product includes mapping data licensed from Ordnance Survey (Great Britain) with the permission of HMSO. © Crown Copyright, 2006. All rights reserved. Moray Offshore Renewables Ltd © 2014. This document is the property of contractors and sub-contractors and shall not be reproduced nor transmitted without prior written approval.



Moray Offshore Renewables Ltd

KEY

- Beatrice AP Platform
- Beatrice AD Platform
- Beatrice B Platform
- Beatrice C Platform
- Jacky Platform
- Beatrice Demonstrator Turbines
- Wellheads
- Helicopter Main Route
- Subsea Cables
- Pipelines
- Blocks currently under license
- 28th Round blocks on offer
- ▭ Modified Offshore Transmission Infrastructure
- ▭ Western Development Area

Horizontal Scale: 1:300,000 A3 Chart
 0 5,000 10,000 Meters

Geodetic Parameters: WGS84 UTM Zone 30N

Produced: ES
 Reviewed: SW
 Approved: PM

Date: 22/06/2014 Revision: A
 REF: 8460001-PSO0181-MOR-MAP-002

Figure 5.7-2 Oil and Gas Licencing in the Moray Firth

Moray Offshore Renewables Ltd