Do not scale from this drawing.

NOTES

1) ALL LEVELS RELATE TO ORDNANCE DATUM (NEWLYN).

2) TIDE LEVELS

HAT	= +2.38m O.D
MHWS	= +1.78m O.D
MHWN	= +1.18m O.D
MLWN	= −0.62m O.D
MLWS	= −1.32m O.D
LAT	= −1.62m O.D

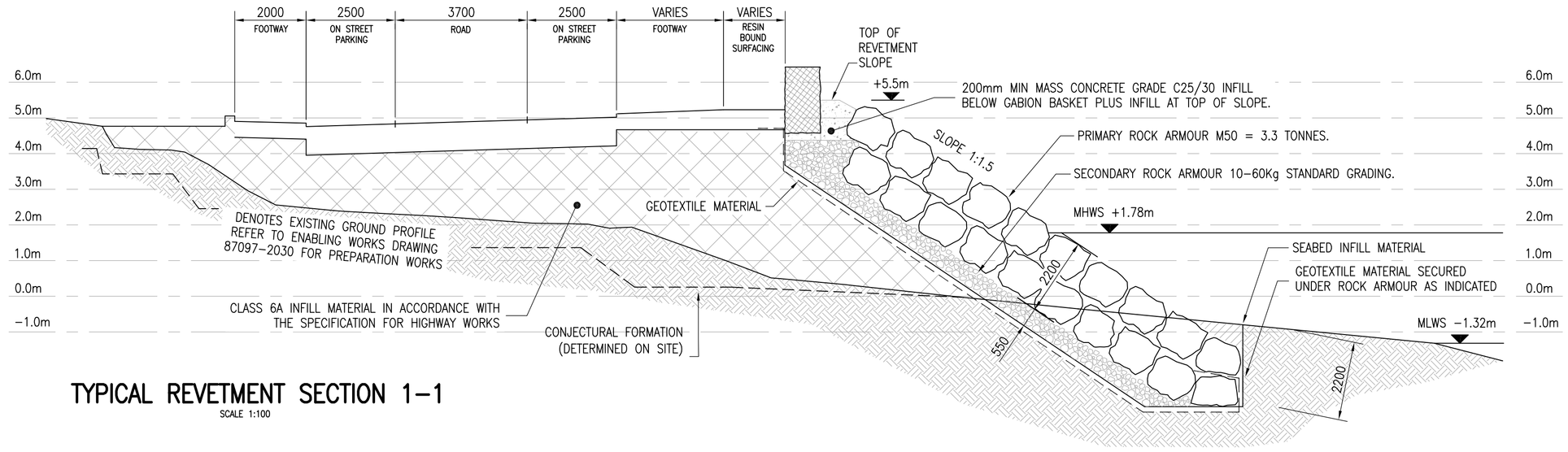

TYPICAL REVETMENT SECTION 1–1

SCALE 1:100

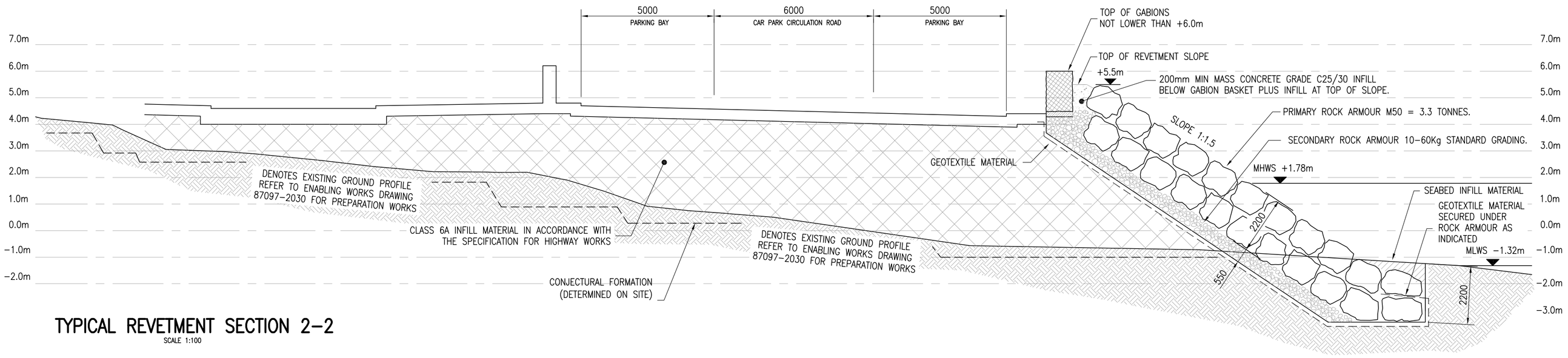

TYPICAL REVETMENT SECTION 2–2

SCALE 1:100

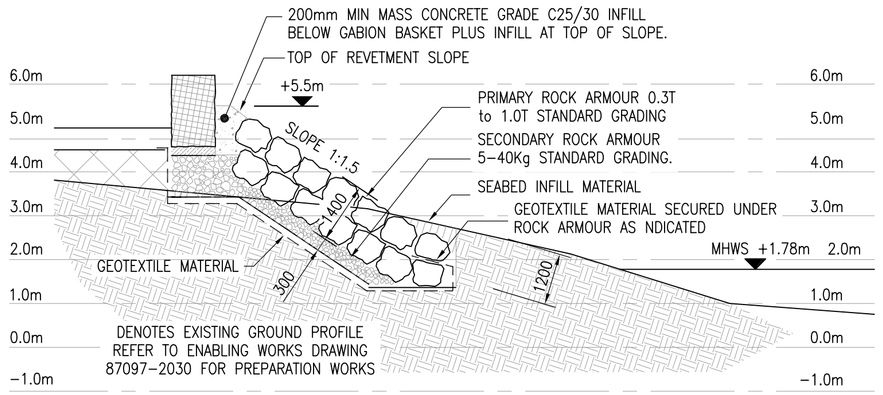

TYPICAL REVETMENT SECTION 3–3

SCALE 1:100

DRAWING REFERENCES

READ THIS DRAWING IN CONJUCTION WITH THE FOLLOWING DRAWINGS.

87097/2004–2009	LAYOUT PLANS SHOWING ROADS/CAR PARK & ASSOCIATED ENGINEERING WORKS.
87097/2010–2012	ROADS SETTING–OUT PLANS.
87097/2013–2014	LONGITUDINAL ROADS SECTIONS.
87097/2015–2016	CONSTRUCTION DETAILS.
87097/2017	DRAINAGE LAYOUT PLAN.
87097/2018	DRAINAGE LONGITUDINAL SECTIONS.
87097/2019–2020	DRAINAGE DETAILS.
87097/2021–2024	SIGNAGE AND LINING LAYOUTS.
87097/2030	ENABLING WORKS EXISTING FORESHORE & LANDSCAPED AREA (SOUTH WEST)
87097/2031	ENABLING WORKS – CAR PARK
87097/2100	PLAN ON REVETMENT.
87097/2101	REVETMENT SECTIONS & DETAILS.
87097/2102	REVETMENT LONG SECTION.
87097/2400–2401	GENERAL ARRANGEMENT OF REINFORCED CONCRETE RETAINING WALL.

Rev.	Date	Description	Drwn.	Chkd.	Appd.

FAIRHURST

W.A. Fairhurst & Partners
225 Bath Street
GLASGOW
G2 4GZ

Tel: 0141 204 8800
Fax: 0141 204 8801

Client:

Project Title:
GOUROCK WATERFRONT:
PUBLIC REALM

Drawing Title:
REVETMENT SECTIONS AND DETAILS

Scale at A1:	Status:	
AS SHOWN	Billing/Costing	
Drawn: GL	Checked: CMD	Approved: GB
Date: 30/03/12	Date: 30/03/12	Date: 30/03/12

Drawing No.: 87097/2101

Revision: –