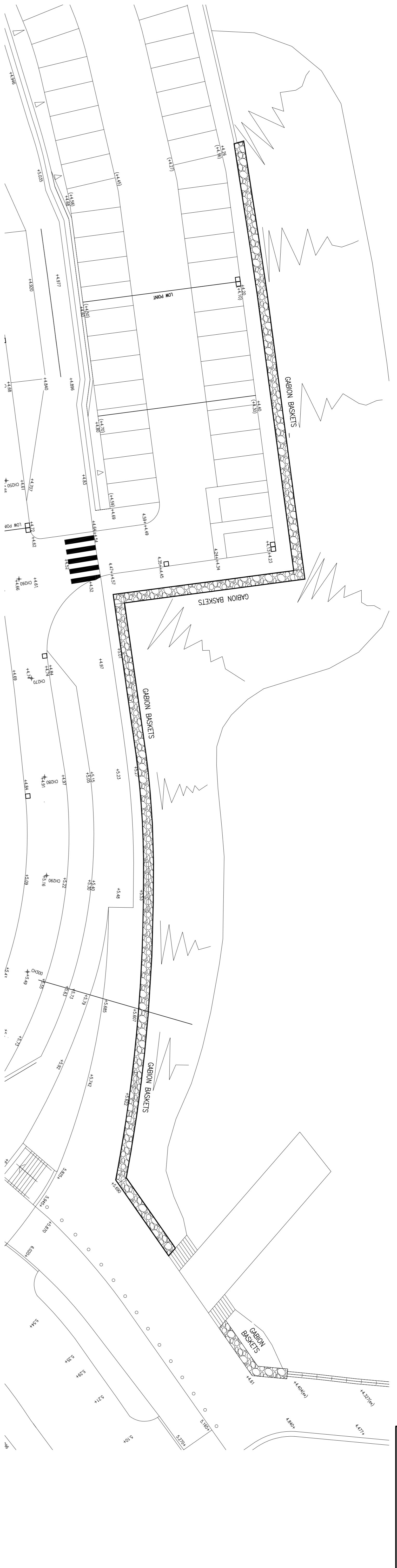
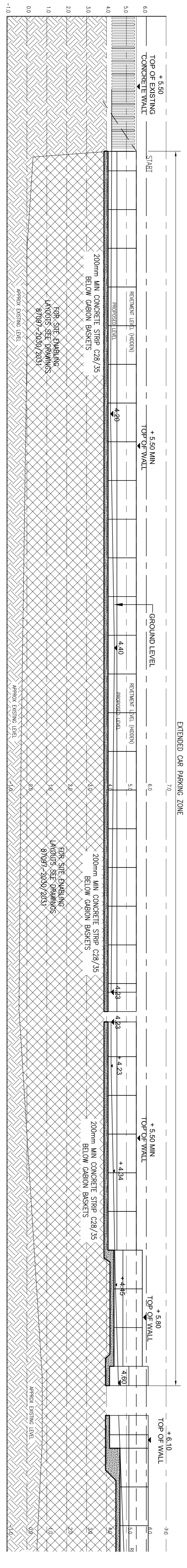


Do not scale from this drawing.

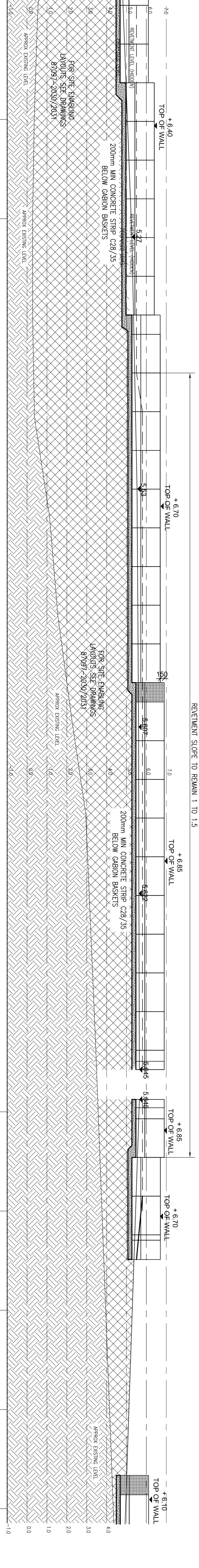


PART PLAN ON RETEWMENT FORESHORE
SCALE 1:200



LONGITUDINAL ELEVATION AT REAR OF RETEWMENT (PART 1 OF 2)
SCALE 1:100 H/V

TOP OF RETEWMENT LOCALLY RAISED OVER THIS EXTENT FROM +5.5m TO +5.5m DUE TO HIGHER FOOTWAY LEVELS.
RETEWMENT SLOPE TO REMAIN 1 TO 1.5



LONGITUDINAL ELEVATION AT REAR OF RETEWMENT (PART 2 OF 2)
SCALE 1:100 H/V

Rev		Date	Description	Drawn	Checked	Approved																														
A		03/06/13	GABIONS UPDATED AS PER HIRST BILLING DRAWINGS	CMKD	GB																															
<p>NOTES:</p> <p>DRAWING REFERENCES</p> <p>READ THIS DRAWING IN CONDUCTION WITH THE FOLLOWING DRAWINGS.</p> <table border="0"> <tr> <td>87097/2004-2009</td> <td>LAYOUT PLANS SHOWING ROADS/CAR PARK & ASSOCIATED ENGINEERING WORKS.</td> <td>87097/2021-2024</td> <td>SIGNAGE AND LINING LAYOUTS.</td> </tr> <tr> <td>87097/2010-2012</td> <td>ROADS SETTING-OUT PLANS.</td> <td>87097/2030</td> <td>ENABLING WORKS EXISTING FORESHORE & LANDSCAPED AREA (SOUTH WEST)</td> </tr> <tr> <td>87097/2013-2014</td> <td>LONGITUDINAL ROADS SECTIONS.</td> <td>87097/2031</td> <td>ENABLING WORKS - CAR PARK</td> </tr> <tr> <td>87097/2015-2016</td> <td>CONSTRUCTION DETAILS.</td> <td>87097/2100</td> <td>PLAN ON RETEWMENT.</td> </tr> <tr> <td>87097/2017</td> <td>DRAINAGE LAYOUT PLAN.</td> <td>87097/2101</td> <td>RETEWMENT SECTIONS & DETAILS.</td> </tr> <tr> <td>87097/2018</td> <td>DRAINAGE LONGITUDINAL SECTIONS.</td> <td>87097/2102</td> <td>RETEWMENT LONG SECTION.</td> </tr> <tr> <td></td> <td></td> <td>87097/2400-2401</td> <td>GENERAL ARRANGEMENT OF REINFORCED CONCRETE RETAINING WALL.</td> </tr> </table> <p>DRAINAGE DETAILS</p> <table border="0"> <tr> <td>87097/2019-2020</td> <td>DRAINAGE DETAILS.</td> </tr> </table>							87097/2004-2009	LAYOUT PLANS SHOWING ROADS/CAR PARK & ASSOCIATED ENGINEERING WORKS.	87097/2021-2024	SIGNAGE AND LINING LAYOUTS.	87097/2010-2012	ROADS SETTING-OUT PLANS.	87097/2030	ENABLING WORKS EXISTING FORESHORE & LANDSCAPED AREA (SOUTH WEST)	87097/2013-2014	LONGITUDINAL ROADS SECTIONS.	87097/2031	ENABLING WORKS - CAR PARK	87097/2015-2016	CONSTRUCTION DETAILS.	87097/2100	PLAN ON RETEWMENT.	87097/2017	DRAINAGE LAYOUT PLAN.	87097/2101	RETEWMENT SECTIONS & DETAILS.	87097/2018	DRAINAGE LONGITUDINAL SECTIONS.	87097/2102	RETEWMENT LONG SECTION.			87097/2400-2401	GENERAL ARRANGEMENT OF REINFORCED CONCRETE RETAINING WALL.	87097/2019-2020	DRAINAGE DETAILS.
87097/2004-2009	LAYOUT PLANS SHOWING ROADS/CAR PARK & ASSOCIATED ENGINEERING WORKS.	87097/2021-2024	SIGNAGE AND LINING LAYOUTS.																																	
87097/2010-2012	ROADS SETTING-OUT PLANS.	87097/2030	ENABLING WORKS EXISTING FORESHORE & LANDSCAPED AREA (SOUTH WEST)																																	
87097/2013-2014	LONGITUDINAL ROADS SECTIONS.	87097/2031	ENABLING WORKS - CAR PARK																																	
87097/2015-2016	CONSTRUCTION DETAILS.	87097/2100	PLAN ON RETEWMENT.																																	
87097/2017	DRAINAGE LAYOUT PLAN.	87097/2101	RETEWMENT SECTIONS & DETAILS.																																	
87097/2018	DRAINAGE LONGITUDINAL SECTIONS.	87097/2102	RETEWMENT LONG SECTION.																																	
		87097/2400-2401	GENERAL ARRANGEMENT OF REINFORCED CONCRETE RETAINING WALL.																																	
87097/2019-2020	DRAINAGE DETAILS.																																			
<p>Project Title: GOOROCK WATERFRONT: PUBLIC REALM</p> <p>Client: FAIRHURST</p> <p>225 Bath Street, SUDBURY, CO. 422 Tel: 0141 254 8800 Fax: 0141 294 8801</p> <p>Scale of A1: AS SHOWN</p> <p>Drawn: CMKD</p> <p>Checked: NS</p> <p>Issue: 30/03/12</p> <p>Approved: GB</p> <p>Issue: 30/03/12</p> <p>Reference: 87097/2102</p> <p>Revision: A</p>																																				