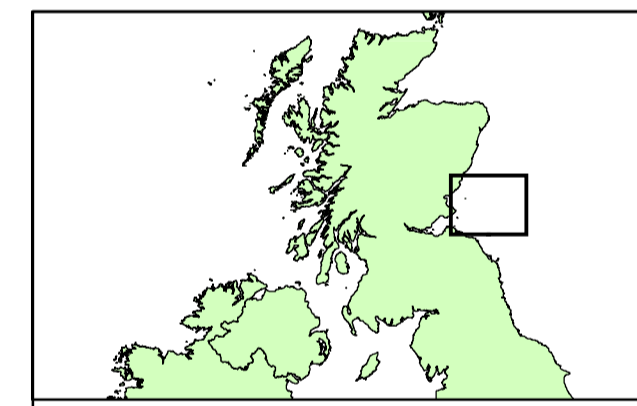
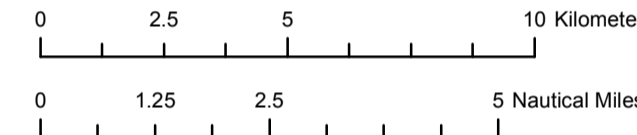


ID	Easting UTM30N	Northing UTM30N	Longitude DD	Latitude DD
1	585149.229700	629640.643700	-1.810828	56.862142
2	584925.564500	6273871.555000	-1.814728	56.652724
3	585727.000200	6277284.062700	-1.602520	56.631890
4	586413.353800	6277557.128100	-1.591244	56.634217
5	587207.884200	6281044.248800	-1.577116	56.605388
6	592965.083600	6266284.172400	-1.488521	56.531720
7	588286.609000	6265851.976800	-1.564705	56.528740
8	587317.338500	6265173.814500	-1.569919	56.549715
9	588043.223600	6268824.070600	-1.567653	56.555479
10	586771.962100	6268899.126600	-1.588303	56.556390
11	586493.287800	6268276.488700	-1.593042	56.550849
12	586782.671800	6265713.044600	-1.589193	56.527772
13	588157.511900	6263992.462800	-1.892356	56.515385

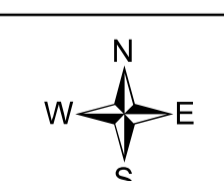


**Legend**

- Boundary Coordinate
- ▭ Project Alpha Boundary
- ▭ Firth of Forth Round 3 Zone 2

The concepts and information contained in this document are the copyright of Seagreen Wind Energy Limited.  
 Use or copying of this document in whole or in part without the written permission of Seagreen Wind Energy Limited constitutes an infringement of copyright. Seagreen Wind Energy Limited does not warrant that this document is delivered free of error and does not accept liability for any loss caused or arising from reliance upon information provided herein. Should not be used for navigation purposes.  
 This product has been derived in part from material obtained from the UK Hydrographic Office with permission of the controller of Her Majesty's Stationary Office and UK Hydrographic Office (www.ukho.gov.uk).  
 NOT TO BE USED FOR NAVIGATION

**Coordinate System**  
 UTM Zone 30 North (WGS84)  
 Projection: Transverse Mercator  
 Central Meridian: 7° East  
 Spheroid: WGS 84  
 Datum of Origin: 1972  
 False Easting: 500000  
 Reference Spheroid: WGS84  
 Semi-major Axis: 6378137.0  
 Inverse Flattening: 298.257226



**Title:**  
 Firth of Forth Offshore Wind Farm Zone



**Figure / Drawing Title:**  
 PROJECT BRAVO APPLICATION BOUNDARY

**Figure/Drawing Number:** A4MRSEAGZ-DEV200-SMP-0046

UNLESS THE REVISION IS B OR HIGHER THE DRAWING IS NOT TO BE USED FOR DESIGN OR CONSTRUCTION

REV	DATE	DESCRIPTION	BY	CHKD	APPR	ENG
B1	15 OCT 12	FORMAL SUBMISSION	DT	NH	KB	LG