




Existing View



Cumulative Wireframe



Firth of Forth Offshore Wind Farm

Figure 16.43A

Viewpoint Location Map



Cumulative Viewpoint 1
Garron Point
Existing View and Wireframe

Viewpoint Information

Date of photograph: 18.10.11

OS Reference: 388592, 787597

Viewpoint height: 57m AOD

Direction from site: NNW

Angle of view: 90 degrees

Correct viewing distance: 300mm

Drawn by: AM

Checked by: RS

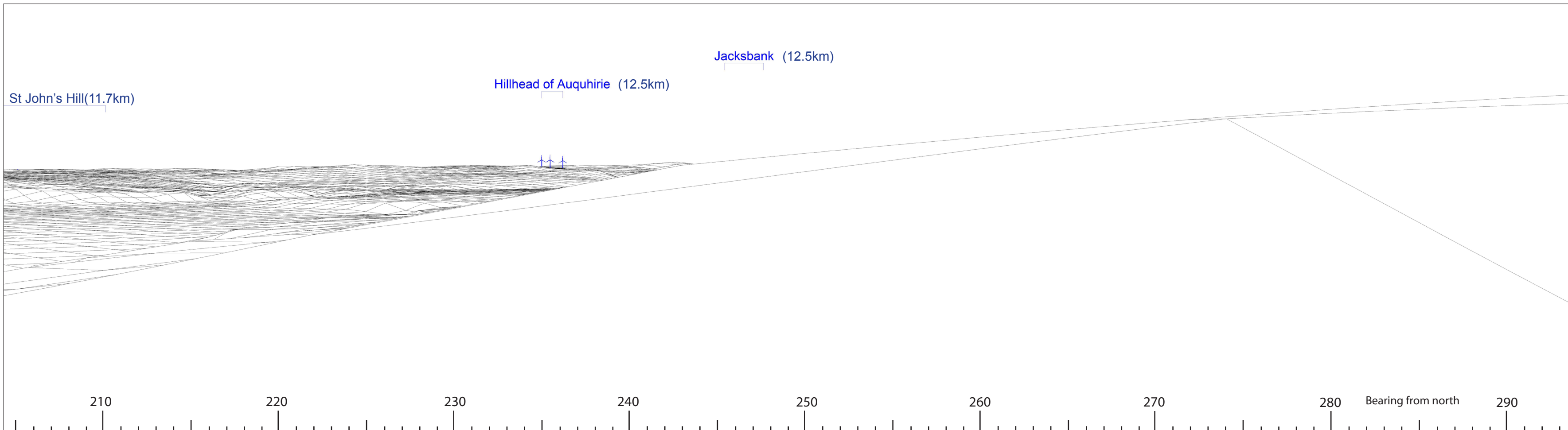
Date: 22.06.2012

Drawing no:
YOR.1966.004





Existing View



Cumulative Wireframe



Firth of Forth Offshore Wind Farm

Figure 16.43B

Viewpoint Location Map



Cumulative Viewpoint 1
Garron Point
Existing View and Wireframe

Viewpoint Information

Date of photograph: 18.10.11

OS Reference: 388592, 787597

Viewpoint height: 57m AOD

Angle of view: 90 degrees

Correct viewing distance: 300mm

Drawn by: AM

Checked by: RS

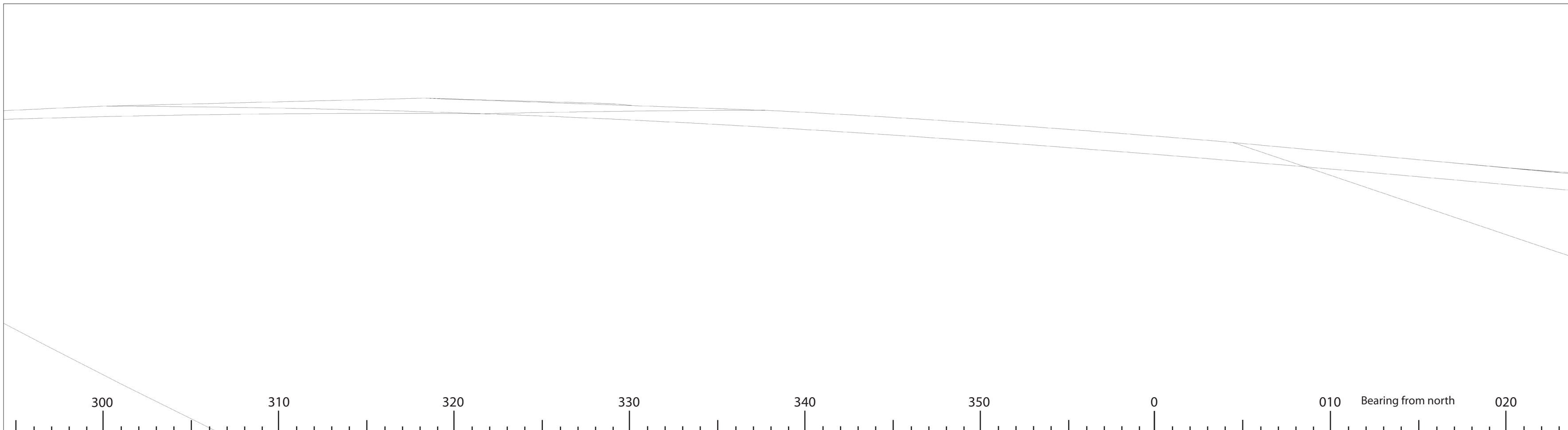
Date: 01.05.2012

Drawing no:
YOR.1966.004





Existing View



Cumulative Wireframe



Firth of Forth Offshore Wind Farm

Figure 16.43C

Viewpoint Location Map



Cumulative Viewpoint 1
Garron Point
Existing View and Wireframe

Viewpoint Information

Date of photograph: 18.10.11

OS Reference: 388592, 787597

Viewpoint height: 57m AOD

Angle of view: 90 degrees

Correct viewing distance: 300mm

Drawn by: AM

Checked by: RS

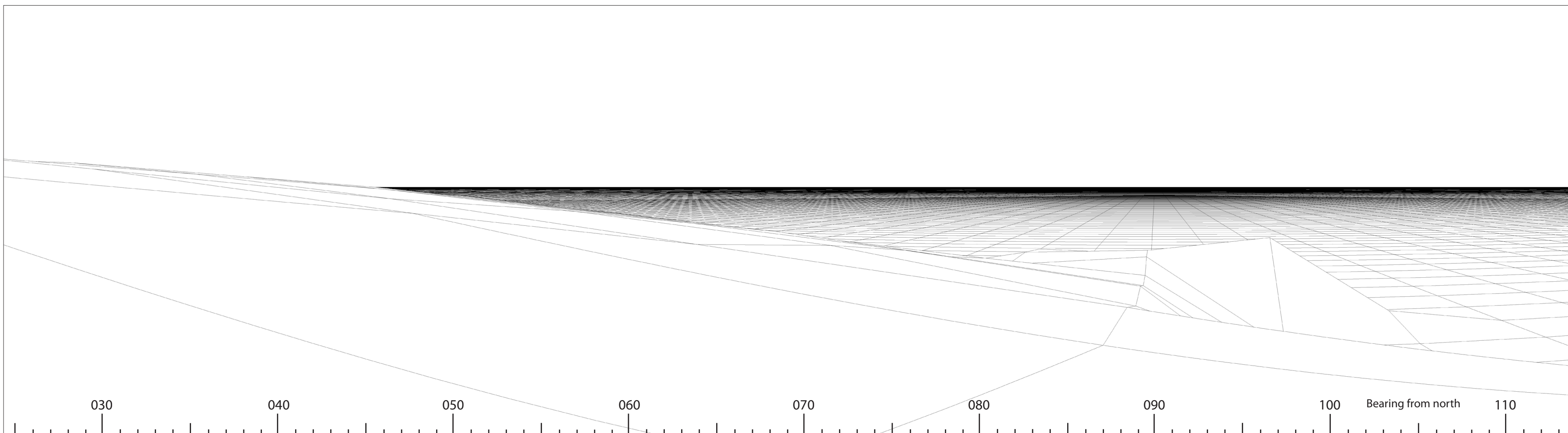
Date: 01.05.2012

Drawing no:
YOR.1966.004





Existing View



Cumulative Wireframe



Firth of Forth Offshore Wind Farm

Figure 16.43D

Viewpoint Location Map



Cumulative Viewpoint 1
Garron Point
Existing View and Wireframe

Viewpoint Information

Date of photograph: 18.10.11

OS Reference: 388592, 787597

Viewpoint height: 57m AOD

Angle of view: 90 degrees

Correct viewing distance: 300mm

Drawn by: AM

Checked by: RS

Date: 01.05.2012

Drawing no:
YOR.1966.004





Existing View



Firth of Forth Offshore Wind Farm

Figure 16.44A

Viewpoint Location Map



Cumulative Viewpoint 2
Beach Road, Kirkton, St Cyrus
Existing View and Wireframe

Viewpoint Information

Date of photograph: 07.09.11

OS Reference: 375192, 764647

Viewpoint height: 74m AOD

Direction from site: NW

Angle of view: 90 degrees

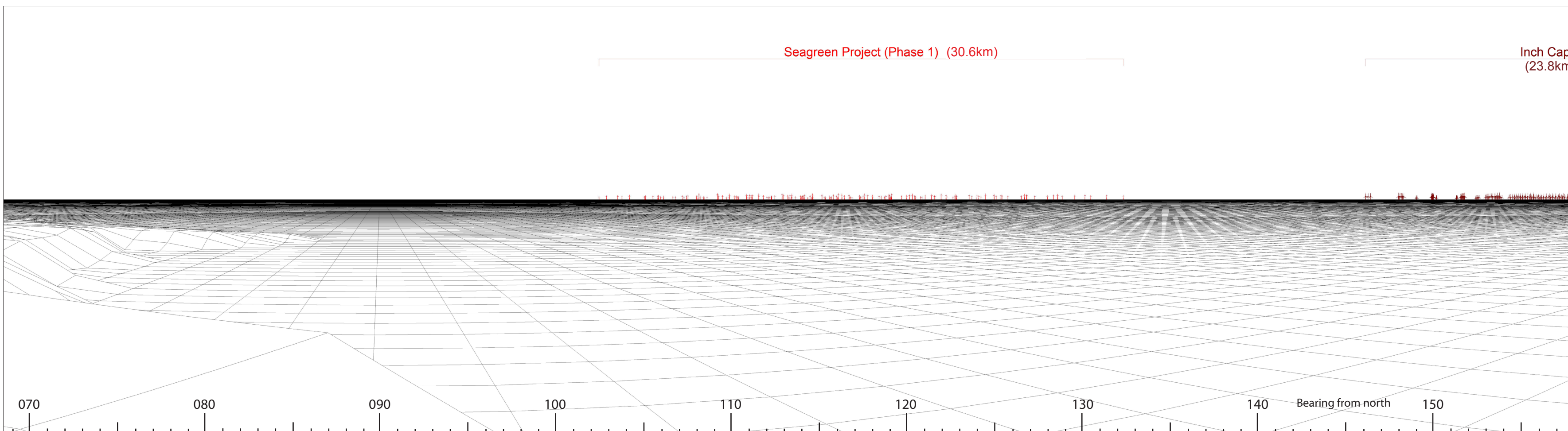
Correct viewing distance: 300mm

Drawn by: AM

Checked by: RS

Date: 22.06.2012

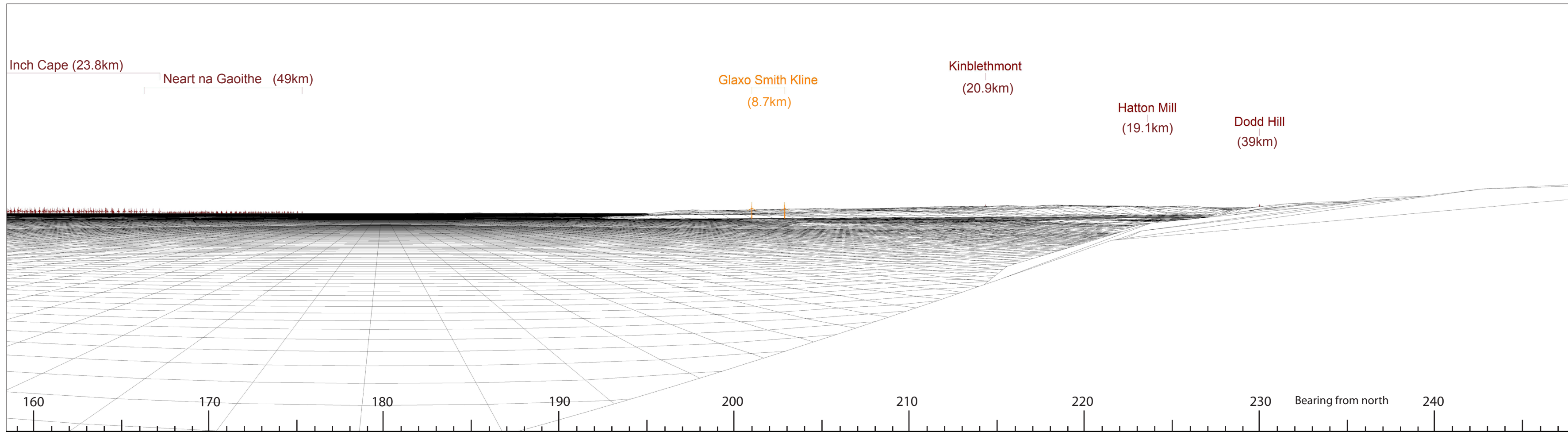
Drawing no:
YOR.1966.004



Cumulative Wireframe



Existing View



Cumulative Wireframe



Firth of Forth Offshore Wind Farm

Figure 16.44B

Viewpoint Location Map



Cumulative Viewpoint 2
Beach Road, Kirkton, St Cyrus
Existing View and Wireframe

Viewpoint Information

Date of photograph: 07.09.11

OS Reference: 375192, 764647

Viewpoint height: 74m AOD

Angle of view: 90 degrees

Correct viewing distance: 300mm

Drawn by: AM

Checked by: RS

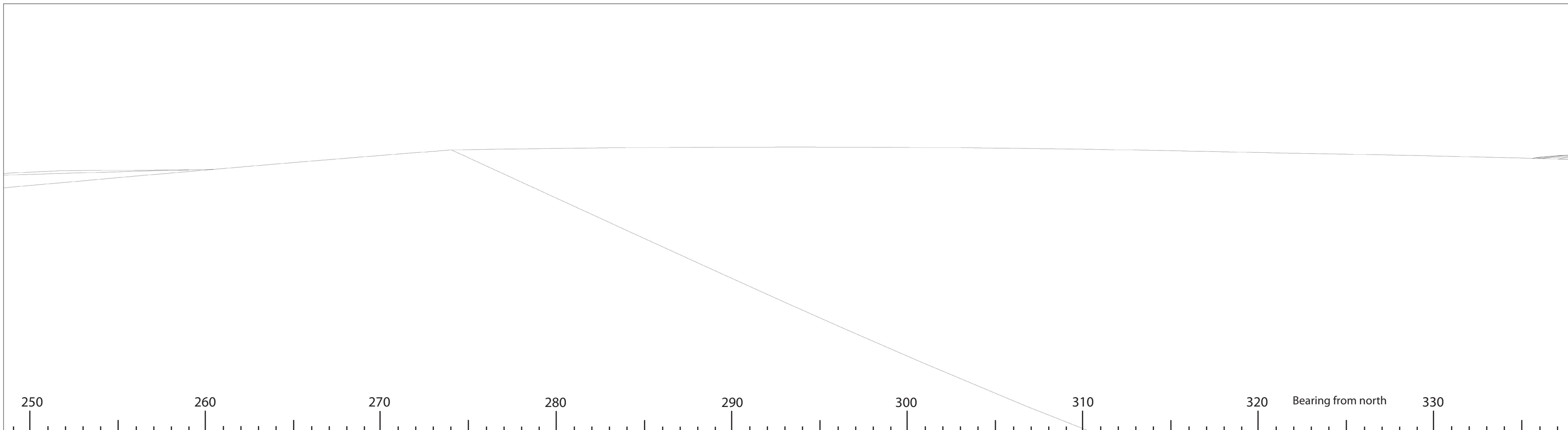
Date: 22.06.2012

Drawing no:
YOR.1966.004





Existing View



Cumulative Wireframe



Firth of Forth Offshore Wind Farm

Figure 16.44C

Viewpoint Location Map



Cumulative Viewpoint 2
Beach Road, Kirkton, St Cyrus
Existing View and Wireframe

Viewpoint Information

Date of photograph: 07.09.11

OS Reference: 375192, 764647

Viewpoint height: 74m AOD

Angle of view: 90 degrees

Correct viewing distance: 300mm

Drawn by: AM

Checked by: RS

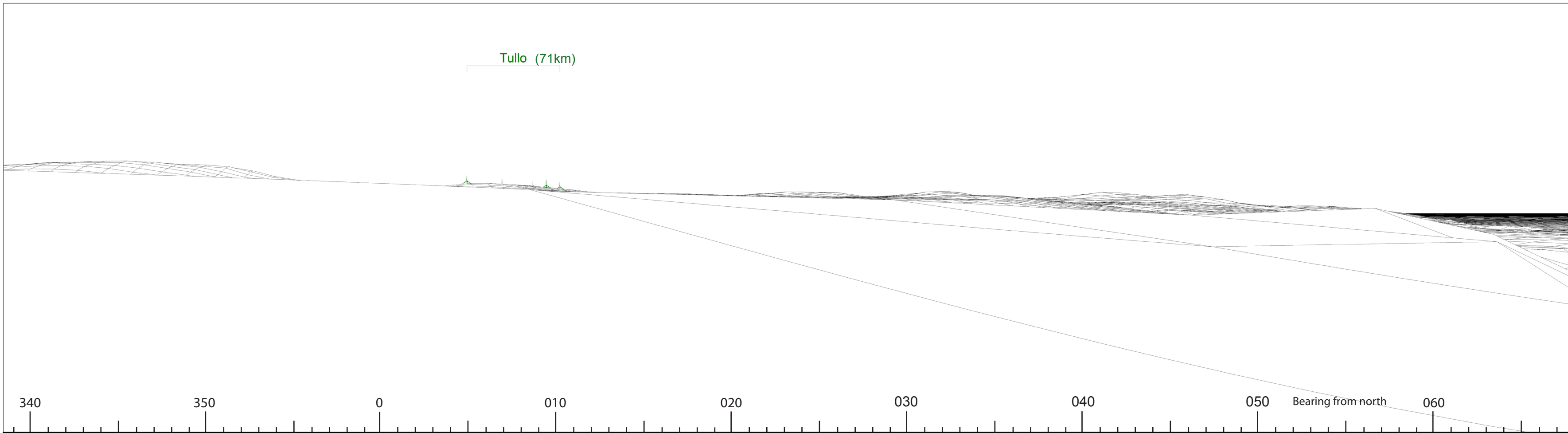
Date: 01.05.2012

Drawing no:
YOR.1966.004





Existing View



Cumulative Wireframe



Firth of Forth Offshore Wind Farm

Figure 16.44D

Viewpoint Location Map



Cumulative Viewpoint 2
Beach Road, Kirkton, St Cyrus
Existing View and Wireframe

Viewpoint Information

Date of photograph: 07.09.11

OS Reference: 375192, 764647

Viewpoint height: 74m AOD

Angle of view: 90 degrees

Correct viewing distance: 300mm

Drawn by: AM

Checked by: RS

Date: 01.05.2012

Drawing no:
YOR.1966.004

