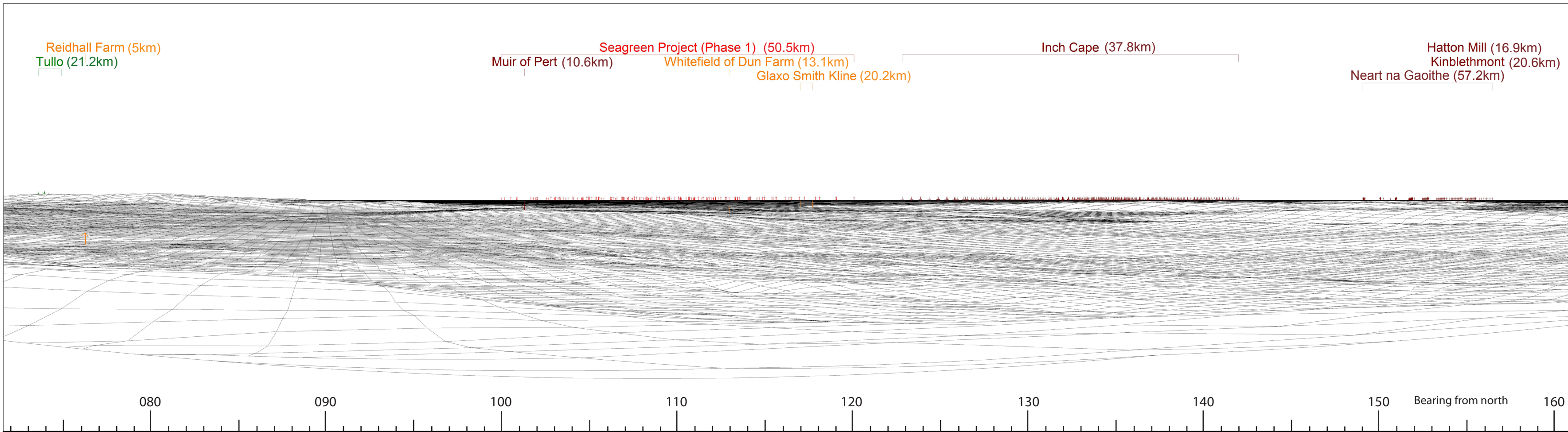




Existing View



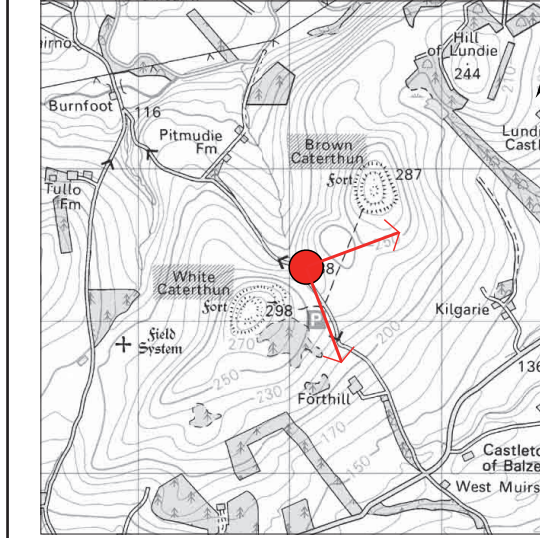
Cumulative Wireframe



Firth of Forth Offshore Wind Farm

Figure 16.45A

Viewpoint Location Map



Cumulative Viewpoint 3
White Caterthun Hill Fort
Existing View and Wireframe

Viewpoint Information

Date of photograph: 18.10.11

OS Reference: 354819, 766084

Viewpoint height: 292m AOD

Direction from site: WNW

Angle of view: 90 degrees

Correct viewing distance: 300mm

Drawn by: AM

Checked by: RS

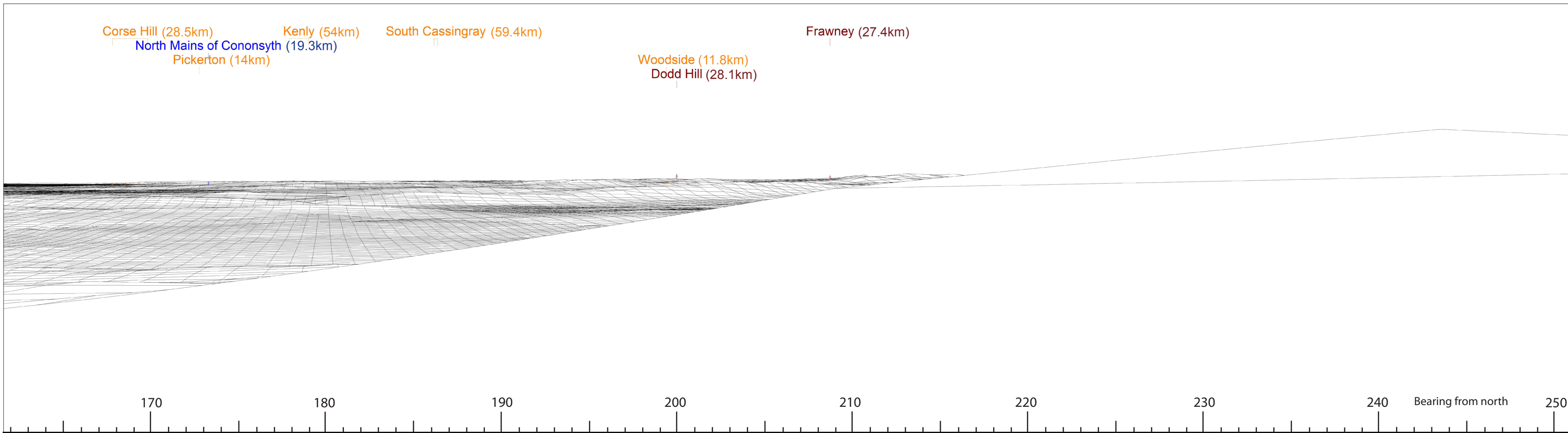
Date: 01.05.2012

Drawing no:
YOR.1966.005





Existing View



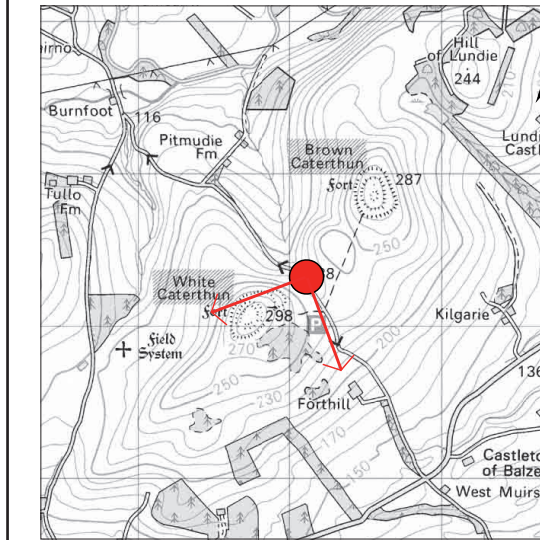
Cumulative Wireframe



Firth of Forth Offshore Wind Farm

Figure 16.45B

Viewpoint Location Map



Cumulative Viewpoint 3
 White Caterthun Hill Fort
 Existing View and Wireframe

Viewpoint Information

Date of photograph: 18.10.11

OS Reference: 354819, 766084

Viewpoint height: 292m AOD

Angle of view: 90 degrees

Correct viewing distance: 300mm

Drawn by: AM

Checked by: RS

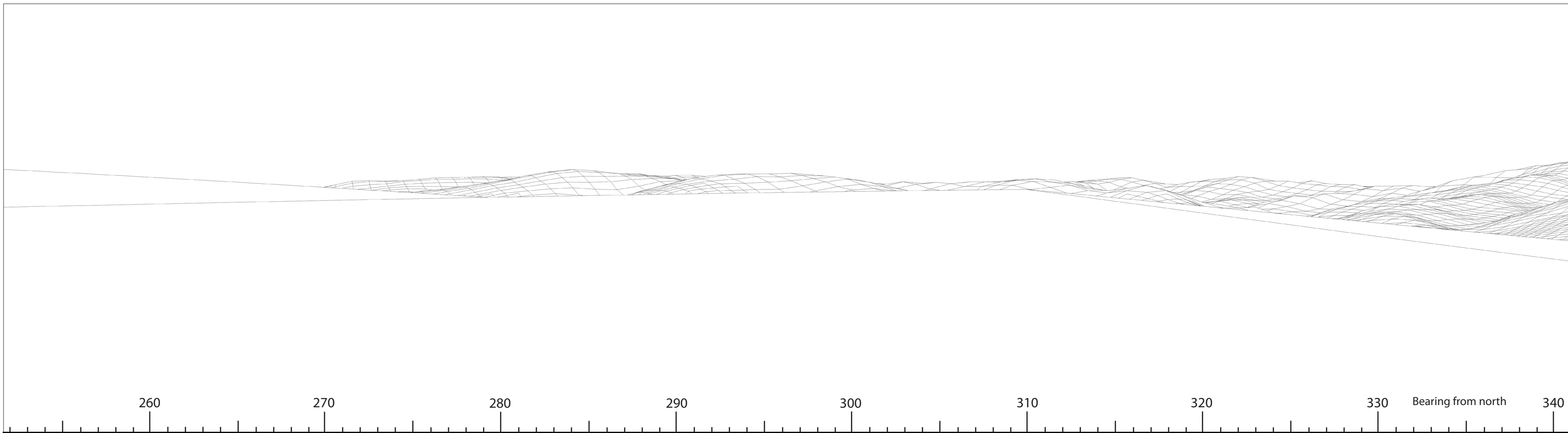
Date: 01.05.2012

Drawing no:
 YOR.1966.005





Existing View



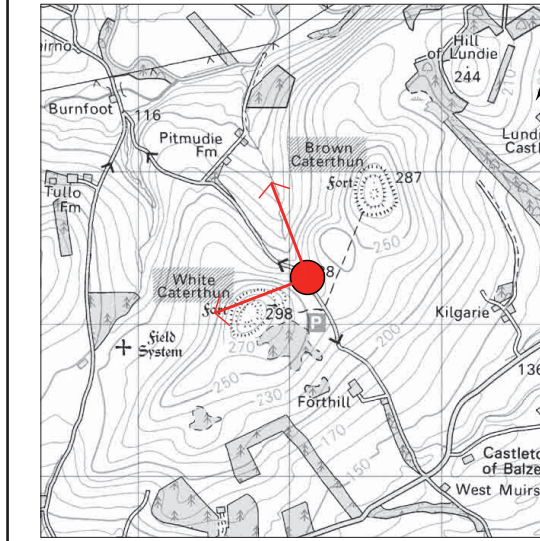
Cumulative Wireframe



Firth of Forth Offshore Wind Farm

Figure 16.45C

Viewpoint Location Map



Cumulative Viewpoint 3
White Caterthun Hill Fort
Existing View and Wireframe

Viewpoint Information

Date of photograph: 18.10.11

OS Reference: 354819, 766084

Viewpoint height: 292m AOD

Angle of view: 90 degrees

Correct viewing distance: 300mm

Drawn by: AM

Checked by: RS

Date: 01.05.2012

Drawing no:
YOR.1966.005





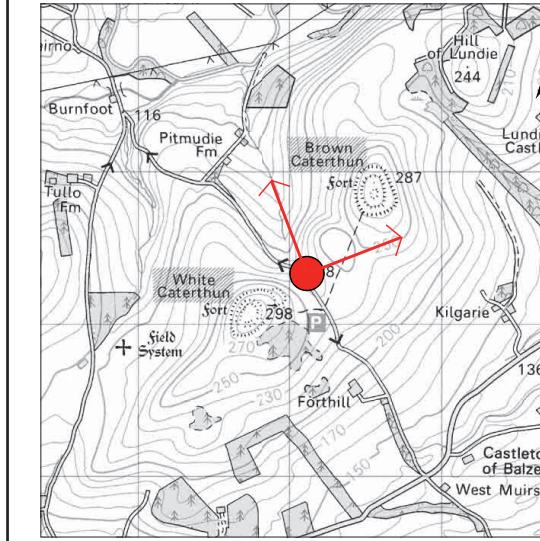
Existing View



Firth of Forth Offshore Wind Farm

Figure 16.45D

Viewpoint Location Map



Cumulative Viewpoint 3
White Caterthun Hill Fort
Existing View and Wireframe

Viewpoint Information

Date of photograph: 18.10.11

OS Reference: 354819, 766084

Viewpoint height: 292m AOD

Angle of view: 90 degrees

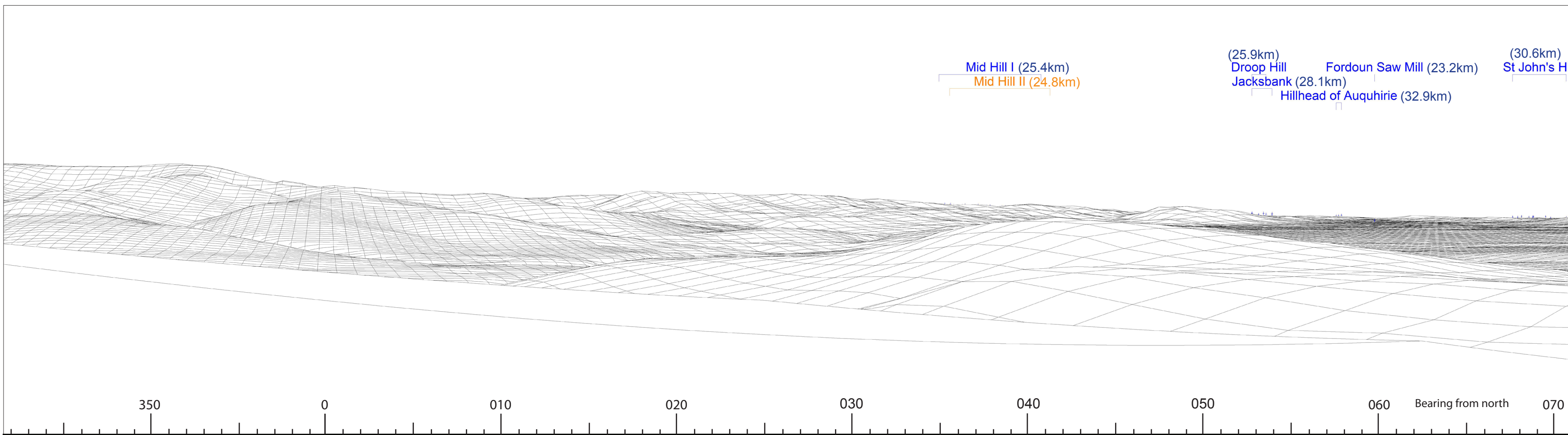
Correct viewing distance: 300mm

Drawn by: AM

Checked by: RS

Date: 01.05.2012

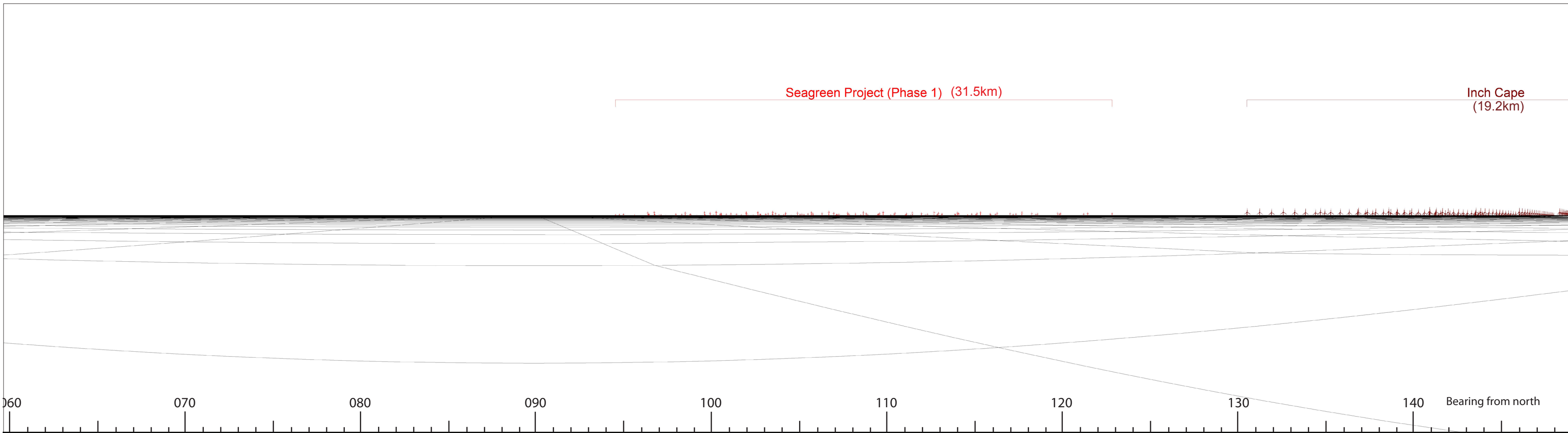
Drawing no:
YOR.1966.005



Cumulative Wireframe



Existing View



Cumulative Wireframe



Firth of Forth Offshore Wind Farm

Figure 16.46A

Viewpoint Location Map



Cumulative Viewpoint 4
Montrose
Existing View and Wireframe

Viewpoint Information

Date of photograph: 07.09.11

OS Reference: 372684, 757958

Viewpoint height: 1m AOD

Direction from site: WNW

Angle of view: 90 degrees

Correct viewing distance: 300mm

Drawn by: AM

Checked by: RS

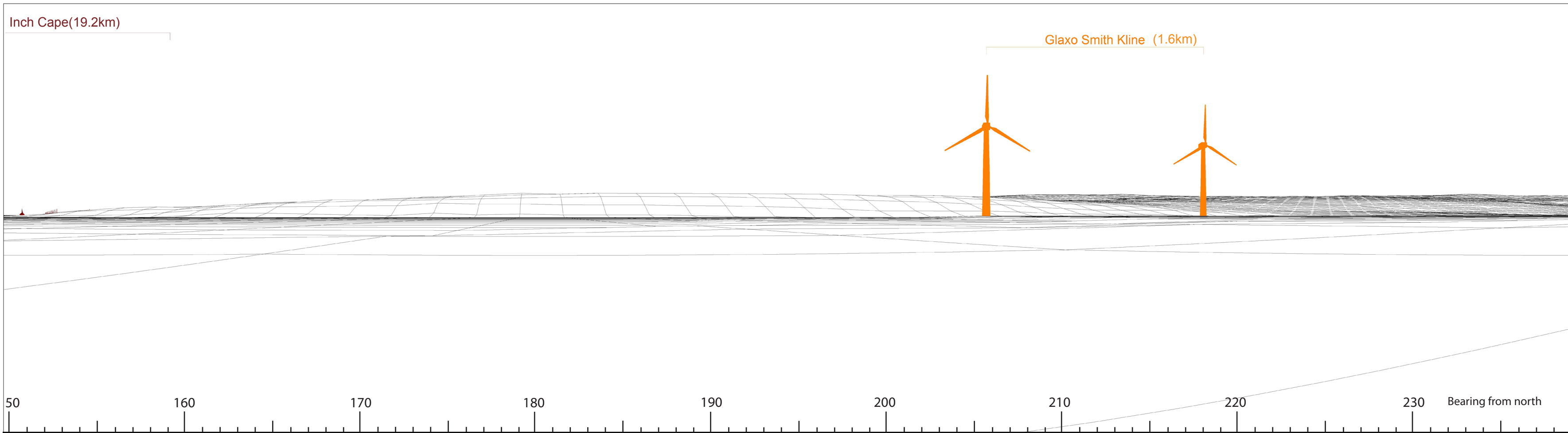
Date: 01.05.2012

Drawing no:
YOR.1966.005





Existing View



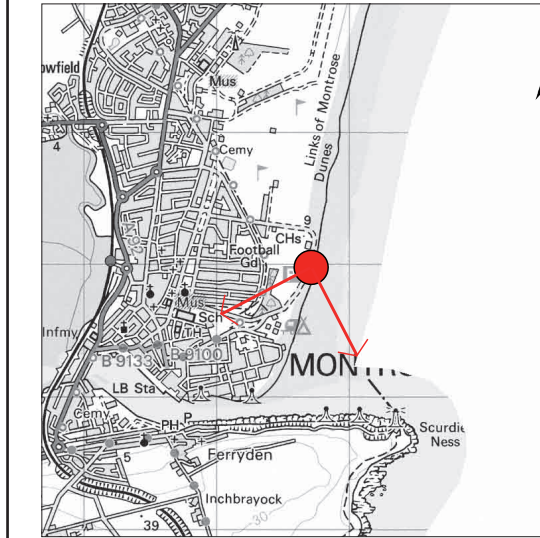
Cumulative Wireframe



Firth of Forth Offshore Wind Farm

Figure 16.46B

Viewpoint Location Map



Cumulative Viewpoint 4
Montrose
Existing View and Wireframe

Viewpoint Information

Date of photograph: 07.09.11

OS Reference: 372684, 757958

Viewpoint height: 1m AOD

Angle of view: 90 degrees

Correct viewing distance: 300mm

Drawn by: AM

Checked by: RS

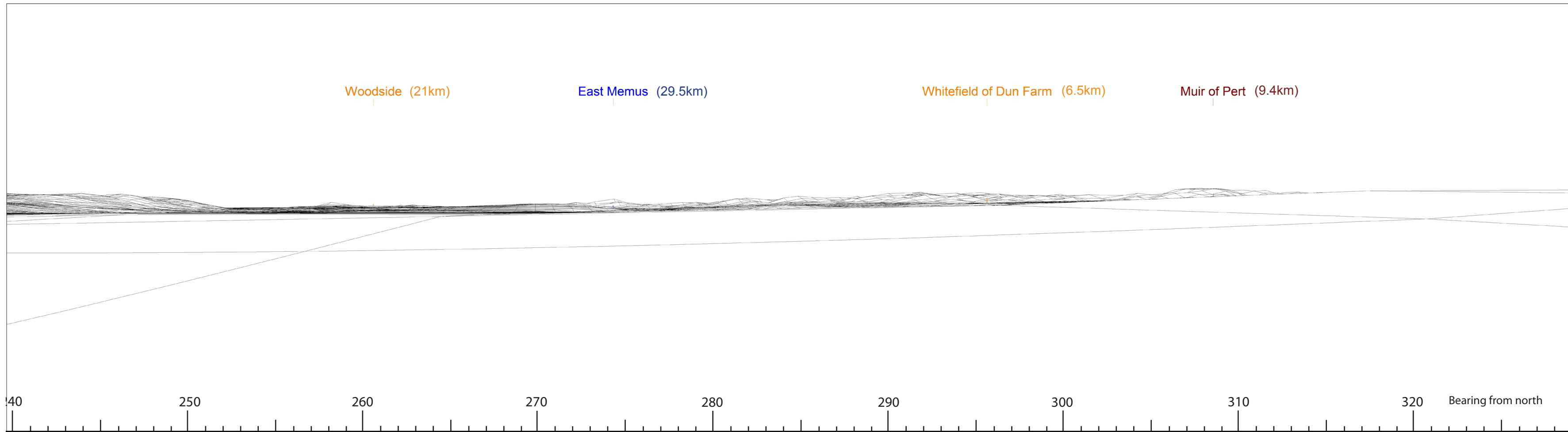
Date: 01.05.2012

Drawing no:
YOR.1966.005





Existing View



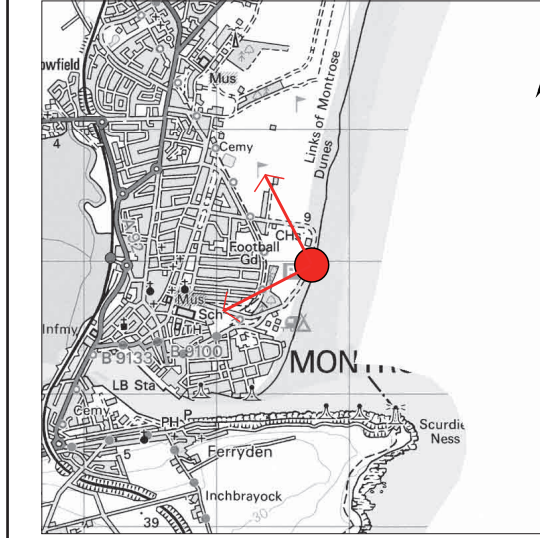
Cumulative Wireframe



Firth of Forth Offshore Wind Farm

Figure 16.46C

Viewpoint Location Map



Cumulative Viewpoint 4
Montrose
Existing View and Wireframe

Viewpoint Information

Date of photograph: 07.09.11

OS Reference: 372684, 757958

Viewpoint height: 1m AOD

Angle of view: 90 degrees

Correct viewing distance: 300mm

Drawn by: AM

Checked by: RS

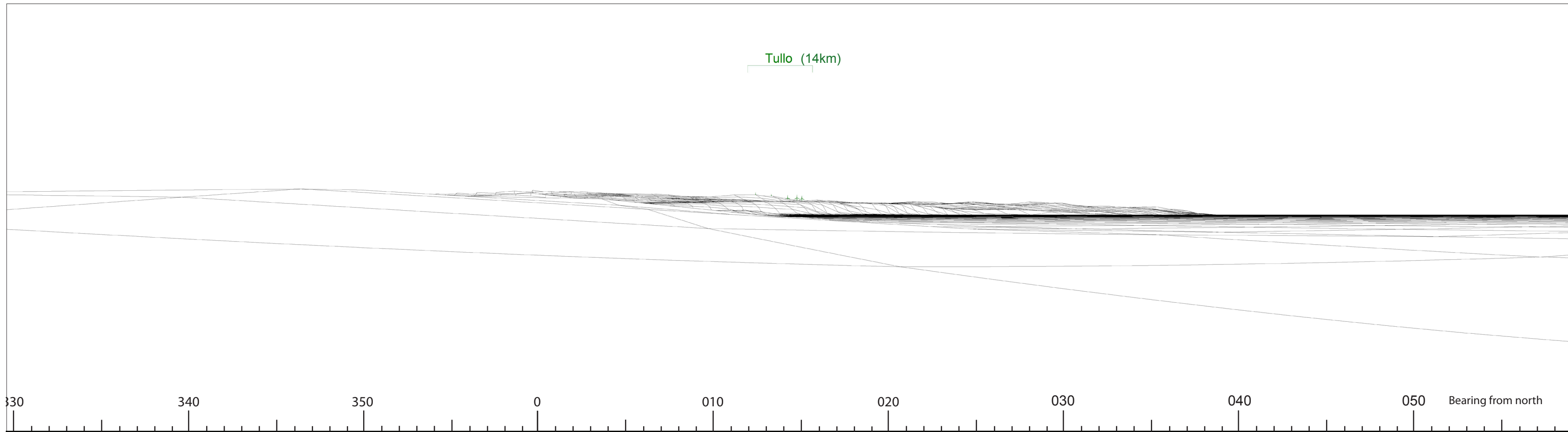
Date: 01.05.2012

Drawing no:
YOR.1966.005





Existing View



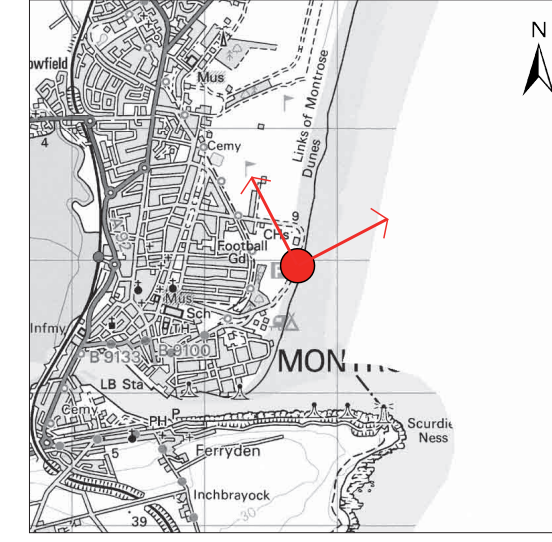
Cumulative Wireframe



Firth of Forth Offshore Wind Farm

Figure 16.46D

Viewpoint Location Map



Cumulative Viewpoint 4
Montrose
Existing View and Wireframe

Viewpoint Information

Date of photograph: 07.09.11

OS Reference: 372684, 757958

Viewpoint height: 1m AOD

Angle of view: 90 degrees

Correct viewing distance: 300mm

Drawn by: AM

Checked by: RS

Date: 01.05.2012

Drawing no:
YOR.1966.005

