



Existing View



Firth of Forth Offshore Wind Farm

Figure 16.47A

Viewpoint Location Map



Cumulative Viewpoint 5  
Braehead of Lunan  
Existing View and Wireframe

Viewpoint Information

Date of photograph: 07.09.11

OS Reference: 368988, 752598

Viewpoint height: 72m AOD

Direction from site: W

Angle of view: 90 degrees

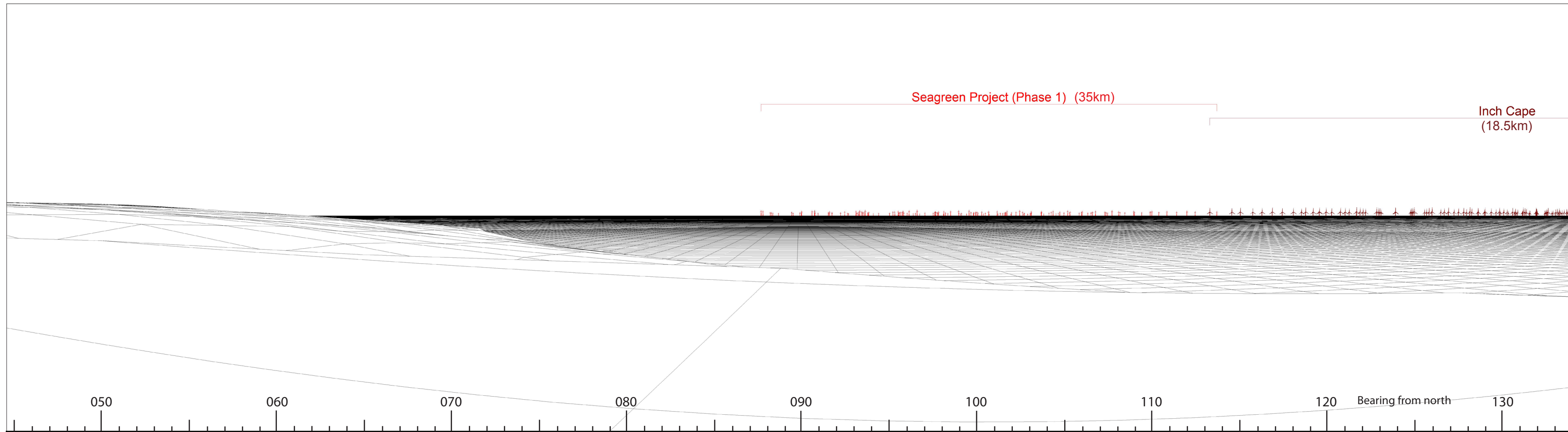
Correct viewing distance: 300mm

Drawn by: AM

Checked by: RS

Date: 22.06.2012

Drawing no:  
YOR.1966.006



Cumulative Wireframe



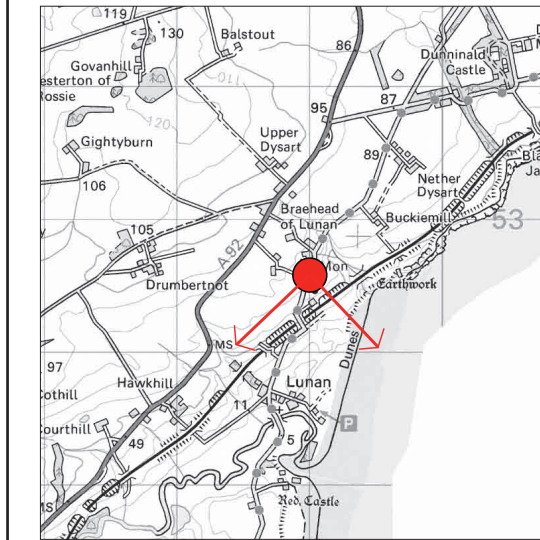
Existing View



Firth of Forth Offshore Wind Farm

Figure 16.47B

Viewpoint Location Map



Cumulative Viewpoint 5  
Braehead of Lunan  
Existing View and Wireframe

Viewpoint Information

Date of photograph: 07.09.11

OS Reference: 368988, 752598

Viewpoint height: 72m AOD

Angle of view: 90 degrees

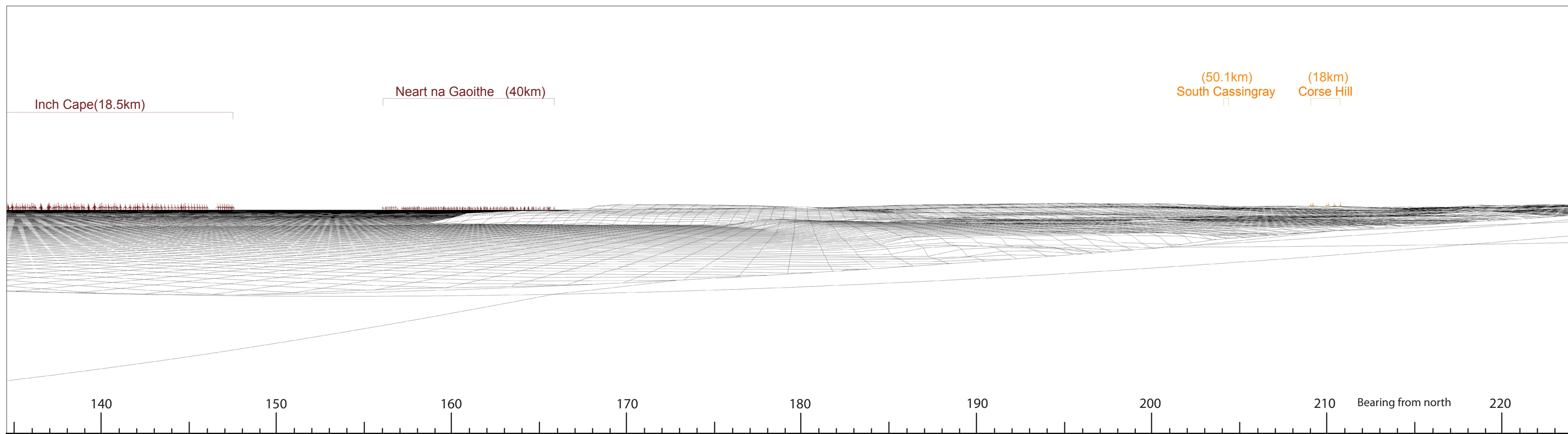
Correct viewing distance: 300mm

Drawn by: AM

Checked by: RS

Date: 22.06.2012

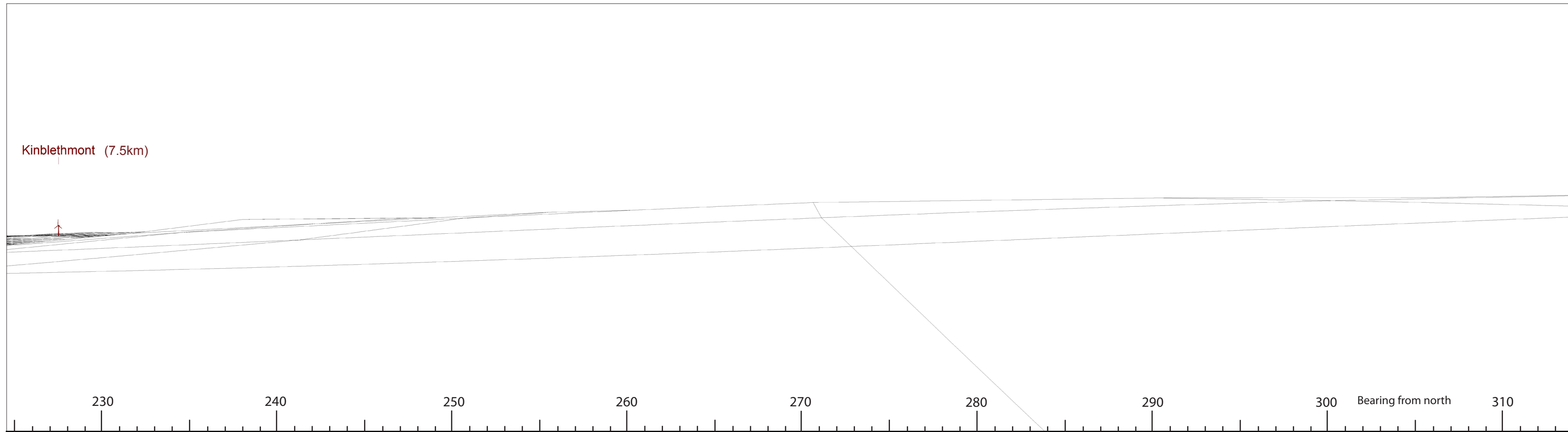
Drawing no:  
YOR.1966.006



Cumulative Wireframe



Existing View



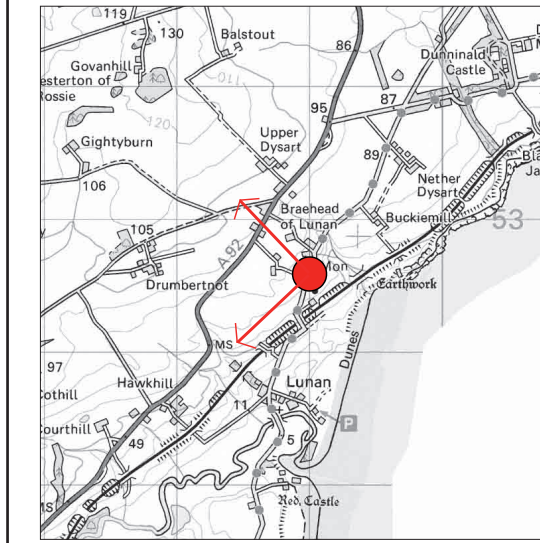
Cumulative Wireframe



Firth of Forth Offshore Wind Farm

Figure 16.47C

Viewpoint Location Map



Cumulative Viewpoint 5  
Braehead of Lunan  
Existing View and Wireframe

Viewpoint Information

Date of photograph: 07.09.11

OS Reference: 368988, 752598

Viewpoint height: 72m AOD

Angle of view: 90 degrees

Correct viewing distance: 300mm

Drawn by: AM

Checked by: RS


Date: 01.05.2012

Drawing no:  
YOR.1966.006





Existing View



Cumulative Wireframe



Firth of Forth Offshore Wind Farm

Figure 16.47D

Viewpoint Location Map



Cumulative Viewpoint 5  
Braehead of Lunan  
Existing View and Wireframe

Viewpoint Information

Date of photograph: 07.09.11

OS Reference: 368988, 752598

Viewpoint height: 72m AOD

Angle of view: 90 degrees

Correct viewing distance: 300mm

Drawn by: AM

Checked by: RS


Date: 01.05.2012

Drawing no:  
YOR.1966.006





Existing View



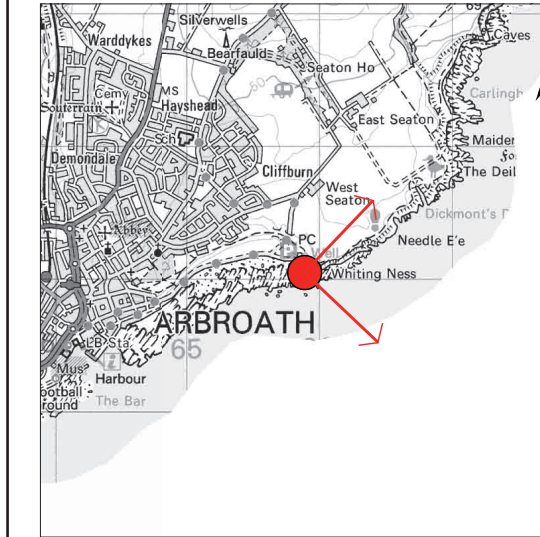
Cumulative Wireframe



Firth of Forth Offshore Wind Farm

Figure 16.48A

Viewpoint Location Map



Cumulative Viewpoint 6  
Arbroath Signal Tower  
Existing View and Wireframe

Viewpoint Information

Date of photograph: 07.09.11

OS Reference: 364047, 740440

Viewpoint height: 2+16m AOD

Direction from site: W

Angle of view: 90 degrees

Correct viewing distance: 300mm

Drawn by: AM

Checked by: RS

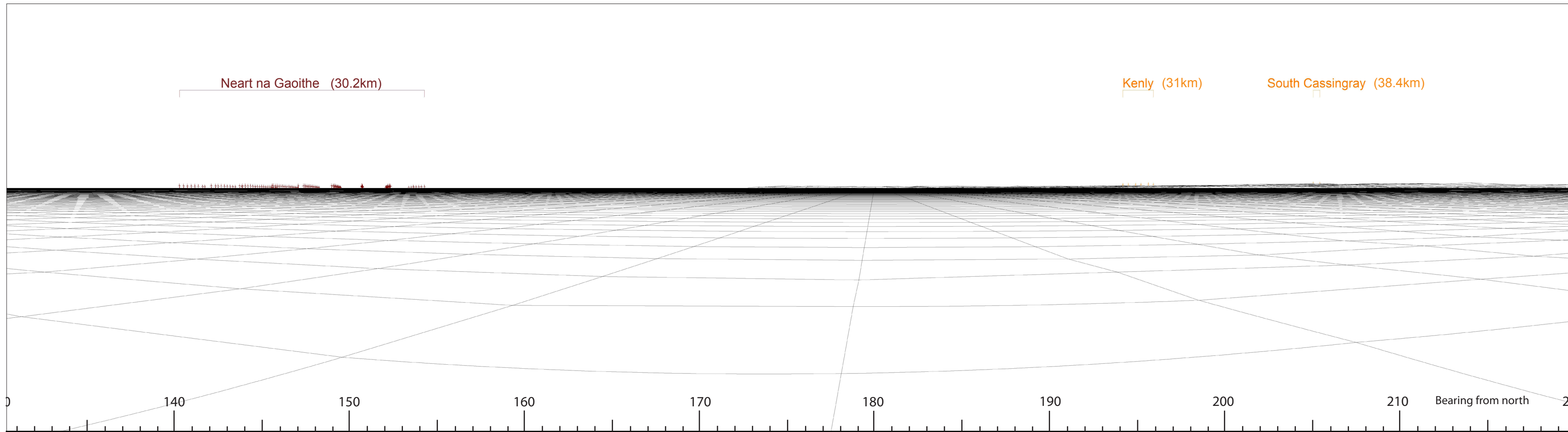
Date: 22.06.2012

Drawing no:  
YOR.1966.006





Existing View



Cumulative Wireframe



Firth of Forth Offshore Wind Farm

Figure 16.48B

Viewpoint Location Map



Cumulative Viewpoint 6  
Arbroath Signal Tower  
Existing View and Wireframe

Viewpoint Information

Date of photograph: 07.09.11

OS Reference: 364047, 740440

Viewpoint height: 2+16m AOD

Angle of view: 90 degrees

Correct viewing distance: 300mm

Drawn by: AM

Checked by: RS

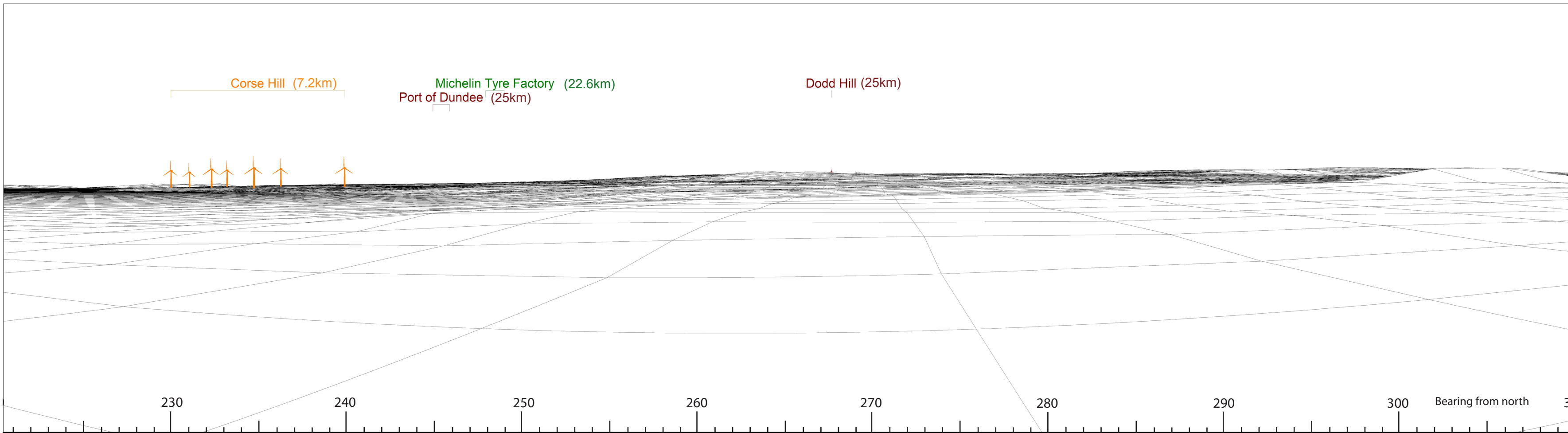
Date: 01.05.2012

Drawing no:  
YOR.1966.006





Existing View



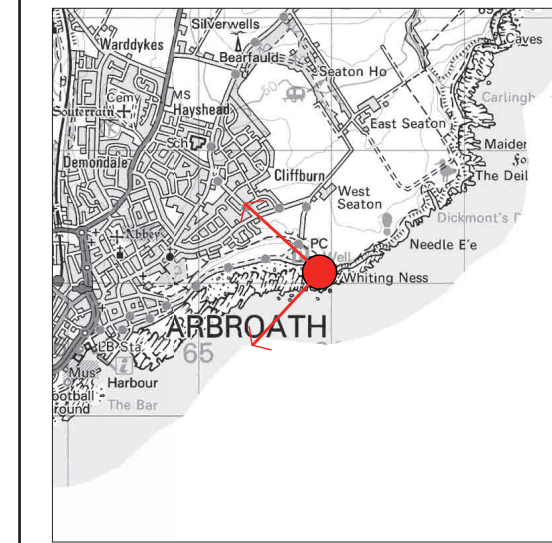
Cumulative Wireframe



Firth of Forth Offshore Wind Farm

Figure 16.48C

Viewpoint Location Map



Cumulative Viewpoint 6  
Arbroath Signal Tower  
Existing View and Wireframe

Viewpoint Information

Date of photograph: 07.09.11

OS Reference: 364047, 740440

Viewpoint height: 2+16m AOD

Angle of view: 90 degrees

Correct viewing distance: 300mm

Drawn by: AM

Checked by: RS

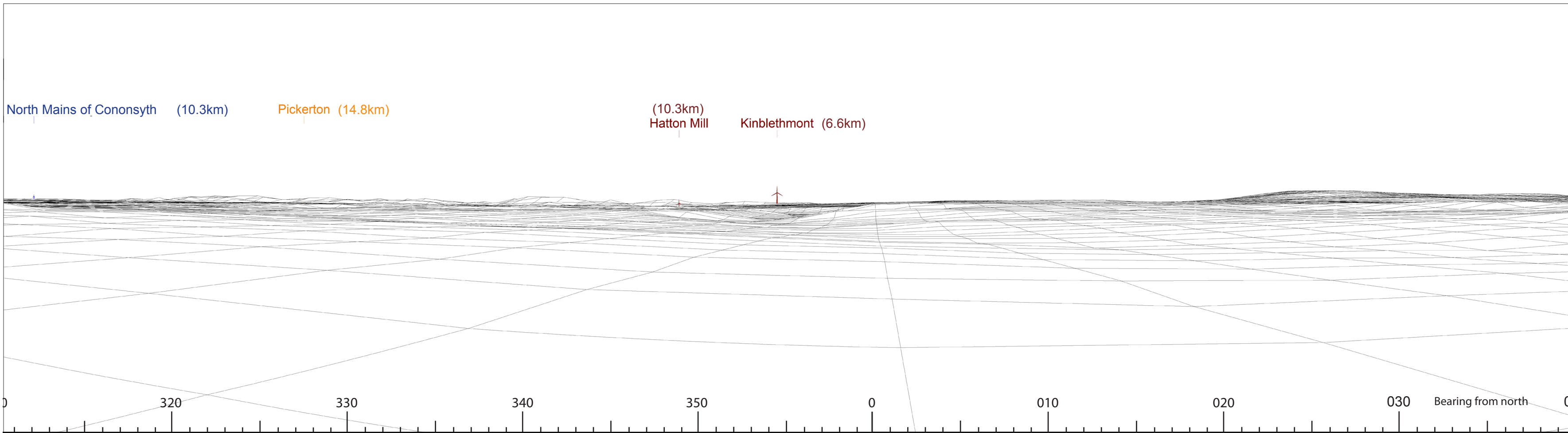
Date: 01.05.2012

Drawing no:  
YOR.1966.006





Existing View



Cumulative Wireframe



Firth of Forth Offshore Wind Farm

Figure 16.48D

Viewpoint Location Map



Cumulative Viewpoint 6  
Arbroath Signal Tower  
Existing View and Wireframe

Viewpoint Information

Date of photograph: 07.09.11

OS Reference: 364047, 740440

Viewpoint height: 2+16m AOD

Angle of view: 90 degrees

Correct viewing distance: 300mm

Drawn by: AM

Checked by: RS

Date: 01.05.2012

Drawing no:  
YOR.1966.006

