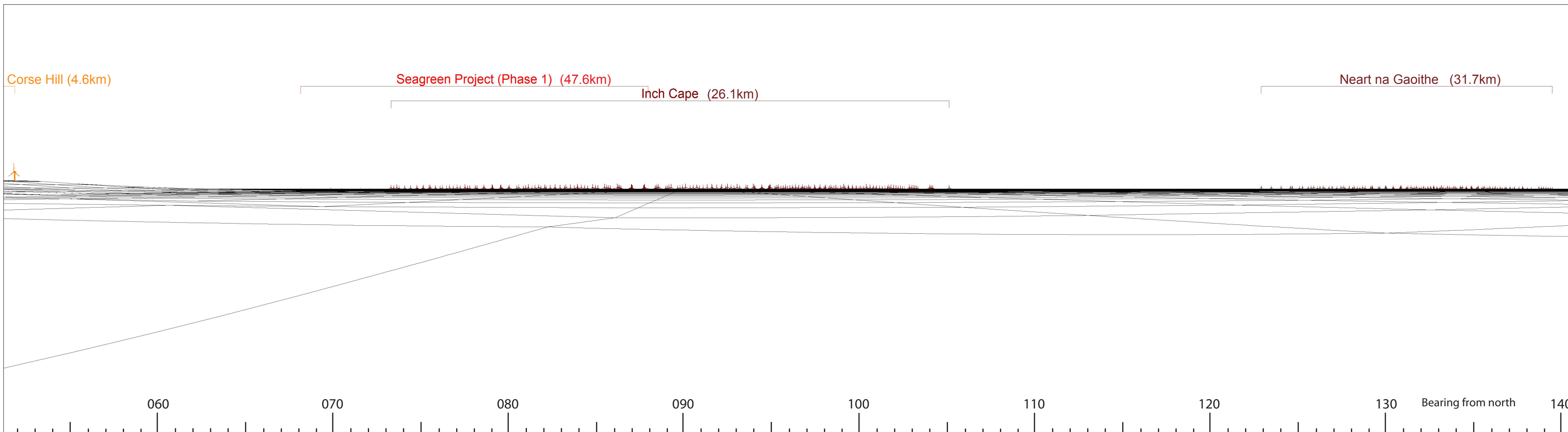




Existing View



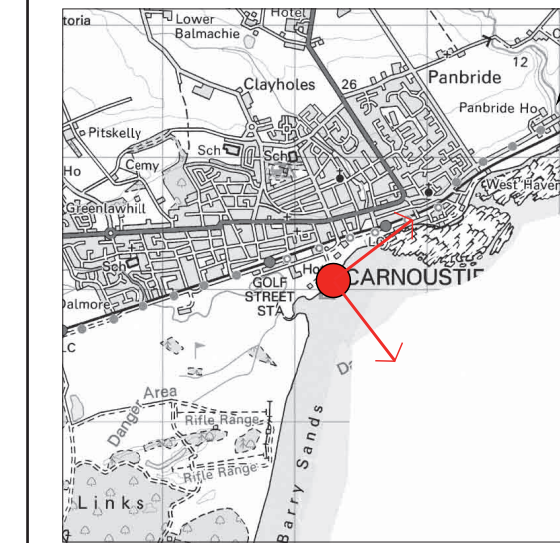
Cumulative Wireframe



Firth of Forth Offshore Wind Farm

Figure 16.49A

Viewpoint Location Map



Cumulative Viewpoint 7
Carnoustie
Existing View and Wireframe

Viewpoint Information

Date of photograph: 07.10.11

OS Reference: 356249, 734093

Viewpoint height: 1m AOD

Direction from site: WSW

Angle of view: 90 degrees

Correct viewing distance: 300mm

Drawn by: AM

Checked by: RS

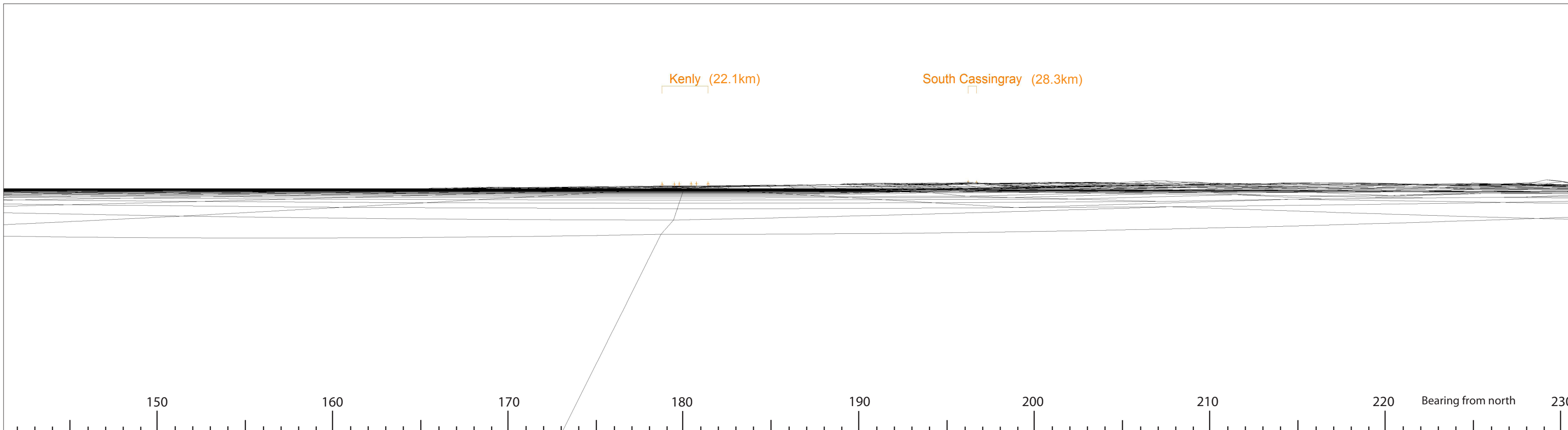
Date: 01.05.2012

Drawing no:
YOR.1966.007





Existing View



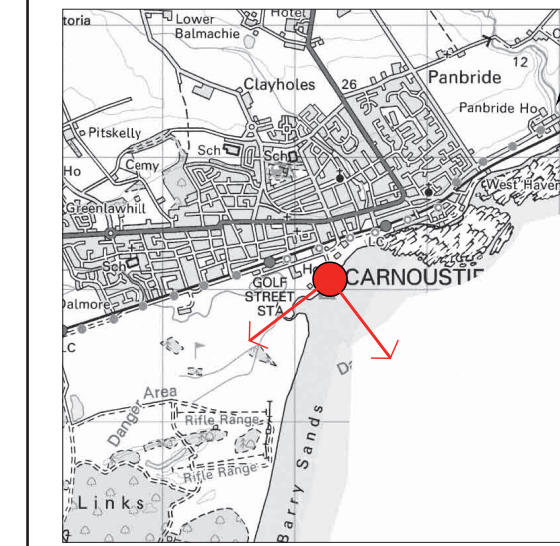
Cumulative Wireframe



Firth of Forth Offshore Wind Farm

Figure 16.49B

Viewpoint Location Map



Cumulative Viewpoint 7
Carnoustie
Existing View and Wireframe

Viewpoint Information

Date of photograph: 07.10.11

OS Reference: 356249, 734093

Viewpoint height: 1m AOD

Angle of view: 90 degrees

Correct viewing distance: 300mm

Drawn by: AM

Checked by: RS

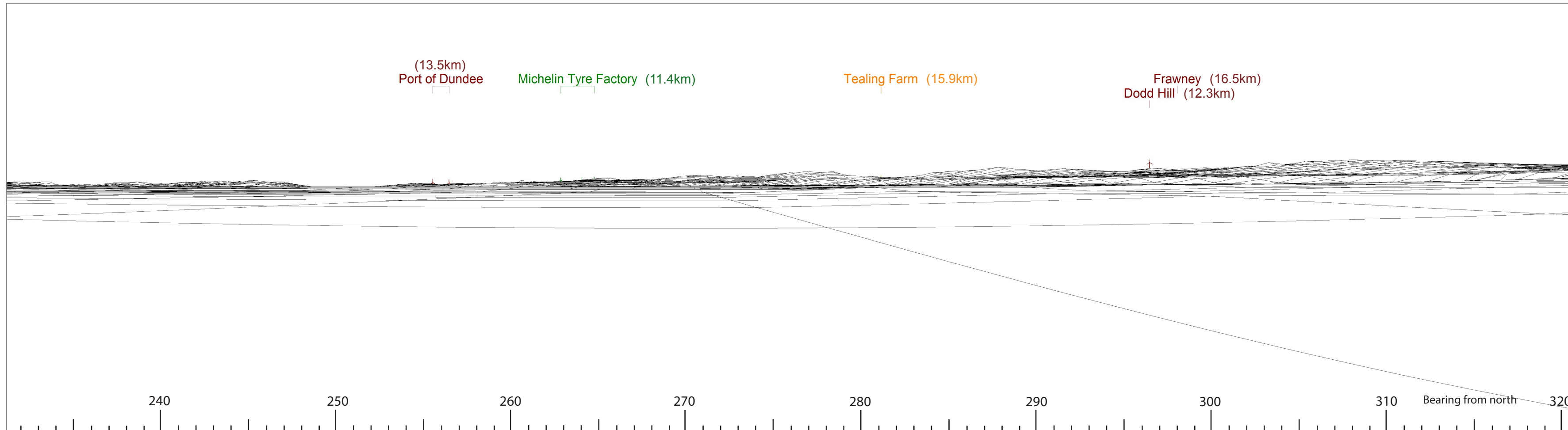
Date: 01.05.2012

Drawing no:
YOR.1966.007





Existing View



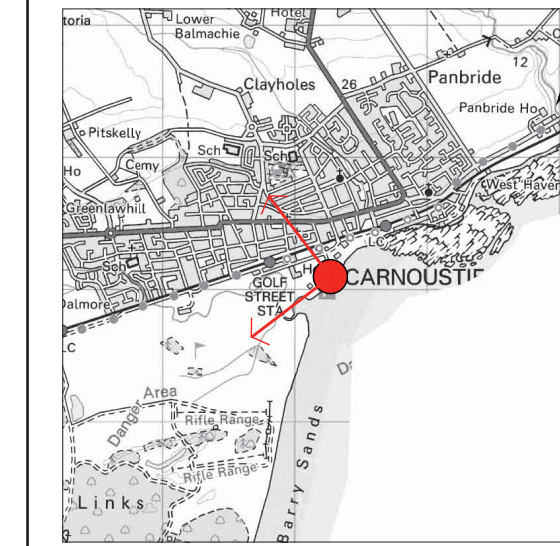
Cumulative Wireframe



Firth of Forth Offshore Wind Farm

Figure 16.49C

Viewpoint Location Map



Cumulative Viewpoint 7
Carnoustie
Existing View and Wireframe

Viewpoint Information

Date of photograph: 07.10.11

OS Reference: 356249, 734093

Viewpoint height: 1m AOD

Angle of view: 90 degrees

Correct viewing distance: 300mm

Drawn by: AM

Checked by: RS


Date: 01.05.2012

Drawing no:
YOR.1966.007





Existing View



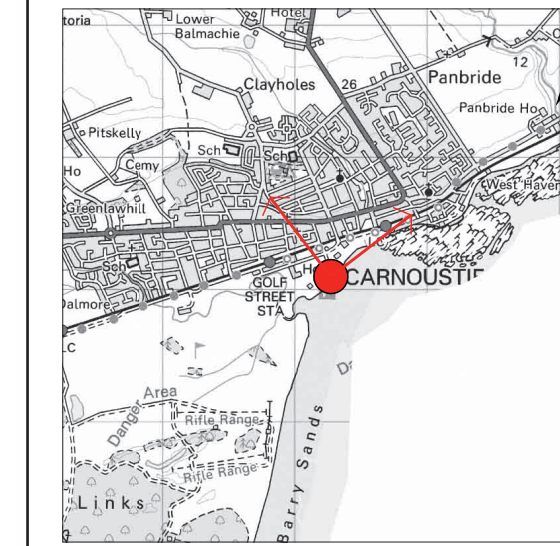
Cumulative Wireframe



Firth of Forth Offshore Wind Farm

Figure 16.49D

Viewpoint Location Map



Cumulative Viewpoint 7
Carnoustie
Existing View and Wireframe

Viewpoint Information

Date of photograph: 07.10.11

OS Reference: 356249, 734093

Viewpoint height: 1m AOD

Angle of view: 90 degrees

Correct viewing distance: 300mm

Drawn by: AM

Checked by: RS

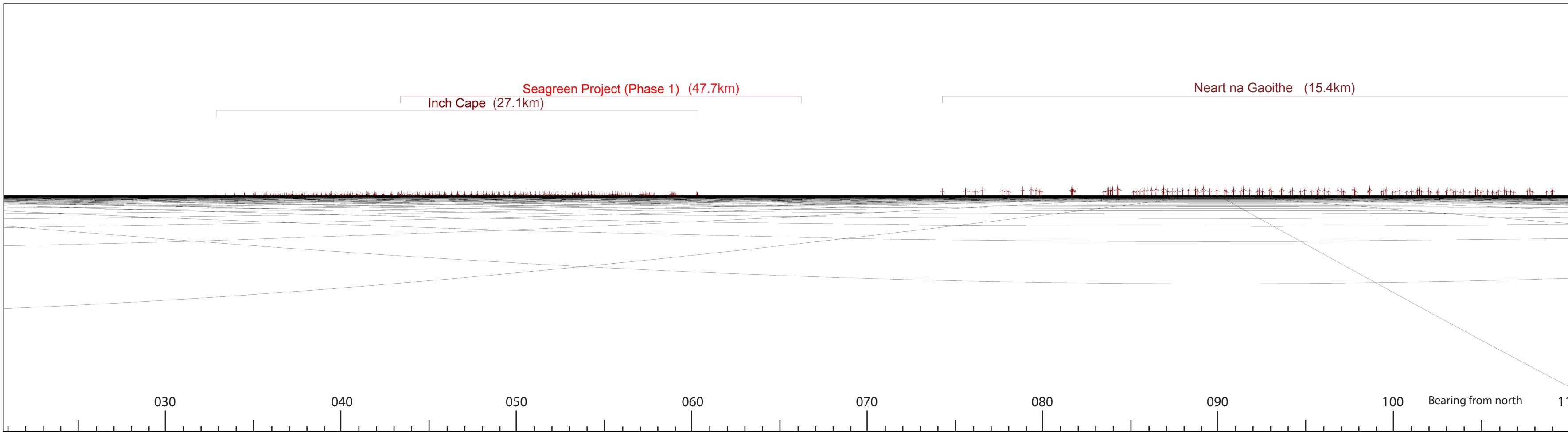
Date: 01.05.2012

Drawing no:
YOR.1966.007





Existing View



Cumulative Wireframe



Firth of Forth Offshore Wind Farm

Figure 16.50A

Viewpoint Location Map



Cumulative Viewpoint 8
Fife Ness, Lochaber Rock
Existing View and Wireframe

Viewpoint Information

Date of photograph: 11.10.11

OS Reference: 363844, 709759

Viewpoint height: 0m AOD

Direction from site: SW

Angle of view: 90 degrees

Correct viewing distance: 300mm

Drawn by: AM

Checked by: RS

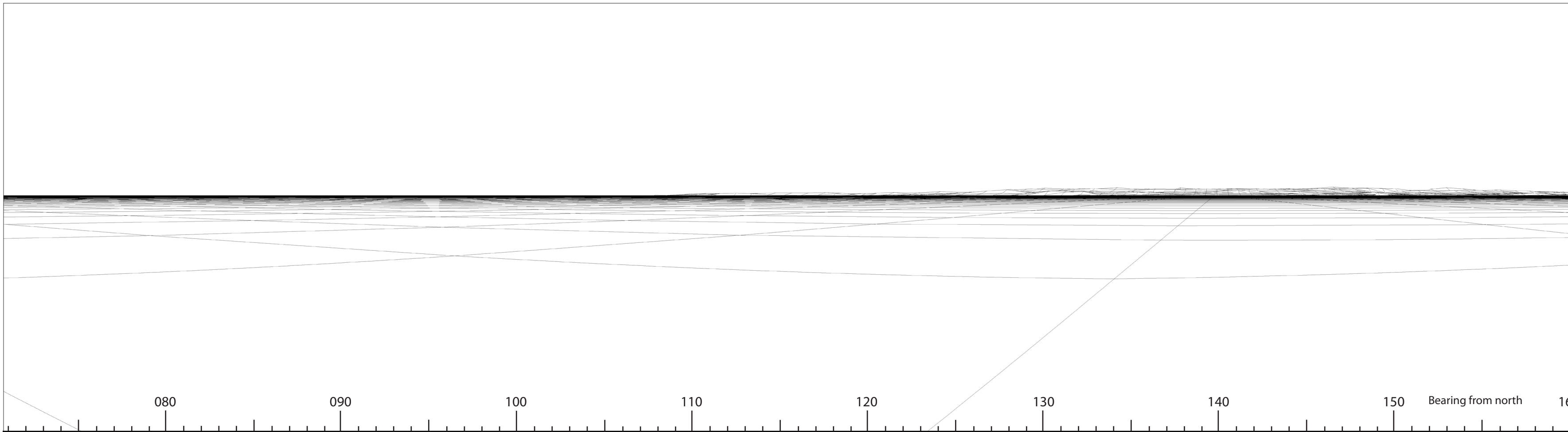
Date: 22.06.2012

Drawing no:
YOR.1966.007





Existing View



Cumulative Wireframe



Firth of Forth Offshore Wind Farm

Figure 16.50B

Viewpoint Location Map



Cumulative Viewpoint 8
Fife Ness, Lochaber Rock
Existing View and Wireframe

Viewpoint Information

Date of photograph: 11.10.11

OS Reference: 363844, 709759

Viewpoint height: 0m AOD

Angle of view: 90 degrees

Correct viewing distance: 300mm

Drawn by: AM

Checked by: RS

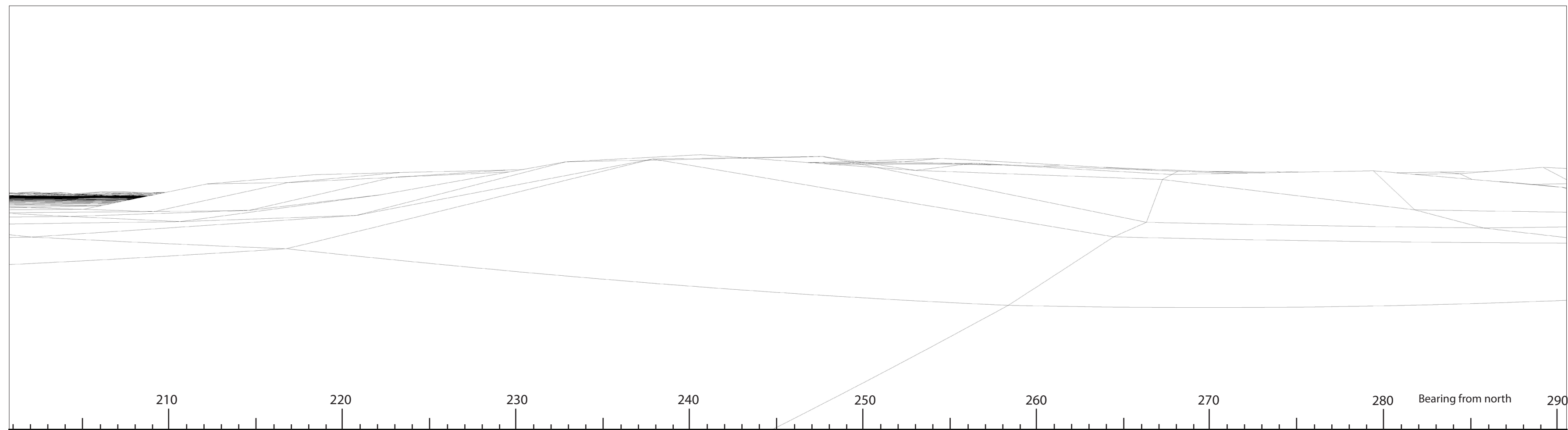
Date: 01.05.2012

Drawing no:
YOR.1966.007



NB: It was not possible to take this photograph due to rock outcrops.

Existing View



Cumulative Wireframe



Firth of Forth Offshore Wind Farm

Figure 16.50C

Viewpoint Location Map



Cumulative Viewpoint 8
Fife Ness, Lochaber Rock
Existing View and Wireframe

Viewpoint Information

Date of photograph: 11.10.11

OS Reference: 363844, 709759

Viewpoint height: 0m AOD

Angle of view: 90 degrees

Correct viewing distance: 300mm

Drawn by: AM

Checked by: RS

Date: 01.05.2012

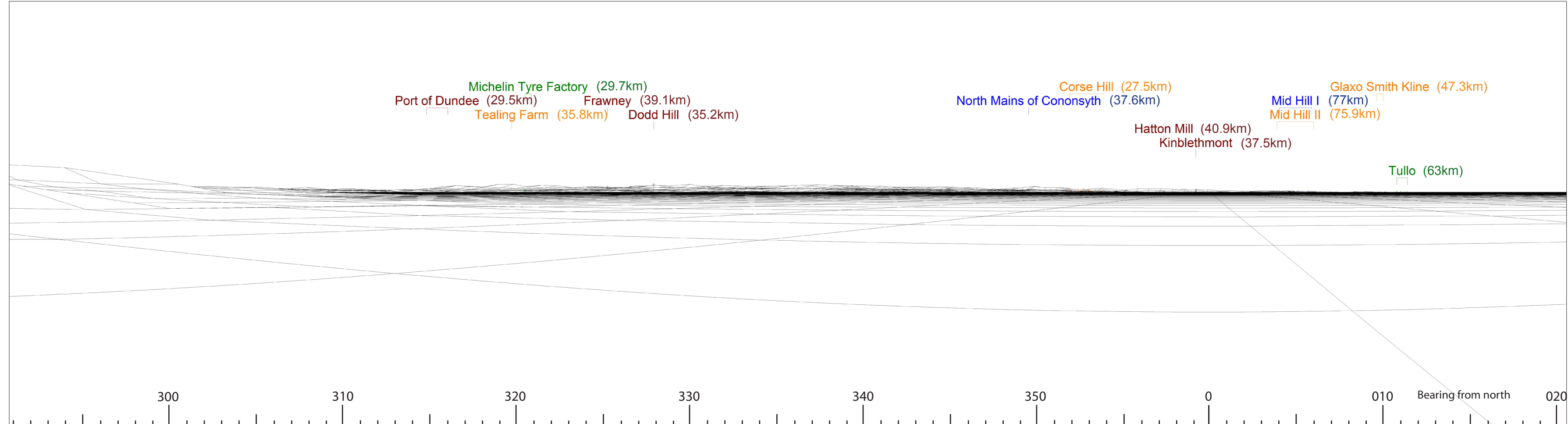
Drawing no:
YOR.1966.007



NB: It was not possible to take this photograph due to rock outcrops.



Existing View



Cumulative Wireframe



Firth of Forth Offshore Wind Farm

Figure 16.50D

Viewpoint Location Map



Cumulative Viewpoint 8
Fife Ness, Lochaber Rock
Existing View and Wireframe

Viewpoint Information

Date of photograph: 11.10.11
OS Reference: 363844, 709759
Viewpoint height: 0m AOD
Angle of view: 90 degrees
Correct viewing distance: 300mm

Drawn by: AM	Checked by: RS
Date: 01.05.2012	Drawing no: YOR.1966.007

