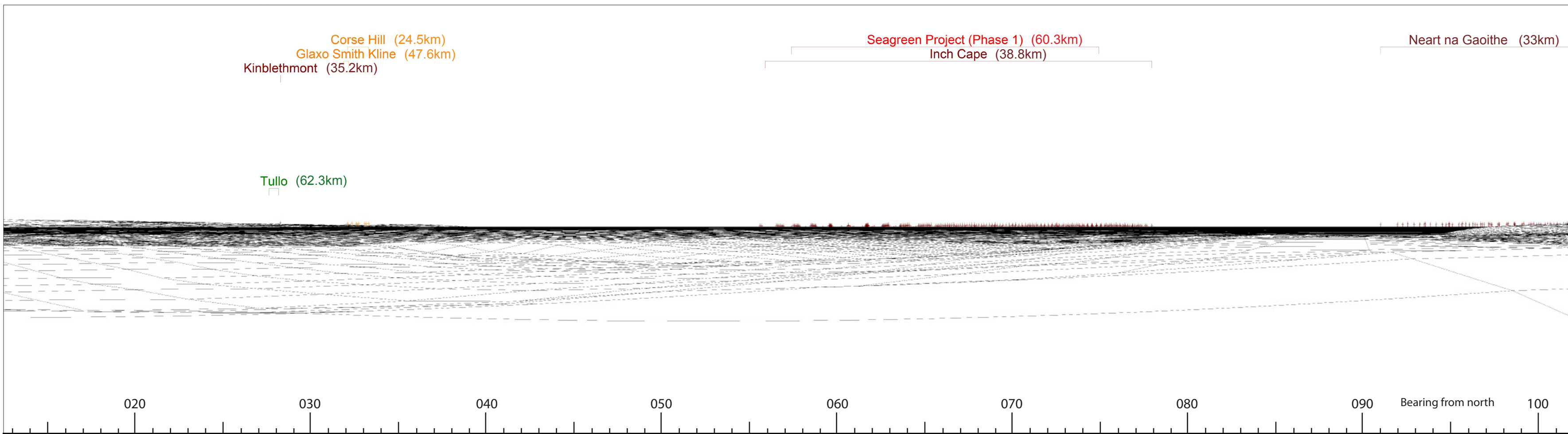




Existing View



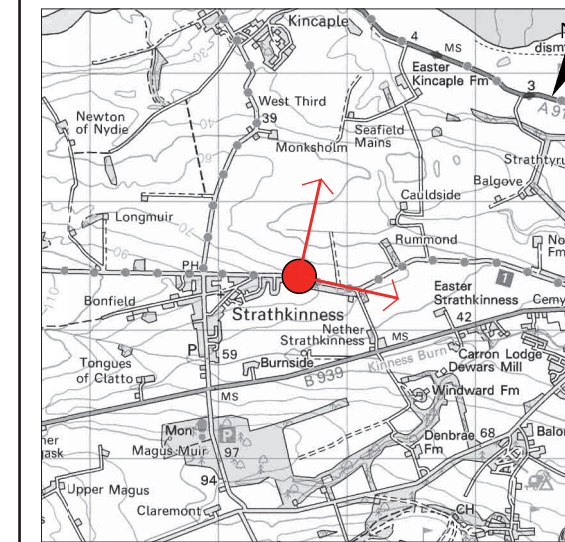
Cumulative Wireframe



Firth of Forth Offshore Wind Farm

Figure 16.53A

Viewpoint Location Map



Cumulative Viewpoint 11  
Strathkinness  
Existing View and Wireframe

Viewpoint Information

Date of photograph: 22.07.11

OS Reference: 346624, 716404

Viewpoint height: 71m AOD

Direction from site: WSW

Angle of view: 90 degrees

Correct viewing distance: 300mm

Drawn by: AM

Checked by: RS

Date: 22.06.2012

Drawing no:  
YOR.1966.011







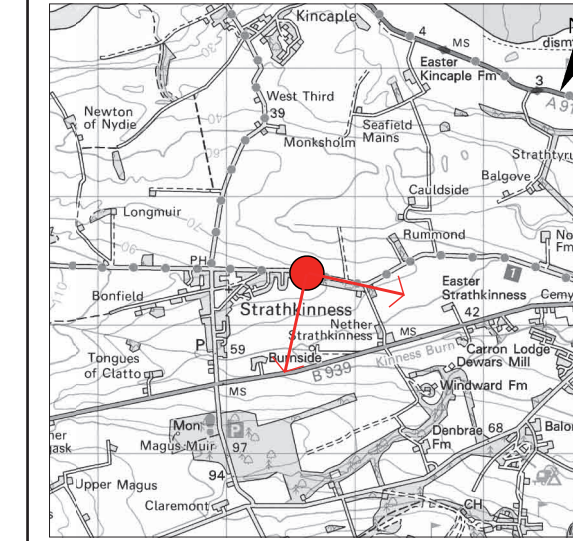
Existing View



Firth of Forth Offshore Wind Farm

Figure 16.53B

Viewpoint Location Map



Cumulative Viewpoint 11  
Strathkinness  
Existing View and Wireframe

Viewpoint Information

Date of photograph: 22.07.11

OS Reference: 346624, 716404

Viewpoint height: 71m AOD

Angle of view: 90 degrees

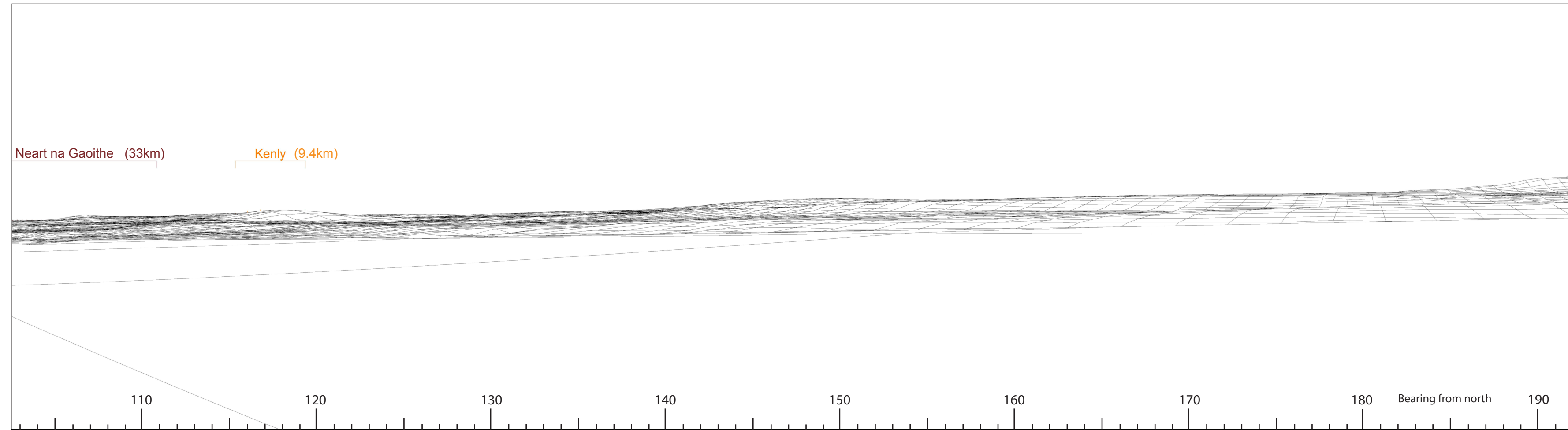
Correct viewing distance: 300mm

Drawn by: AM

Checked by: RS

Date: 01.05.2012

Drawing no:  
YOR.1966.011

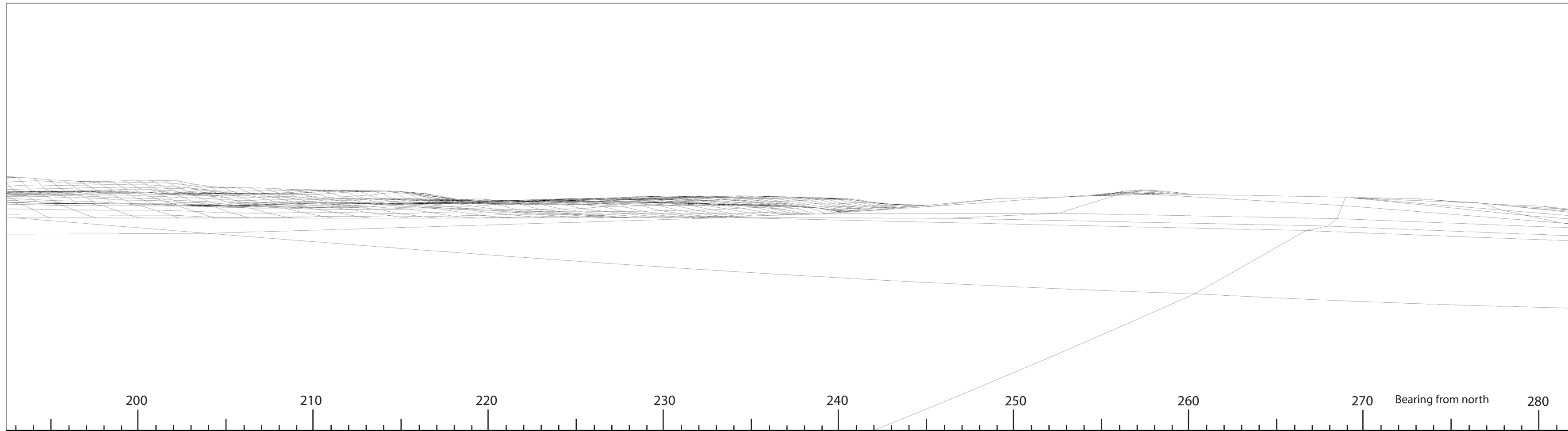


Cumulative Wireframe





Existing View



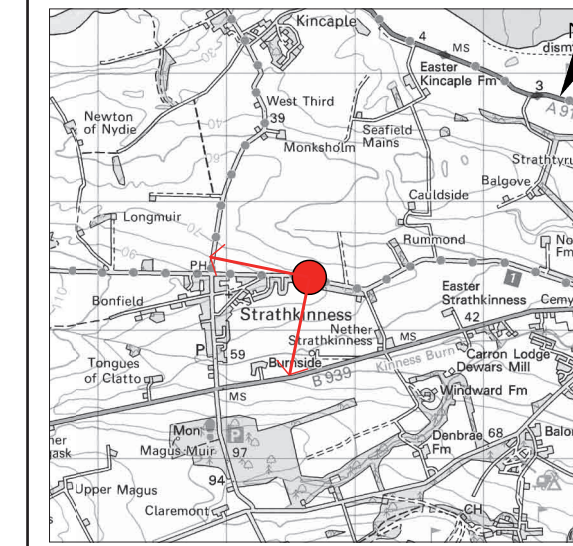
Cumulative Wireframe



Firth of Forth Offshore Wind Farm

Figure 16.53C

Viewpoint Location Map



Cumulative Viewpoint 11  
Strathkinness  
Existing View and Wireframe

Viewpoint Information

Date of photograph: 22.07.11

OS Reference: 346624, 716404

Viewpoint height: 71m AOD

Angle of view: 90 degrees

Correct viewing distance: 300mm

Drawn by: AM

Checked by: RS

Date: 01.05.2012

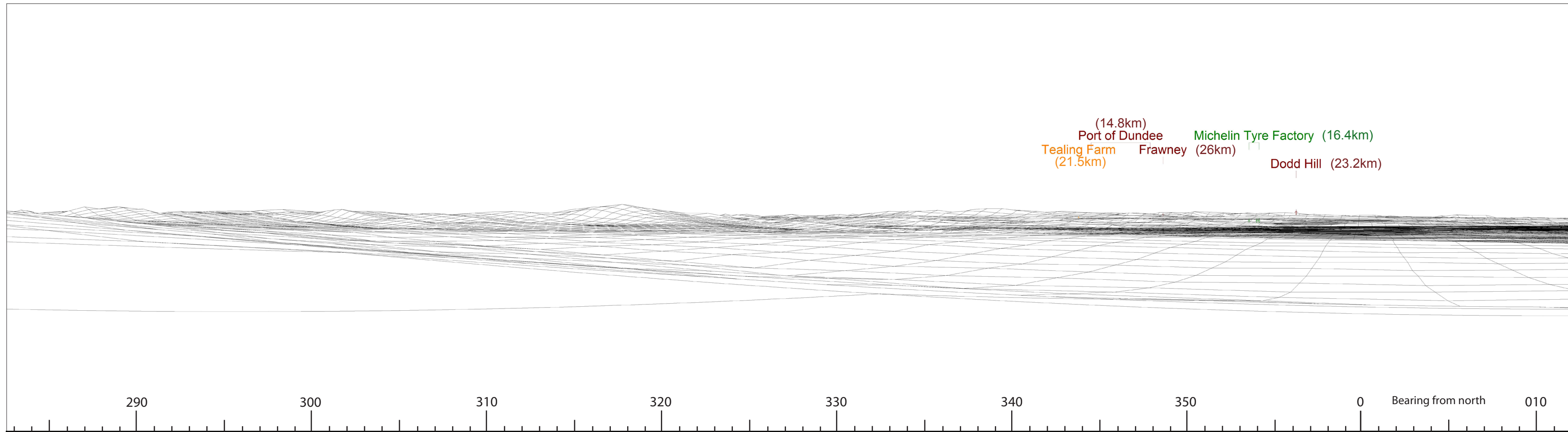
Drawing no:  
YOR.1966.011







Existing View



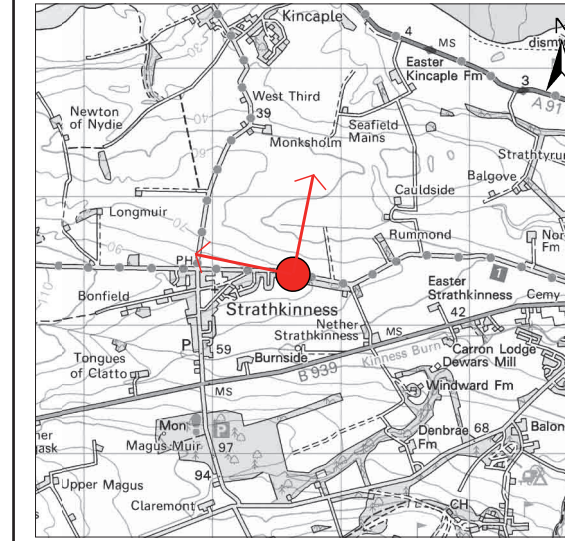
Cumulative Wireframe



Firth of Forth Offshore Wind Farm

Figure 16.53D

Viewpoint Location Map



Cumulative Viewpoint 11  
Strathkinness  
Existing View and Wireframe

Viewpoint Information

Date of photograph: 22.07.11

OS Reference: 346624, 716404

Viewpoint height: 71m AOD

Angle of view: 90 degrees

Correct viewing distance: 300mm

Drawn by: AM

Checked by: RS

Date: 01.05.2012

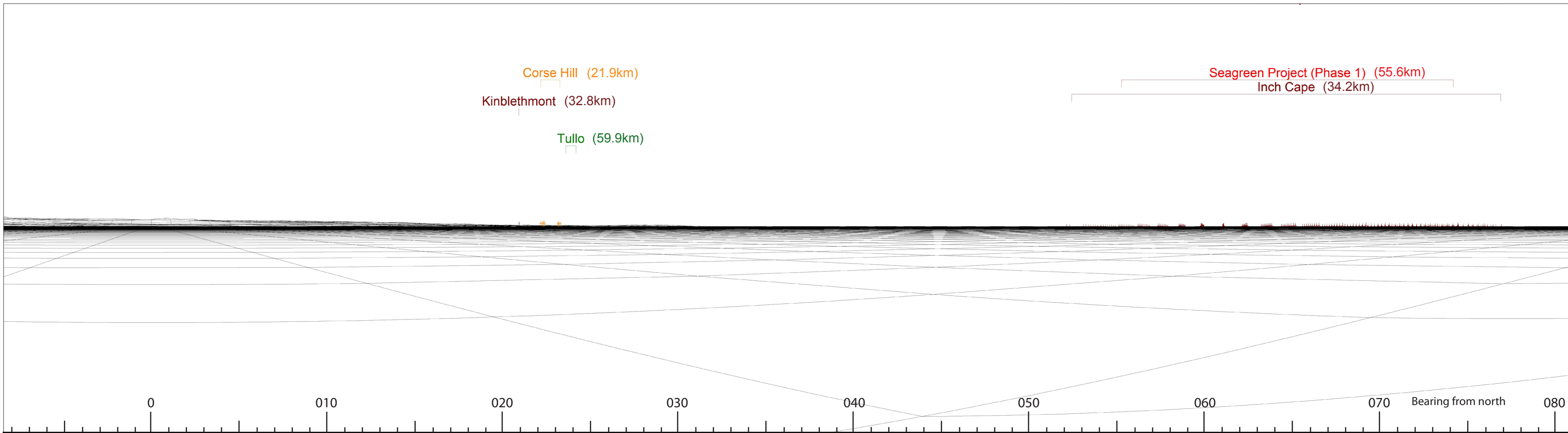
Drawing no:  
YOR.1966.011







Existing View



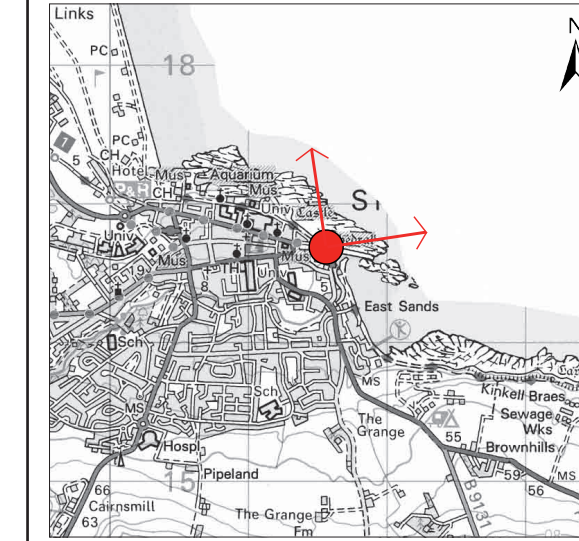
Cumulative Wireframe



Firth of Forth Offshore Wind Farm

Figure 16.54A

Viewpoint Location Map



Cumulative Viewpoint 12  
St Andrews, East Scores  
Existing View and Wireframe

Viewpoint Information

Date of photograph: 22.07.11

OS Reference: 351572, 716671

Viewpoint height: 6m AOD

Direction from site: WSW

Angle of view: 90 degrees

Correct viewing distance: 300mm

Drawn by: AM

Checked by: RS

Date: 22.06.2012

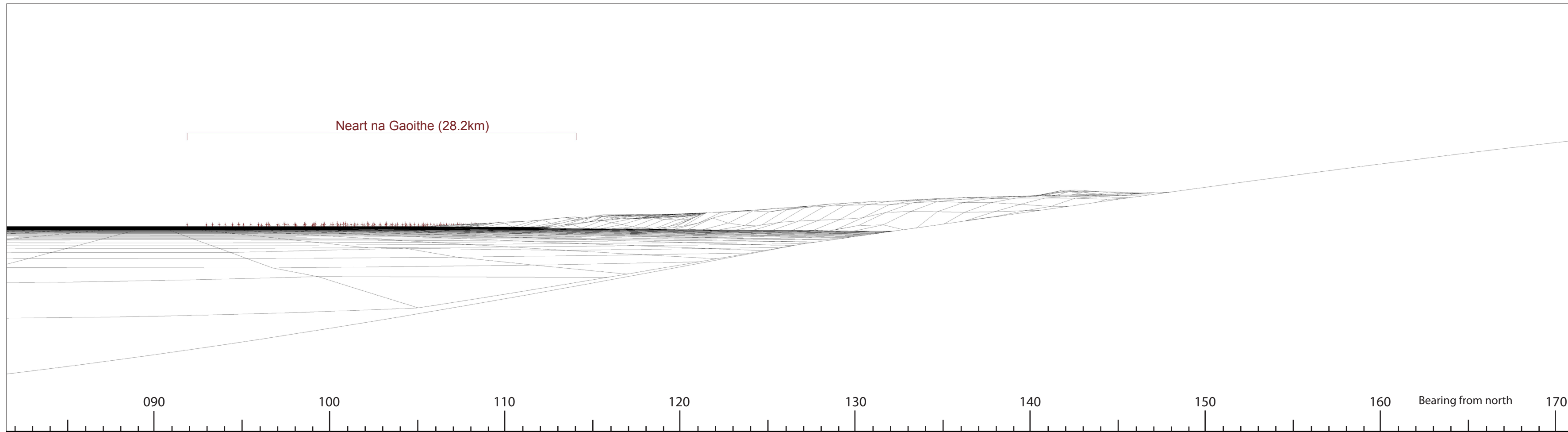
Drawing no:  
YOR.1966.011







Existing View



Cumulative Wireframe



Firth of Forth Offshore Wind Farm

Figure 16.54B

Viewpoint Location Map



Cumulative Viewpoint 12  
St Andrews, East Scores  
Existing View and Wireframe

Viewpoint Information

Date of photograph: 22.07.11

OS Reference: 351572, 716671

Viewpoint height: 6m AOD

Angle of view: 90 degrees

Correct viewing distance: 300mm

Drawn by: AM

Checked by: RS

Date: 01.05.2012

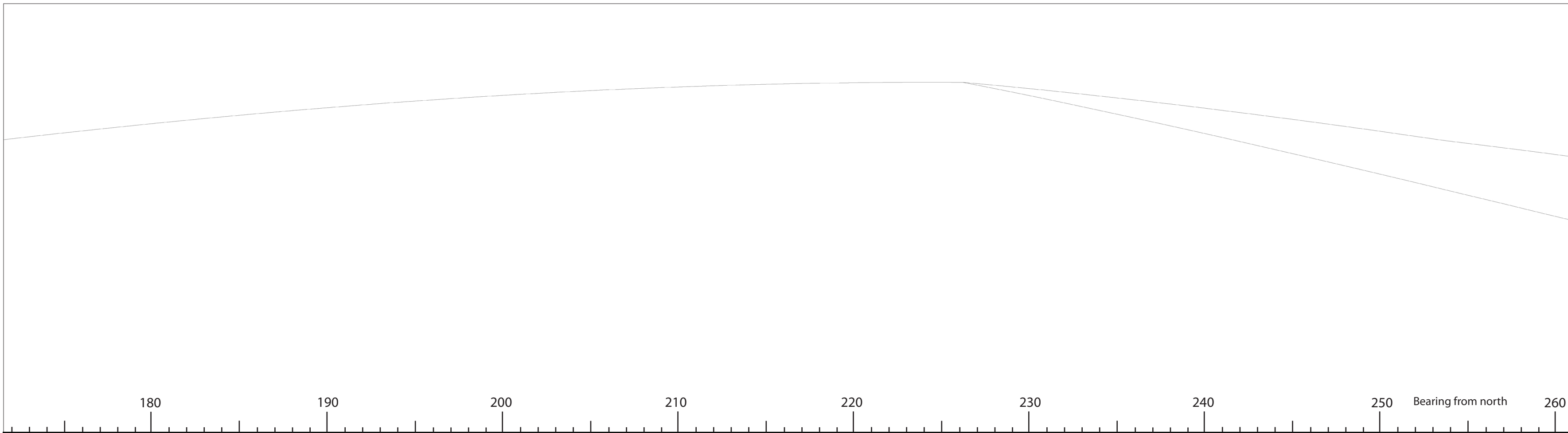
Drawing no:  
YOR.1966.011







Existing View



Cumulative Wireframe



Firth of Forth Offshore Wind Farm

Figure 16.54C

Viewpoint Location Map



Cumulative Viewpoint 12  
St Andrews, East Scores  
Existing View and Wireframe

Viewpoint Information

Date of photograph: 22.07.11

OS Reference: 351572, 716671

Viewpoint height: 6m AOD

Angle of view: 90 degrees

Correct viewing distance: 300mm

Drawn by: AM

Checked by: RS

Date: 01.05.2012


Drawing no:  
YOR.1966.011







Existing View



Cumulative Wireframe



Firth of Forth Offshore Wind Farm

Figure 16.54D

Viewpoint Location Map



Cumulative Viewpoint 12  
St Andrews, East Scores  
Existing View and Wireframe

Viewpoint Information

Date of photograph: 22.07.11

OS Reference: 351572, 716671

Viewpoint height: 6m AOD

Angle of view: 90 degrees

Correct viewing distance: 300mm

Drawn by: AM

Checked by: RS

Date: 01.05.2012

Drawing no:  
YOR.1966.011

