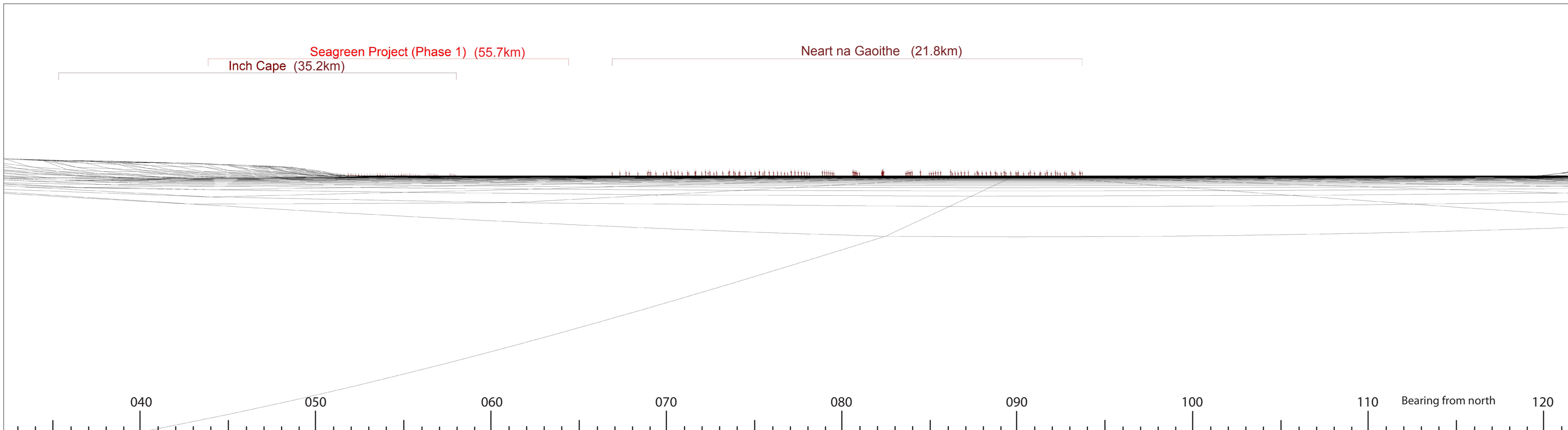




Existing View



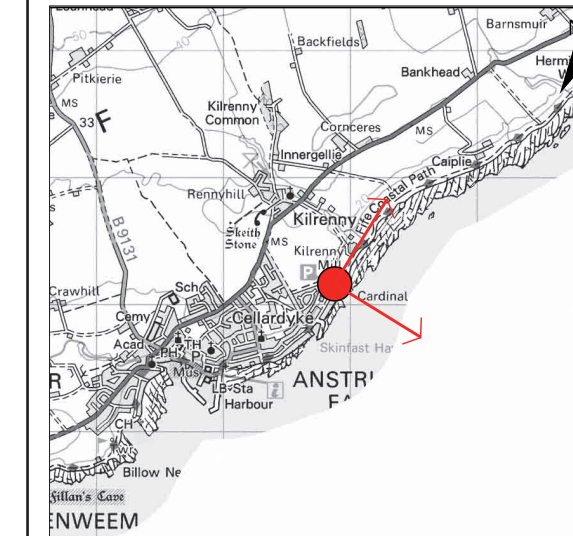
Cumulative Wireframe



Firth of Forth Offshore Wind Farm

Figure 16.55A

Viewpoint Location Map



Cumulative Viewpoint 13  
Anstruther Easter  
Existing View and Wireframe

Viewpoint Information

Date of photograph: 17.08.11

OS Reference: 357897, 704143

Viewpoint height: 1m AOD

Direction from site: SW

Angle of view: 90 degrees

Correct viewing distance: 300mm

Drawn by: AM

Checked by: RS

Date: 22.06.2012

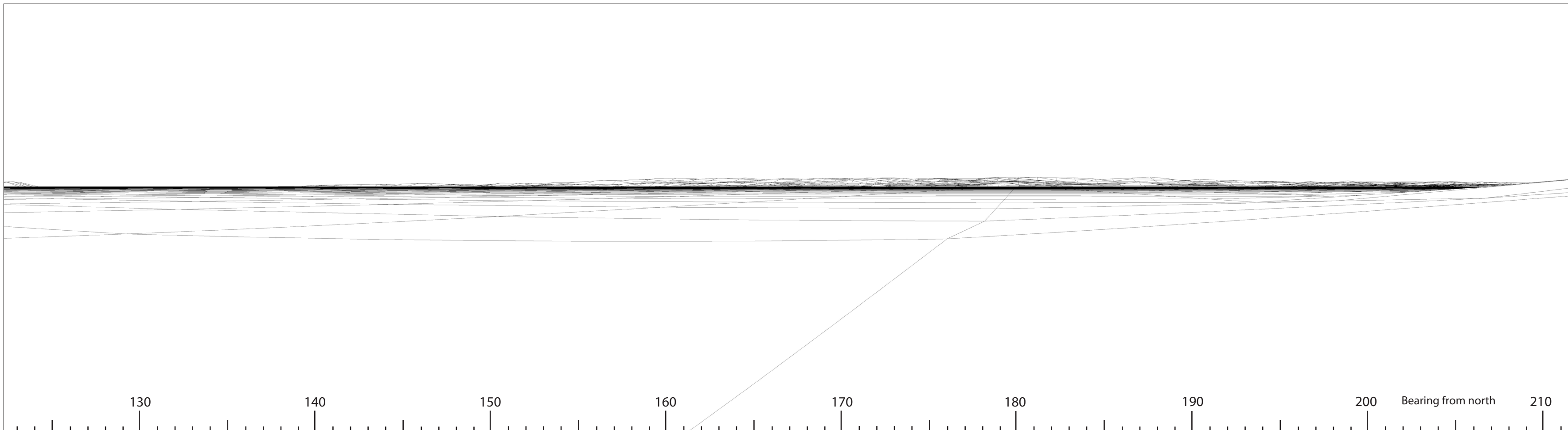
Drawing no:  
YOR.1966.010







Existing View



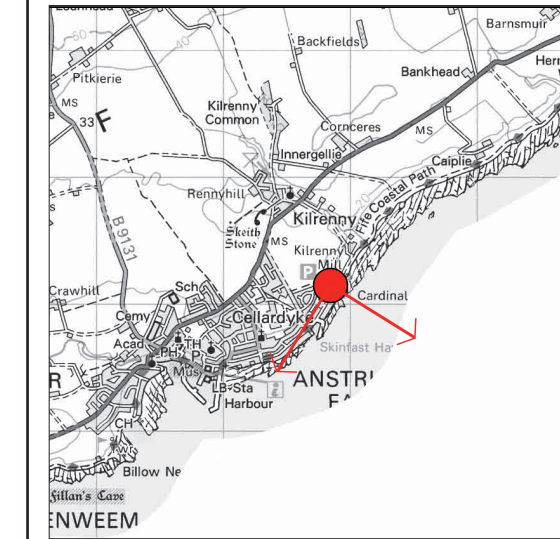
Cumulative Wireframe



Firth of Forth Offshore Wind Farm

Figure 16.55B

Viewpoint Location Map



Cumulative Viewpoint 13  
Anstruther Easter  
Existing View and Wireframe

Viewpoint Information

Date of photograph: 17.08.11

OS Reference: 357897, 704143

Viewpoint height: 1m AOD

Angle of view: 90 degrees

Correct viewing distance: 300mm

Drawn by: AM

Checked by: RS

Date: 01.05.2012

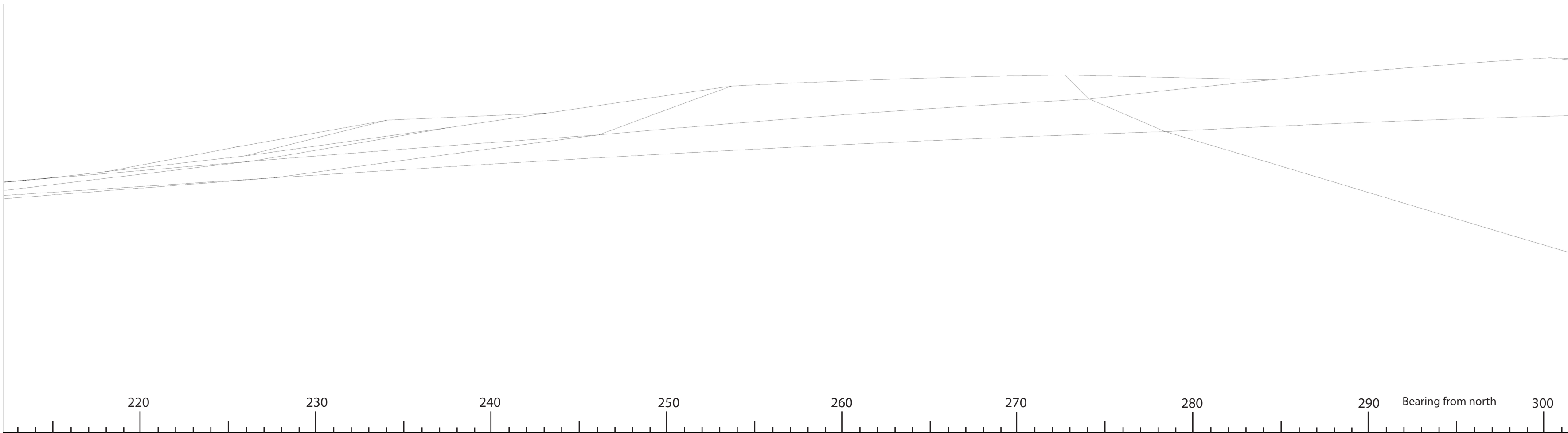
Drawing no:  
YOR.1966.010







Existing View



Cumulative Wireframe



Firth of Forth Offshore Wind Farm

Figure 16.55C

Viewpoint Location Map



Cumulative Viewpoint 13  
Anstruther Easter  
Existing View and Wireframe

Viewpoint Information

Date of photograph: 17.08.11

OS Reference: 357897, 704143

Viewpoint height: 1m AOD

Angle of view: 90 degrees

Correct viewing distance: 300mm

Drawn by: AM

Checked by: RS

Date: 01.05.2012

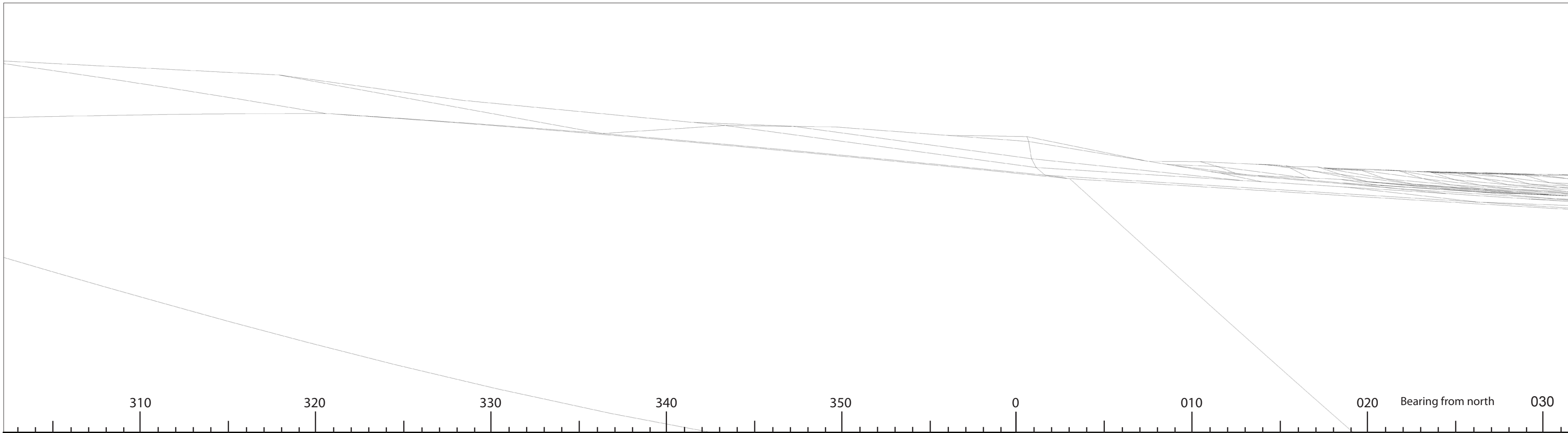
Drawing no:  
YOR.1966.010







Existing View



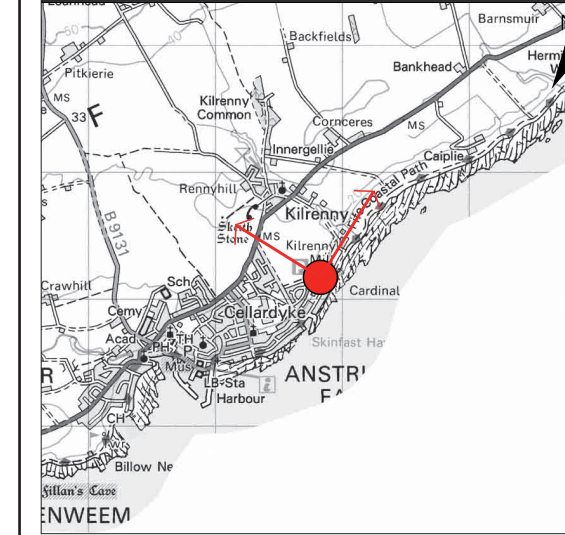
Cumulative Wireframe



Firth of Forth Offshore Wind Farm

Figure 16.55D

Viewpoint Location Map



Cumulative Viewpoint 13  
Anstruther Easter  
Existing View and Wireframe

Viewpoint Information

Date of photograph: 17.08.11

OS Reference: 357897, 704143

Viewpoint height: 1m AOD

Angle of view: 90 degrees

Correct viewing distance: 300mm

Drawn by: AM

Checked by: RS

Date: 01.05.2012

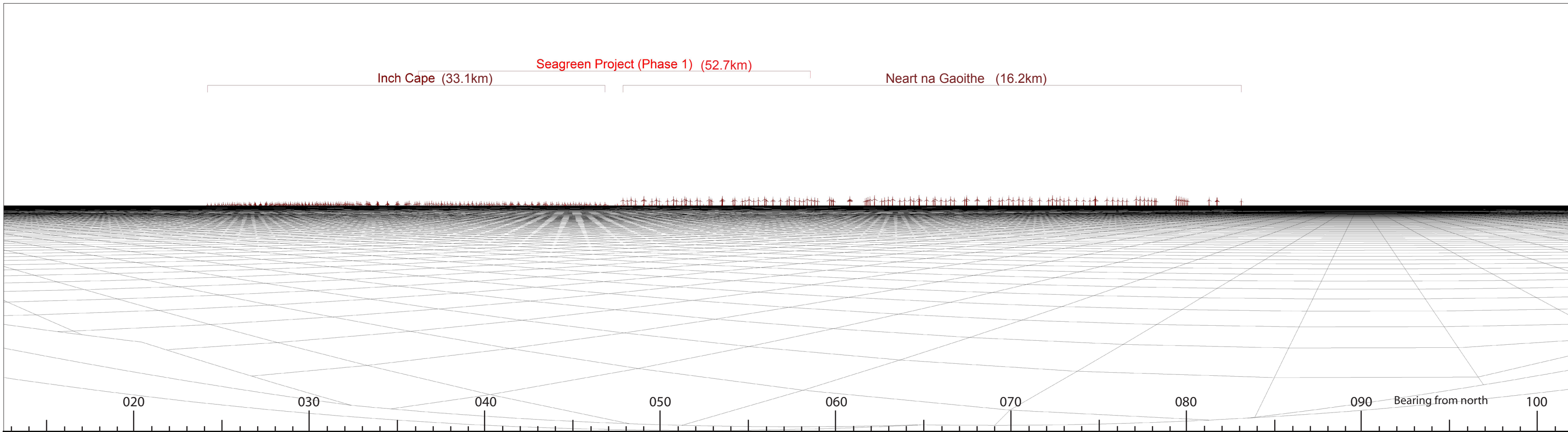
Drawing no:  
YOR.1966.010







Existing View



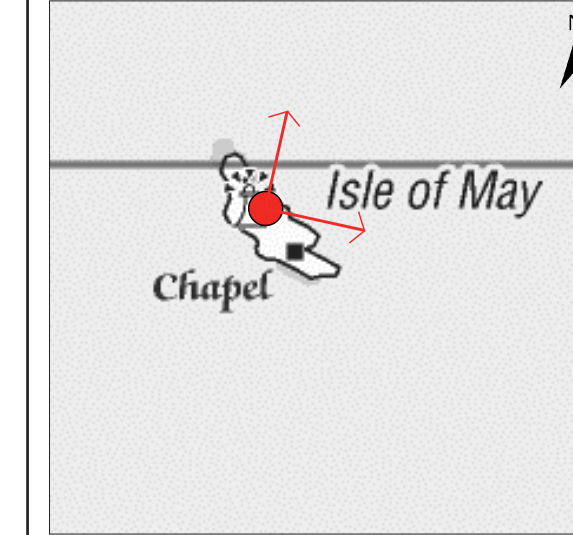
Cumulative Wireframe



Firth of Forth Offshore Wind Farm

Figure 16.56A

Viewpoint Location Map



Cumulative Viewpoint 14  
Isle of May  
Existing View and Wireframe

Viewpoint Information

Date of photograph: 17.08.11

OS Reference: 365655, 699329

Viewpoint height: 41m AOD

Direction from site: SW

Angle of view: 90 degrees

Correct viewing distance: 300mm

Drawn by: AM

Checked by: RS

Date: 22.06.2012

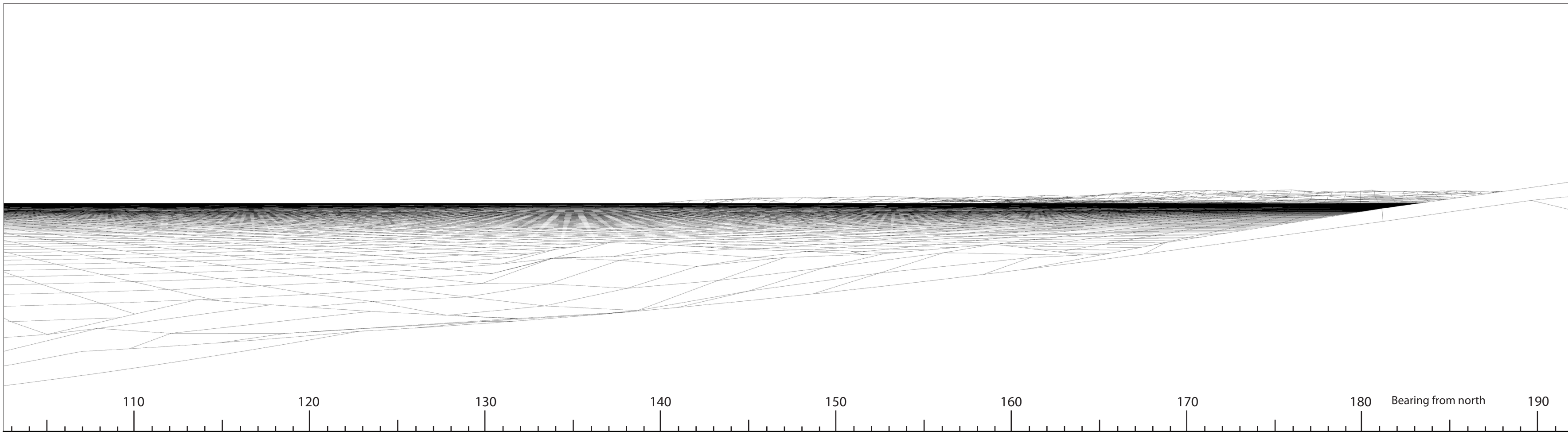
Drawing no:  
YOR.1966.010







Existing View



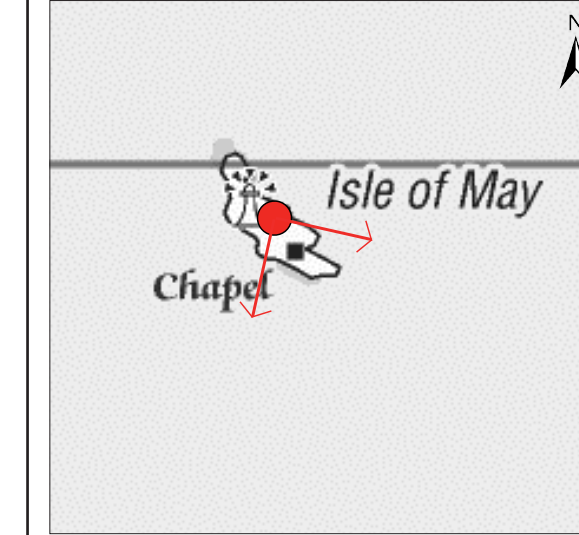
Cumulative Wireframe



Firth of Forth Offshore Wind Farm

Figure 16.56B

Viewpoint Location Map



Cumulative Viewpoint 14  
Isle of May  
Existing View and Wireframe

Viewpoint Information

Date of photograph: 17.08.11

OS Reference: 365655, 699329

Viewpoint height: 41m AOD

Angle of view: 90 degrees

Correct viewing distance: 300mm

Drawn by: AM

Checked by: RS

Date: 01.05.2012

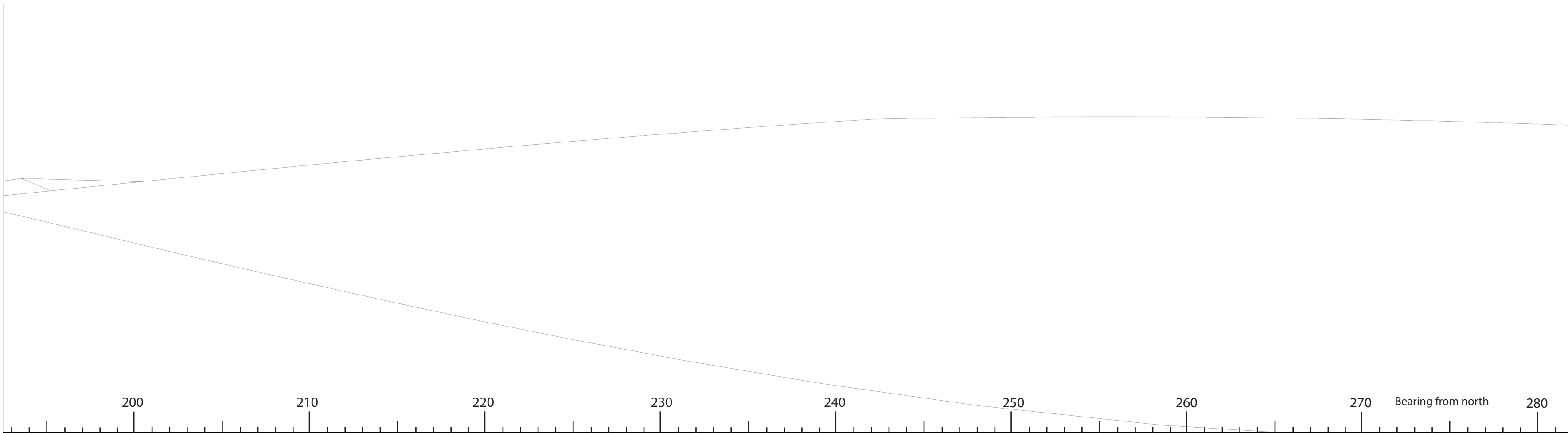
Drawing no:  
YOR.1966.010







Existing View



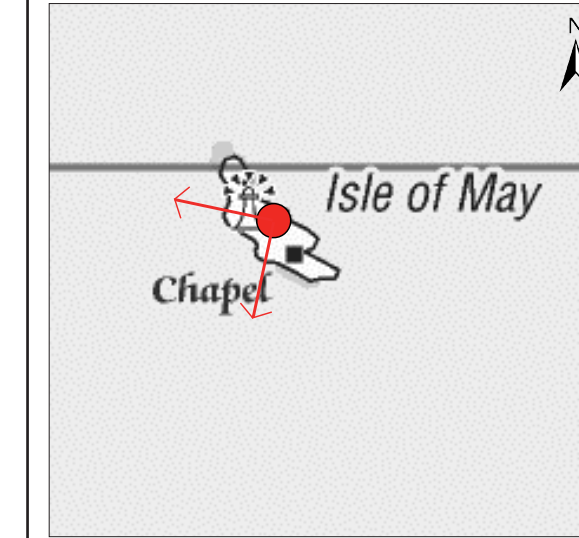
Cumulative Wireframe



Firth of Forth Offshore Wind Farm

Figure 16.56C

Viewpoint Location Map



Cumulative Viewpoint 14  
Isle of May  
Existing View and Wireframe

Viewpoint Information

Date of photograph: 17.08.11

OS Reference: 365655, 699329

Viewpoint height: 41m AOD

Angle of view: 90 degrees

Correct viewing distance: 300mm

Drawn by: AM

Checked by: RS

Date: 01.05.2012

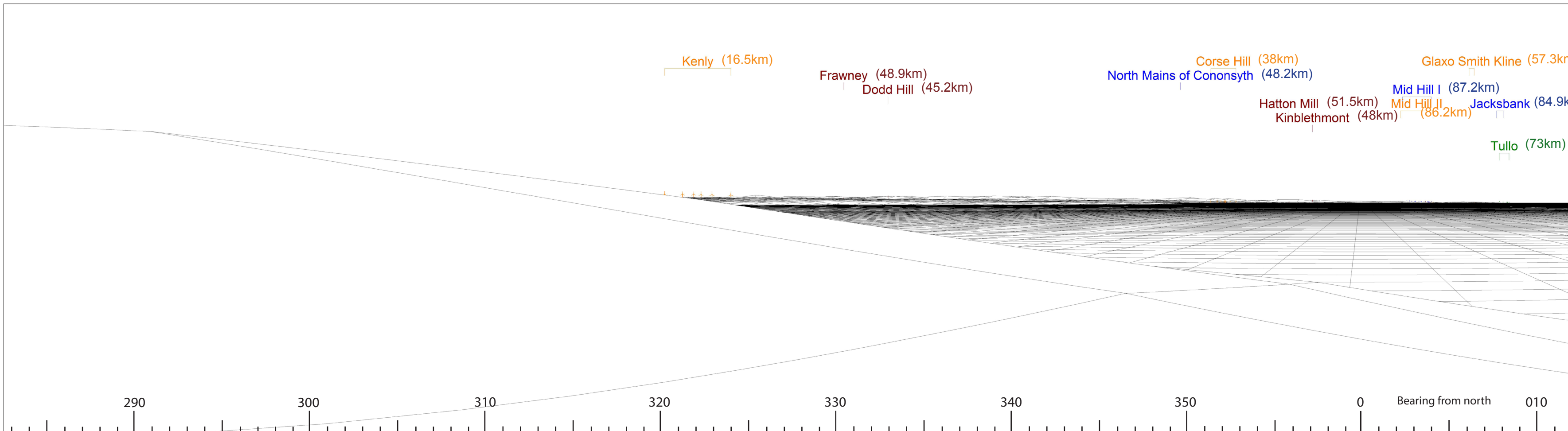
Drawing no:  
YOR.1966.010







Existing View



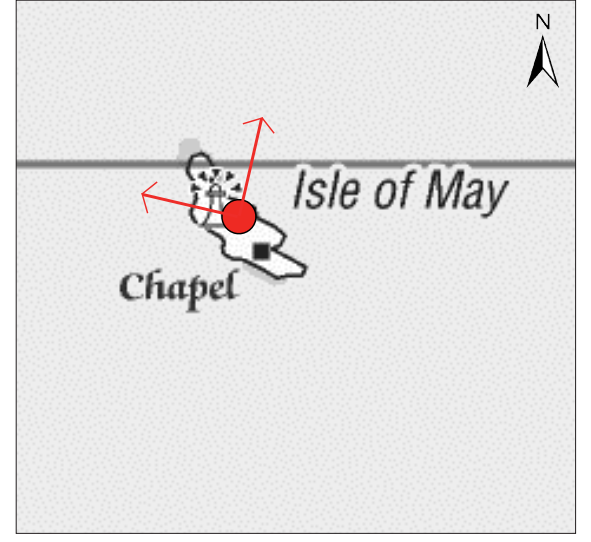
Cumulative Wireframe



Firth of Forth Offshore Wind Farm

Figure 16.56D

Viewpoint Location Map



Cumulative Viewpoint 14  
Isle of May  
Existing View and Wireframe

Viewpoint Information

Date of photograph: 17.08.11  
OS Reference: 365655, 699329  
Viewpoint height: 41m AOD  
Angle of view: 90 degrees  
Correct viewing distance: 300mm

Drawn by: AM	Checked by: RS
Date: 01.05.2012	Drawing no: YOR.1966.010

