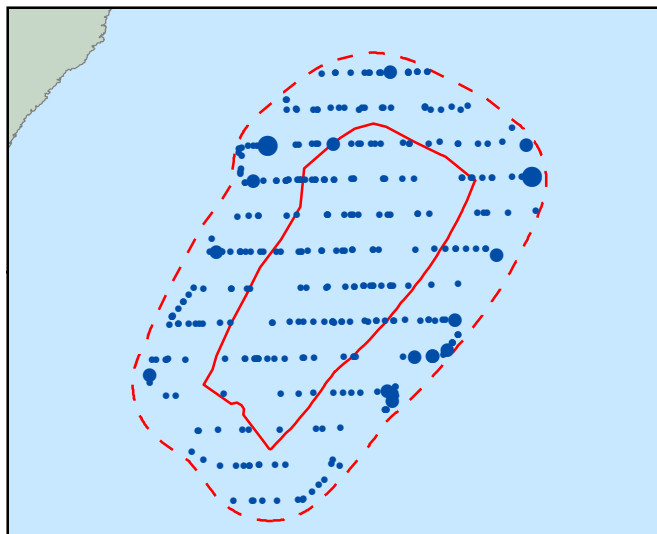
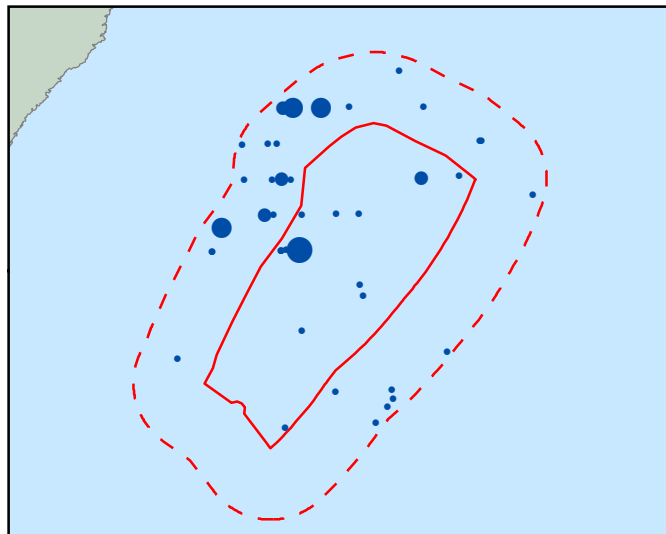


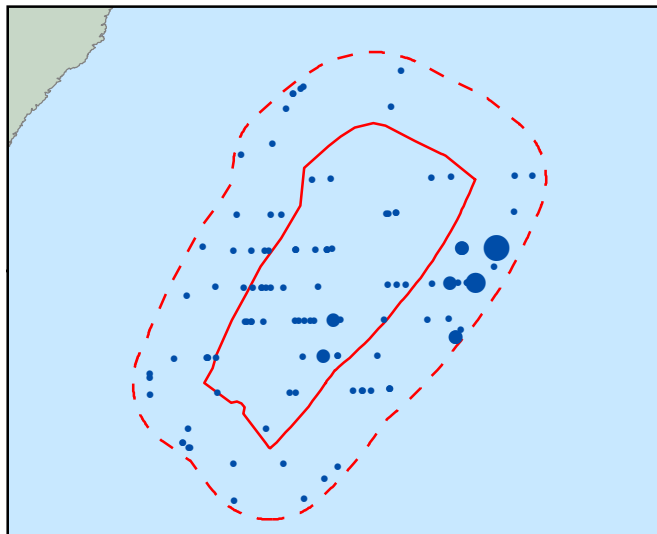
May to July



August to October



November to January



February to April



Legend

Beatrice Offshore Wind Farm Site


Site buffered by 4 km

Number of birds

- 1 - 5
- 6 - 20
- 21 - 50
- 51 - 100
- 101 - 200



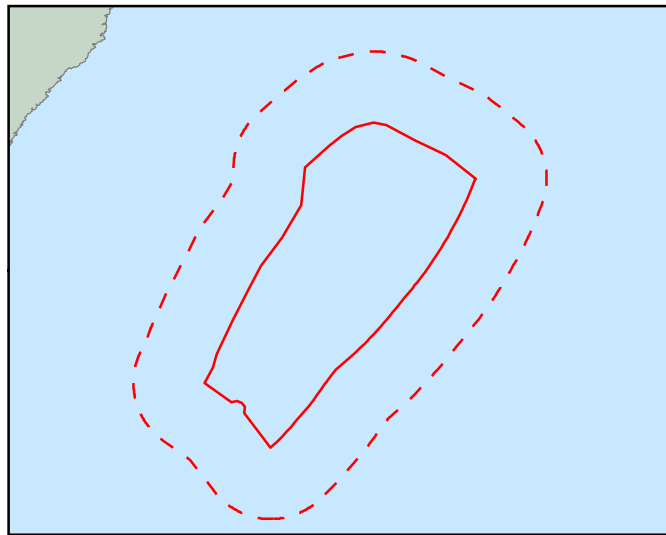
This map contains TCarta and UKCS Bathymetry, 2009. © British Crown and SeaZone Solutions Limited. All rights reserved. Products licence No. 012010.004 NOT TO BE USED FOR NAVIGATION © SSE Renewables (UK) Ltd. 2012



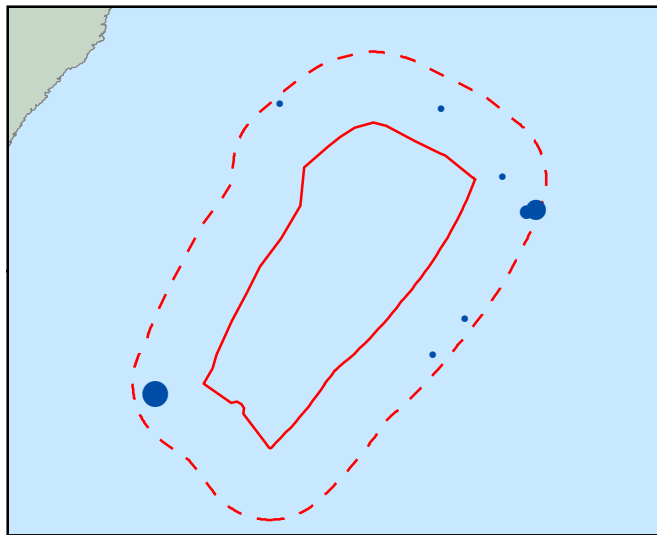
Beatrice Offshore Wind Farm
Figure 13.3
 Boat-based observations of fulmar between October 2009 and September 2011

Drawn: CH/OR	Checked: CH	Approved: MT
Date: 17/02/2012	Scale: 1:425,000 @ A4	
Drawing Number: BEA-MAP-EWF-BOWL-027	Revision: 02	
Datum: WGS84	Projection: UTM Zone 30 N	

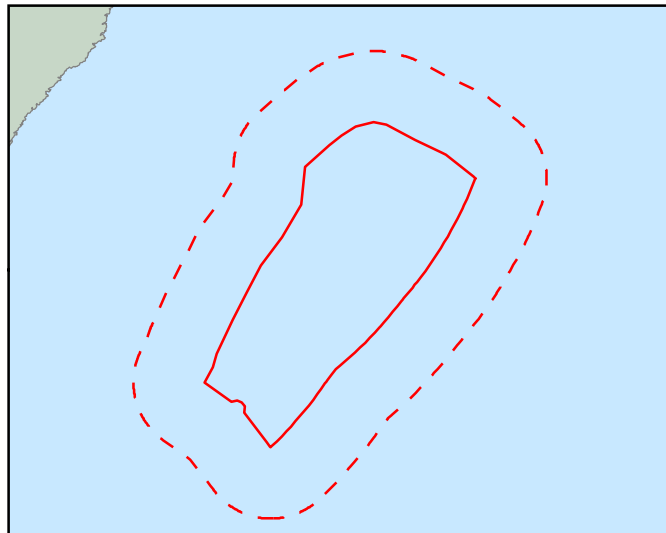




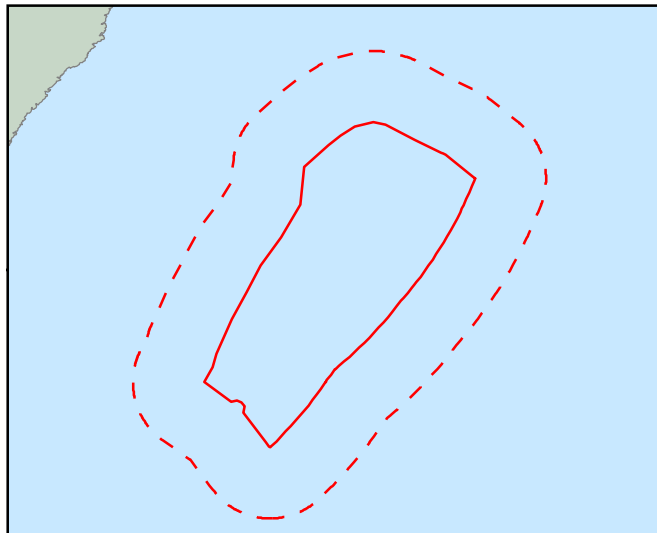
May to July



August to October



November to January



February to April



Legend

Beatrice Offshore Wind Farm Site

Site buffered by 4 km

Number of birds

1 - 5

6 - 20


21 - 50

51 - 100

101 - 200



This map contains TCarta and UKCS Bathymetry, 2009. © British Crown and SeaZone Solutions Limited. All rights reserved. Products licence No. 012010.004 NOT TO BE USED FOR NAVIGATION © SSE Renewables (UK) Ltd. 2012



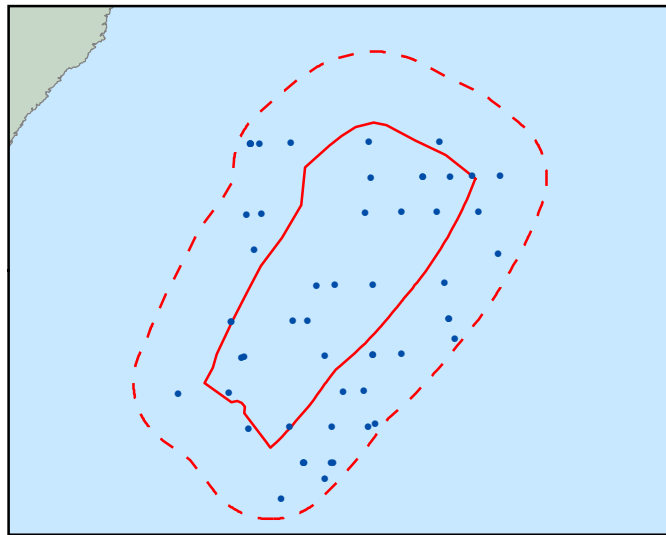
Beatrice Offshore Wind Farm

Figure 13.4

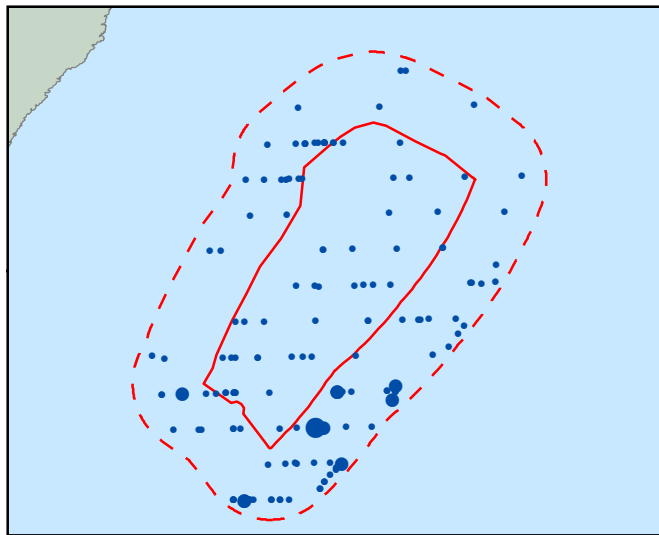
Boat-based observations of sooty shearwater between October 2009 and September 2011

Drawn: CH/OR	Checked: CH	Approved: MT
Date: 17/02/2012	Scale: 1:425,000 @ A4	
Drawing Number: BEA-MAP-EWF-BOWL-028	Revision: 02	
Datum: WGS84	Projection: UTM Zone 30 N	

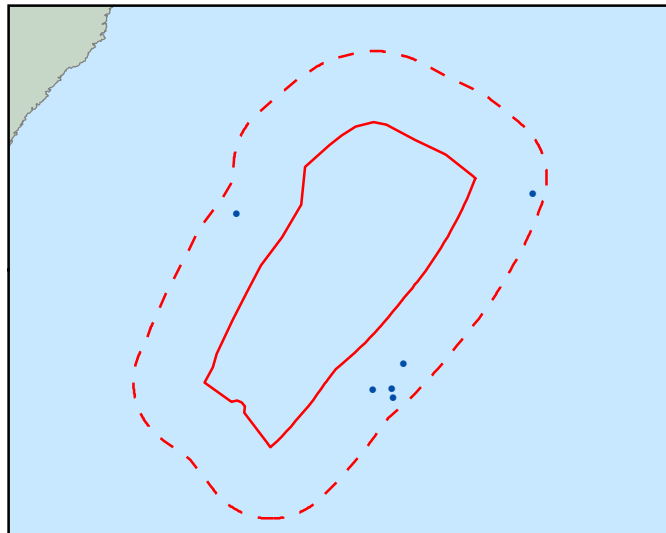




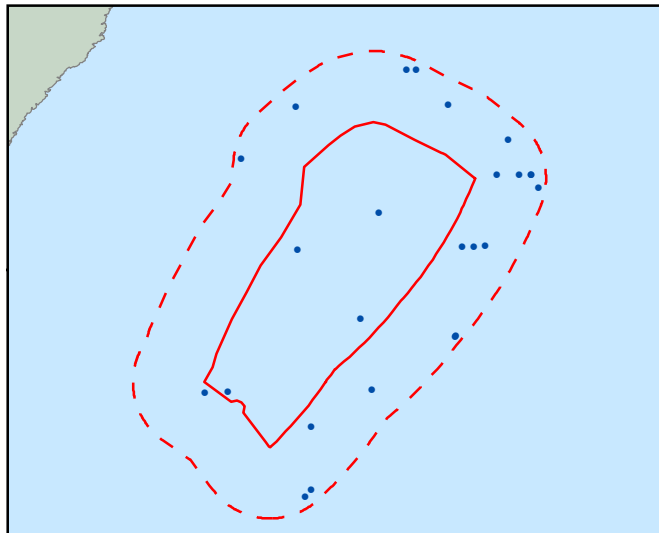
May to July



August to October



November to January



February to April



Legend

Beatrice Offshore Wind Farm Site

Site buffered by 4 km

Number of birds

1 - 5

6 - 20

21 - 50

51 - 100

101 - 200



This map contains TCarta and UKCS Bathymetry, 2009. © British Crown and SeaZone Solutions Limited. All rights reserved. Products licence No. 012010.004 NOT TO BE USED FOR NAVIGATION © SSE Renewables (UK) Ltd. 2012



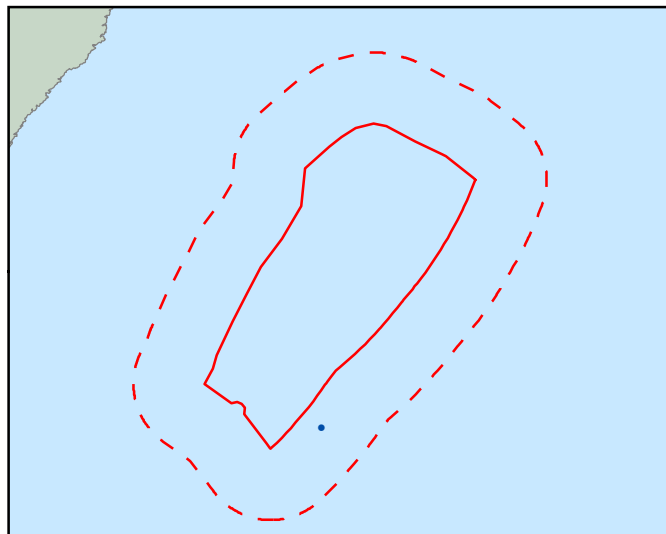
Beatrice Offshore Wind Farm

Figure 13.5

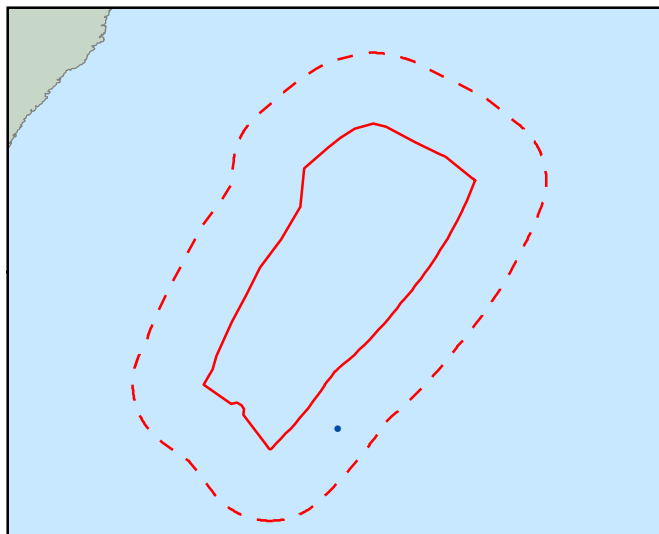
Boat-based observations of gannet between October 2009 and September 2011

Drawn: CH/OR	Checked: CH	Approved: MT
Date: 17/02/2012	Scale: 1:425,000 @ A4	
Drawing Number: BEA-MAP-EWF-BOWL-029	Revision: 02	
Datum: WGS84	Projection: UTM Zone 30 N	

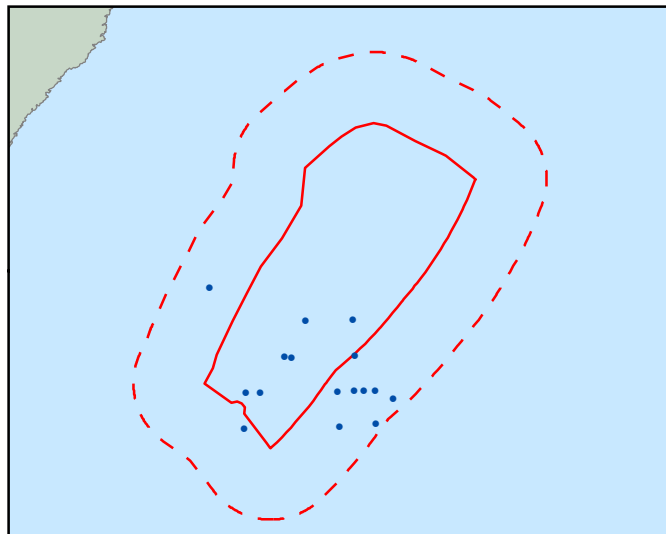




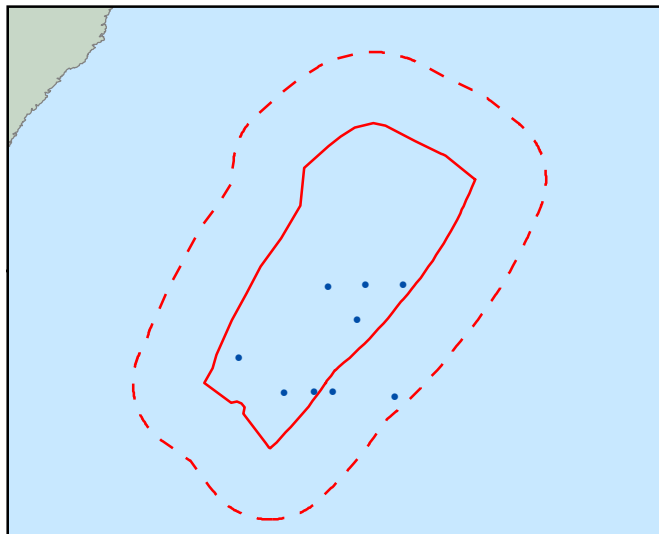
May to July



August to October



November to January



February to April



Legend


- Beatrice Offshore Wind Farm Site
- Site buffered by 4 km

Number of birds

- 1 - 5
- 6 - 20
- 21 - 50
- 51 - 100
- 101 - 200



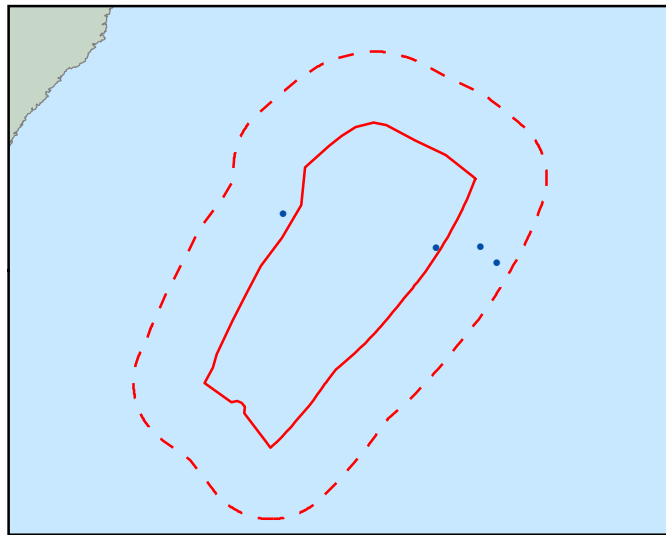
This map contains TCarta and UKCS Bathymetry, 2009. © British Crown and SeaZone Solutions Limited. All rights reserved. Products licence No. 012010.004 NOT TO BE USED FOR NAVIGATION © SSE Renewables (UK) Ltd. 2012



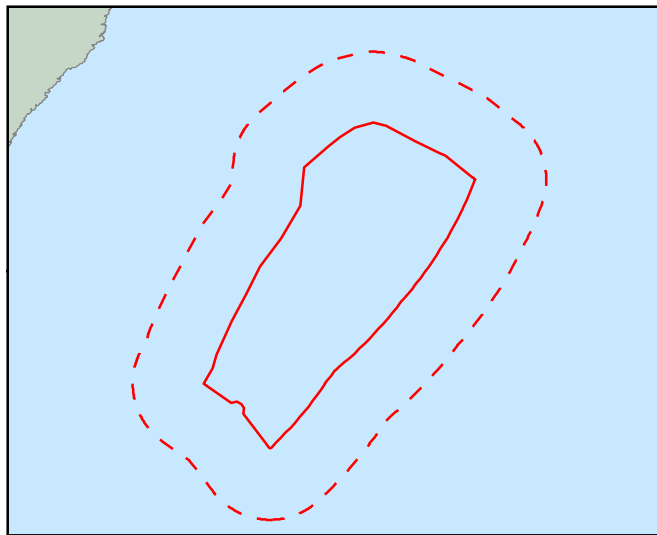
Beatrice Offshore Wind Farm
Figure 13.6
 Boat-based observations of shag between October 2009 and September 2011

Drawn: CH/OR	Checked: CH	Approved: MT
Date: 17/02/2012	Scale: 1:425,000 @ A4	
Drawing Number: BEA-MAP-EWF-BOWL-030	Revision: 02	
Datum: WGS84	Projection: UTM Zone 30 N	

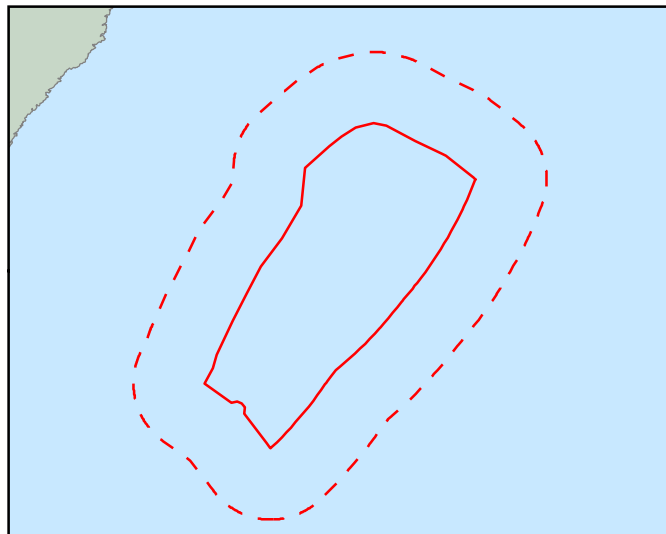




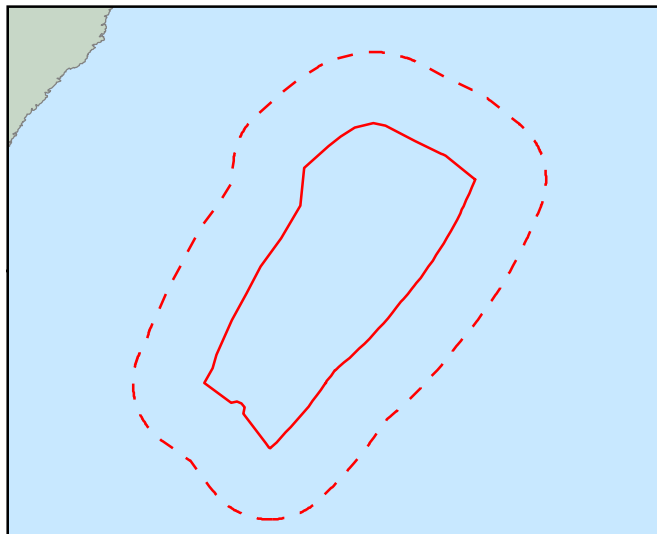
May to July



August to October



November to January



February to April



Legend

Beatrice Offshore Wind Farm Site


Site buffered by 4 km

Number of birds

- 1 - 5
- 6 - 20
- 21 - 50
- 51 - 100
- 101 - 200



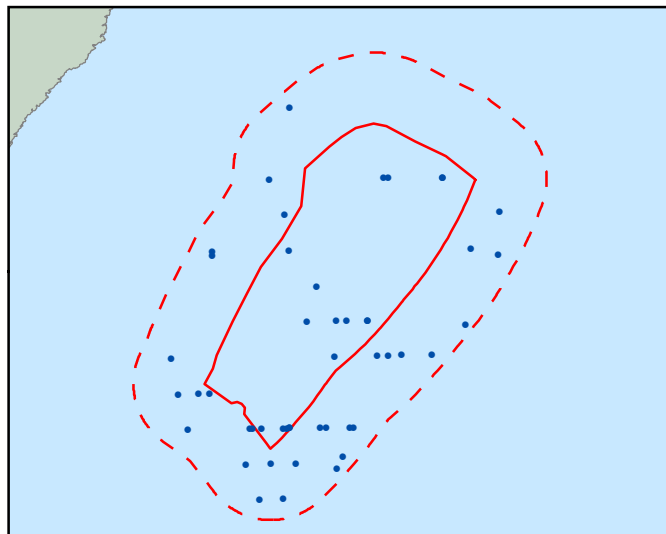
This map contains TCarta and UKCS Bathymetry, 2009. © British Crown and SeaZone Solutions Limited. All rights reserved. Products licence No. 012010.004 NOT TO BE USED FOR NAVIGATION © SSE Renewables (UK) Ltd. 2012



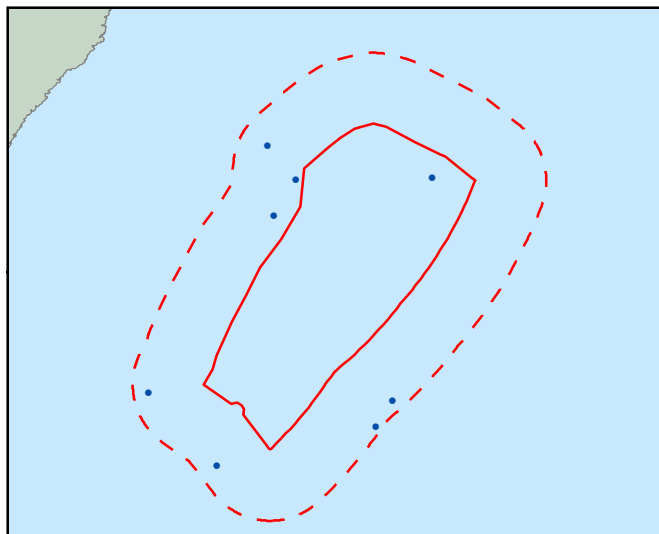
Beatrice Offshore Wind Farm
Figure 13.7
 Boat-based observations of Arctic skua between
 October 2009 and September 2011

Drawn: CH/OR	Checked: CH	Approved: MT
Date: 17/02/2012	Scale: 1:425,000 @ A4	
Drawing Number: BEA-MAP-EWF-BOWL-031	Revision: 02	
Datum: WGS84	Projection: UTM Zone 30 N	

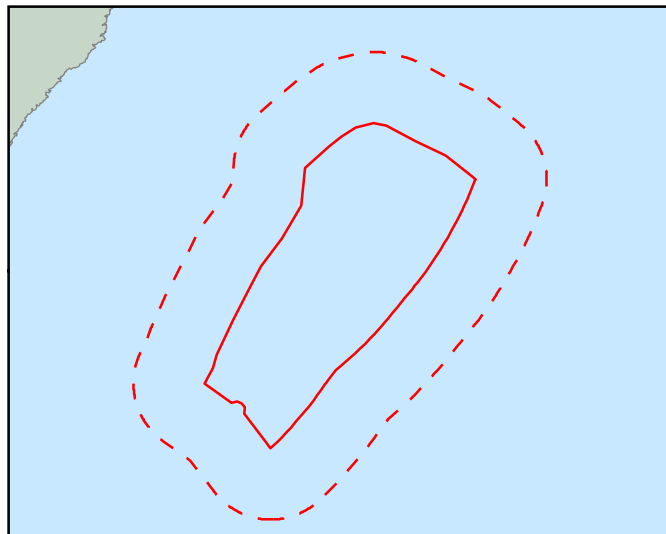




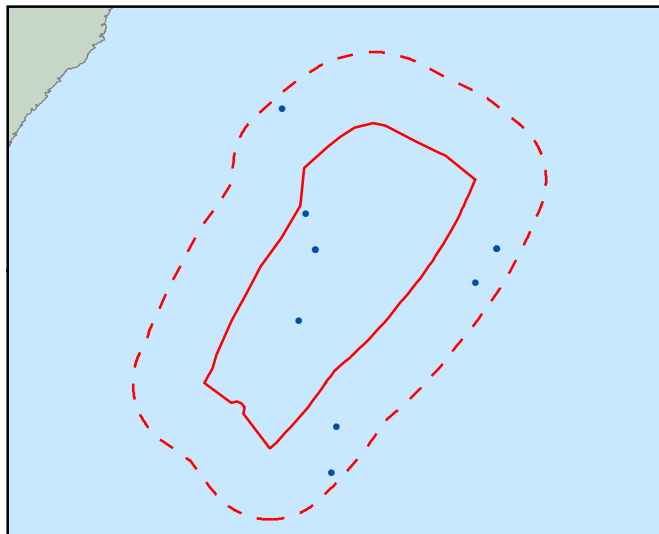
May to July



August to October



November to January



February to April



Legend

Beatrice Offshore Wind Farm Site


Site buffered by 4 km

Number of birds

- 1 - 5
- 6 - 20
- 21 - 50
- 51 - 100
- 101 - 200



This map contains TCarta and UKCS Bathymetry, 2009. © British Crown and SeaZone Solutions Limited. All rights reserved. Products licence No. 012010.004 NOT TO BE USED FOR NAVIGATION © SSE Renewables (UK) Ltd. 2012

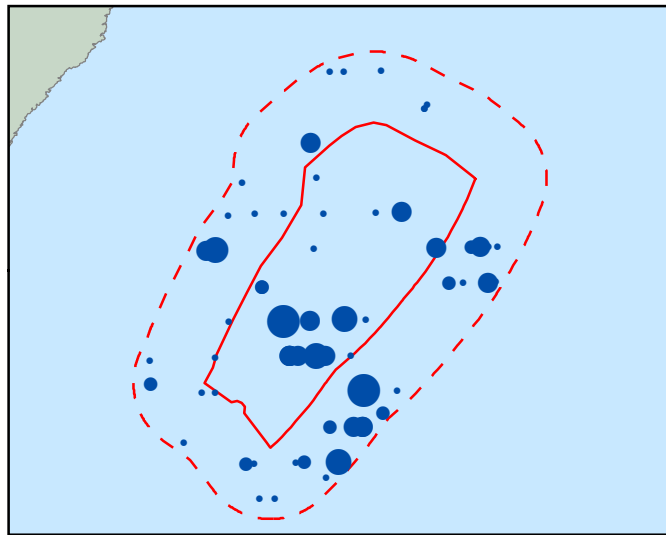


Beatrice Offshore Wind Farm

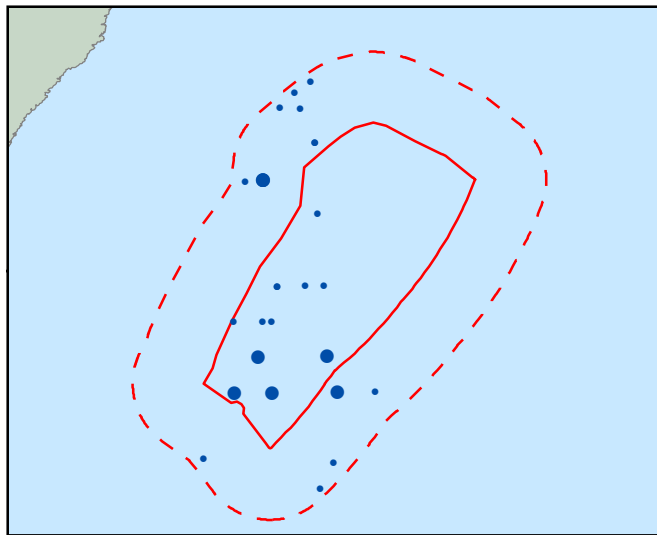
Figure 13.8
Boat-based observations of great skua between October 2009 and September 2011

Drawn: CH/OR	Checked: CH	Approved: MT
Date: 17/02/2012	Scale: 1:425,000 @ A4	
Drawing Number: BEA-MAP-EWF-BOWL-032	Revision: 02	
Datum: WGS84	Projection: UTM Zone 30 N	

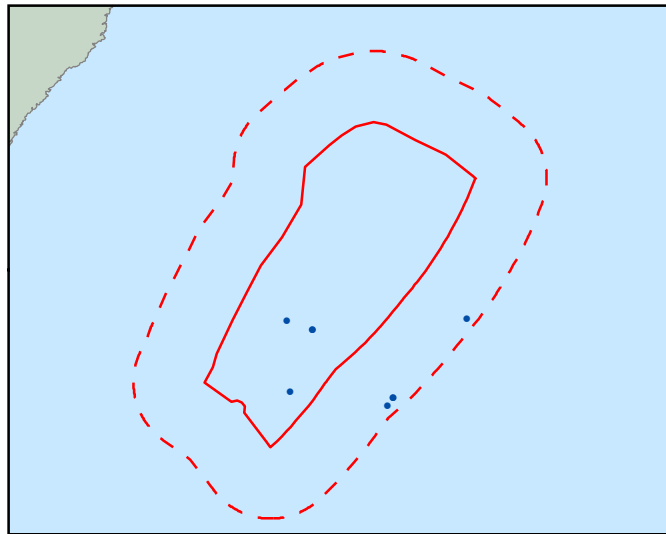




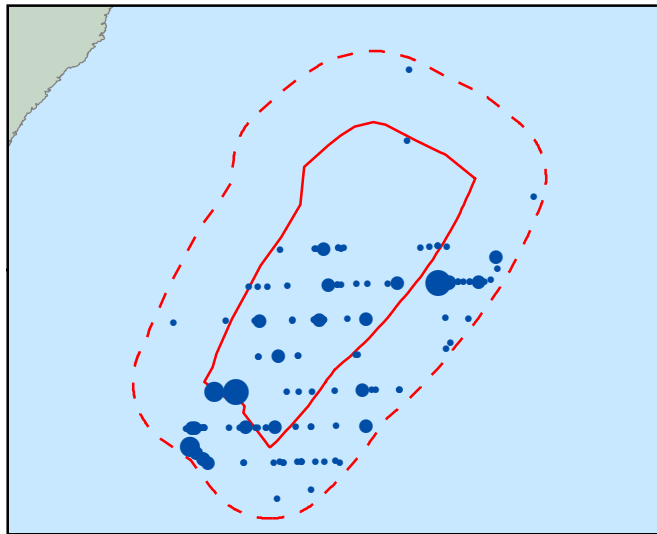
May to July



August to October



November to January



February to April



Legend

Beatrice Offshore Wind Farm Site

Site buffered by 4 km

Number of birds

- 1 - 5
- 6 - 20
- 21 - 50
- 51 - 100
- 101 - 200



This map contains TCarta and UKCS Bathymetry, 2009. © British Crown and SeaZone Solutions Limited. All rights reserved. Products licence No. 012010.004 NOT TO BE USED FOR NAVIGATION © SSE Renewables (UK) Ltd. 2012

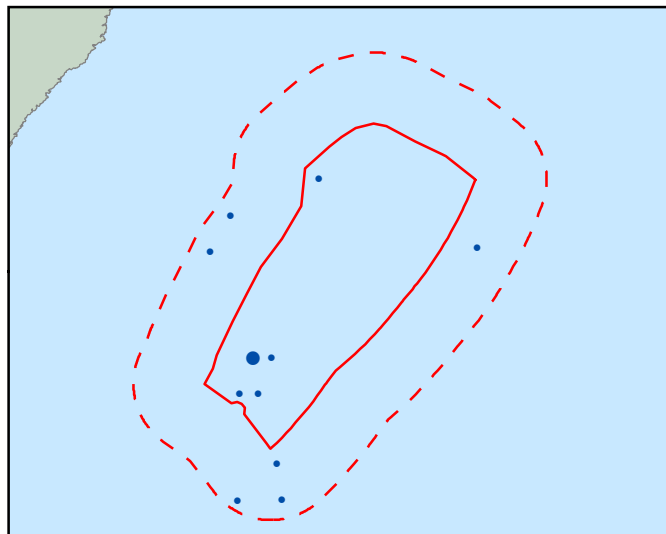


Beatrice Offshore Wind Farm

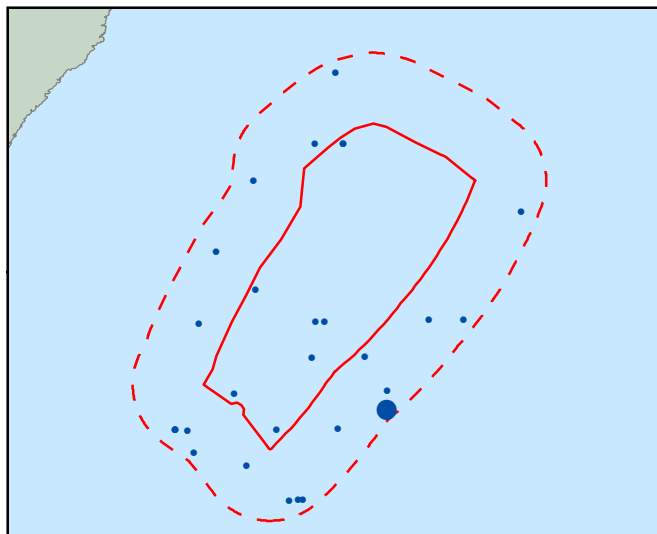
Figure 13.9
Boat-based observations of kittiwake between October 2009 and September 2011

Drawn: CH/OR	Checked: CH	Approved: MT
Date: 17/02/2012	Scale: 1:425,000 @ A4	
Drawing Number: BEA-MAP-EWF-BOWL-033	Revision: 02	
Datum: WGS84	Projection: UTM Zone 30 N	

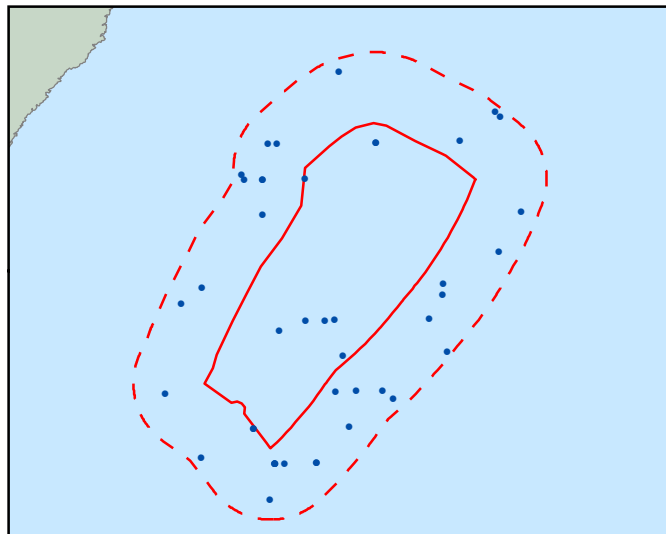




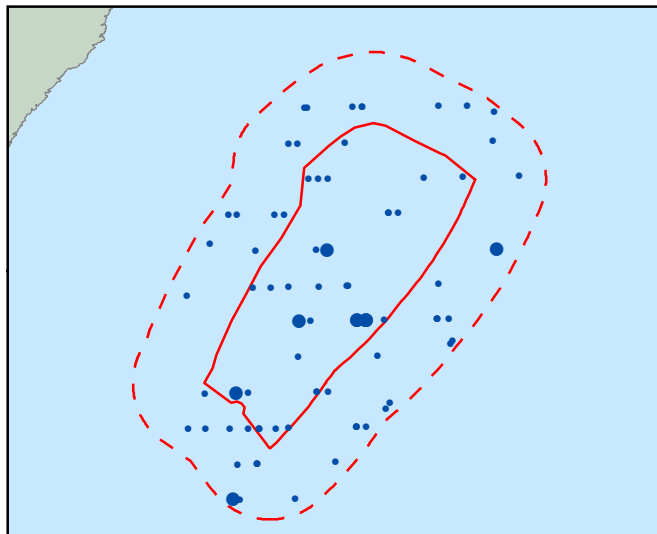
May to July



August to October



November to January



February to April



Legend

Beatrice Offshore Wind Farm Site

Site buffered by 4 km

Number of birds

1 - 5

6 - 20


21 - 50

51 - 100

101 - 200



This map contains TCarta and UKCS Bathymetry, 2009. © British Crown and SeaZone Solutions Limited. All rights reserved. Products licence No. 012010.004 NOT TO BE USED FOR NAVIGATION © SSE Renewables (UK) Ltd. 2012

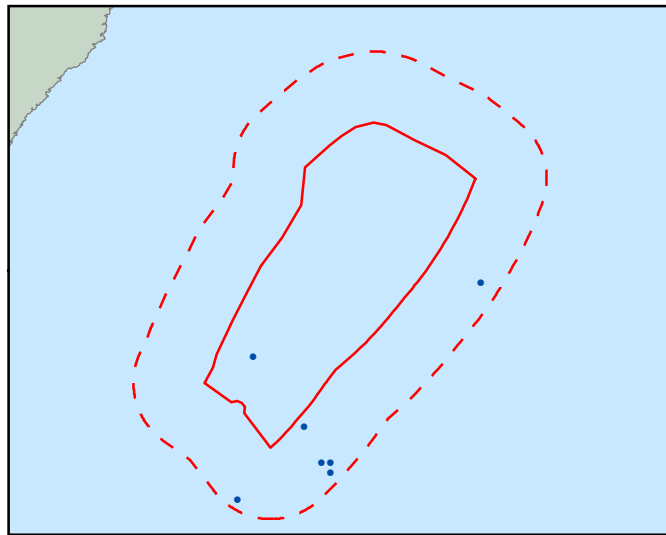


Beatrice Offshore Wind Farm

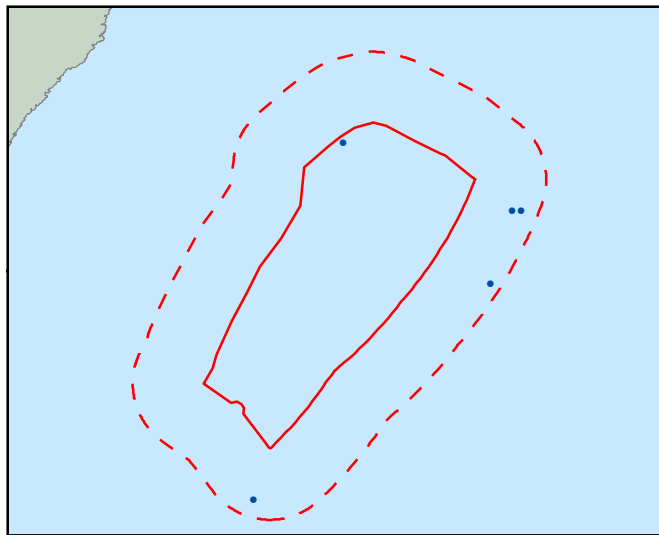
Figure 13.10
Boat-based observations of great black-backed gull between October 2009 and September 2011

Drawn: CH/OR	Checked: CH	Approved: MT
Date: 17/02/2012	Scale: 1:425,000 @ A4	
Drawing Number: BEA-MAP-EWF-BOWL-034	Revision: 02	
Datum: WGS84	Projection: UTM Zone 30 N	

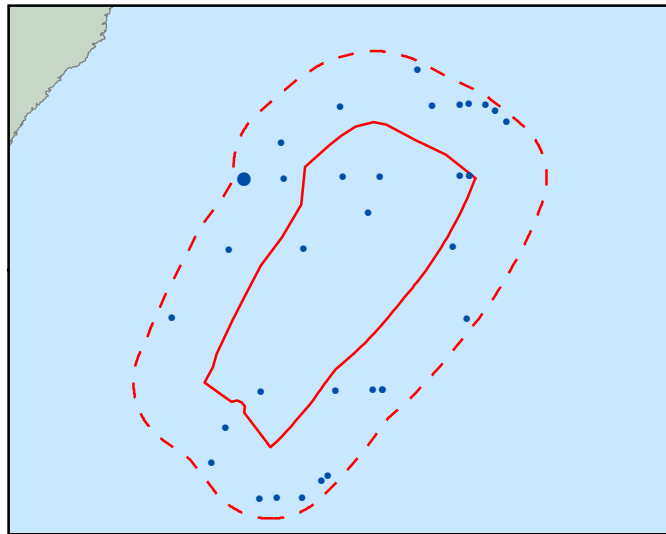




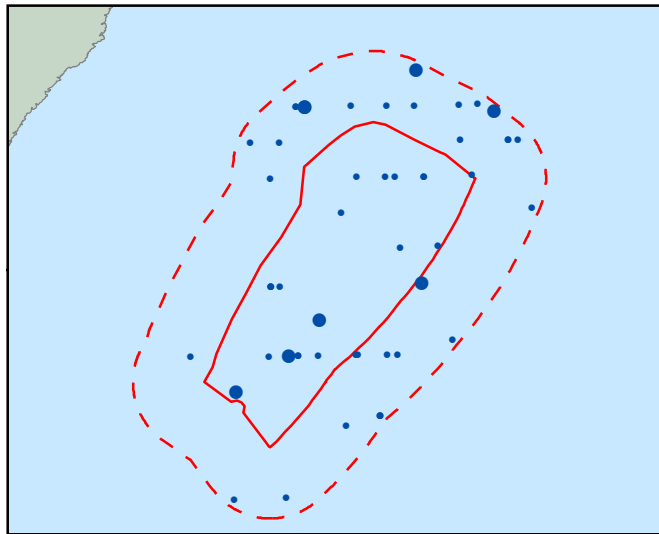
May to July



August to October



November to January



February to April



Legend

Beatrice Offshore Wind Farm Site

Site buffered by 4 km

Number of birds

- 1 - 5
- 6 - 20
- 21 - 50
- 51 - 100
- 101 - 200



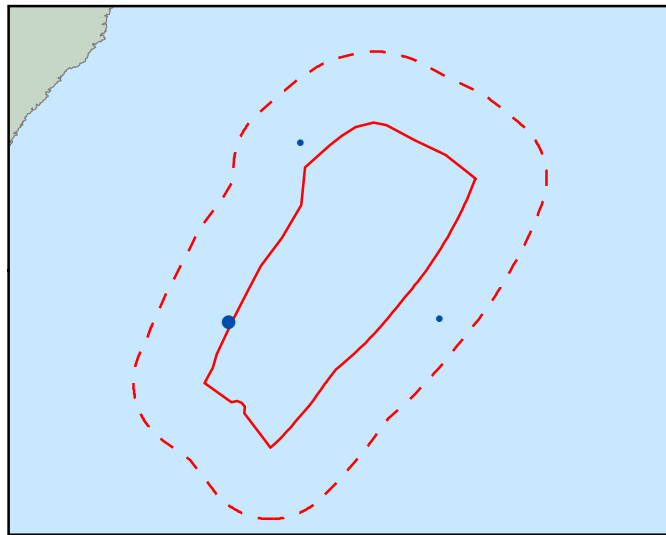
This map contains TCarta and UKCS Bathymetry, 2009. © British Crown and SeaZone Solutions Limited. All rights reserved. Products licence No. 012010.004 NOT TO BE USED FOR NAVIGATION © SSE Renewables (UK) Ltd. 2012



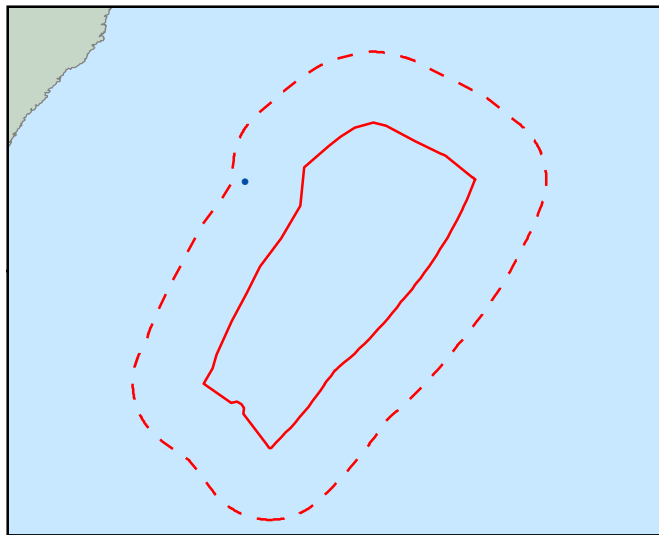
Beatrice Offshore Wind Farm
Figure 13.11
 Boat-based observations of herring gull between
 October 2009 and September 2011

Drawn: CH/OR	Checked: CH	Approved: MT
Date: 17/02/2012	Scale: 1:425,000 @ A4	
Drawing Number: BEA-MAP-EWF-BOWL-035	Revision: 02	
Datum: WGS84	Projection: UTM Zone 30 N	

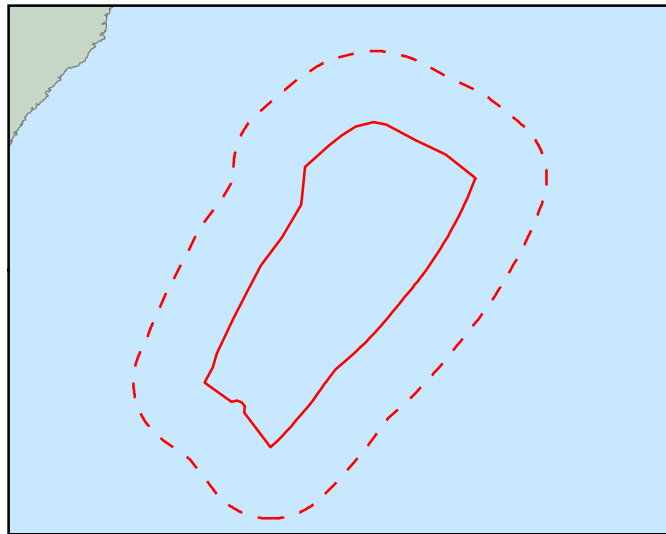




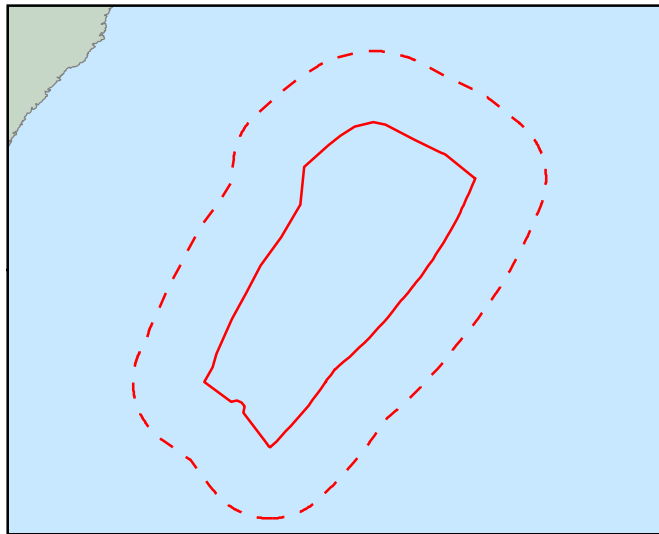
May to July



August to October



November to January



February to April



Legend

Beatrice Offshore Wind Farm Site

Site buffered by 4 km

Number of birds

- 1 - 5
- 6 - 20
- 21 - 50
- 51 - 100
- 101 - 200



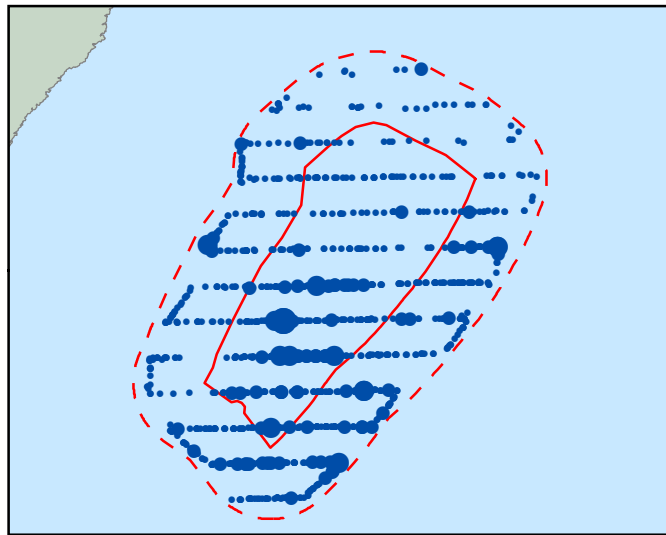
This map contains TCarta and UKCS Bathymetry, 2009. © British Crown and SeaZone Solutions Limited. All rights reserved. Products licence No. 012010.004 NOT TO BE USED FOR NAVIGATION © SSE Renewables (UK) Ltd. 2012



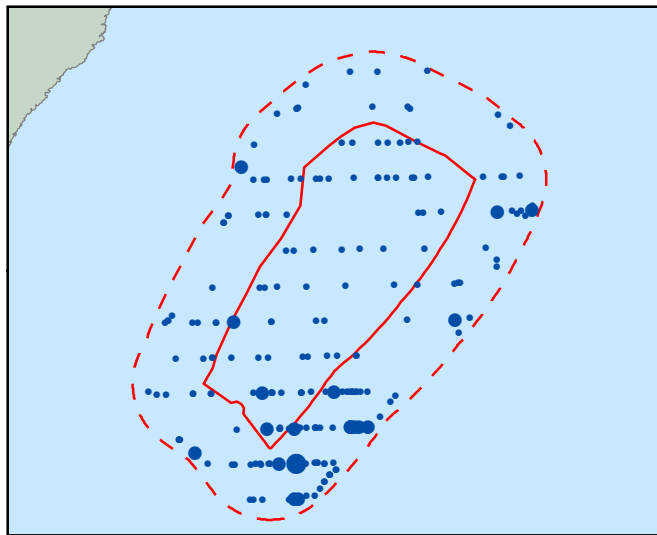
Beatrice Offshore Wind Farm
Figure 13.12
 Boat-based observations of Arctic tern between October 2009 and September 2011

Drawn: CH/OR	Checked: CH	Approved: MT
Date: 17/02/2012	Scale: 1:425,000 @ A4	
Drawing Number: BEA-MAP-EWF-BOWL-036	Revision: 02	
Datum: WGS84	Projection: UTM Zone 30 N	

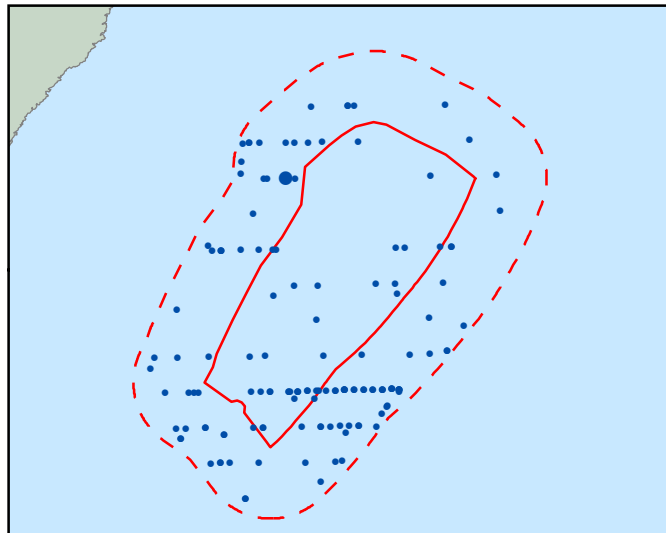




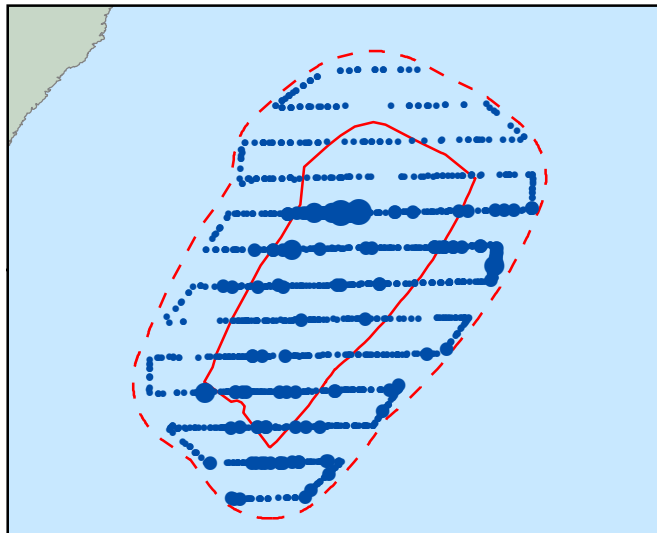
May to July



August to October



November to January



February to April



Legend

Beatrice Offshore Wind Farm Site

Site buffered by 4 km

Number of birds

- 1 - 5
- 6 - 20
- 21 - 50
- 51 - 100
- 101 - 200



This map contains TCarta and UKCS Bathymetry, 2009. © British Crown and SeaZone Solutions Limited. All rights reserved. Products licence No. 012010.004 NOT TO BE USED FOR NAVIGATION © SSE Renewables (UK) Ltd. 2012

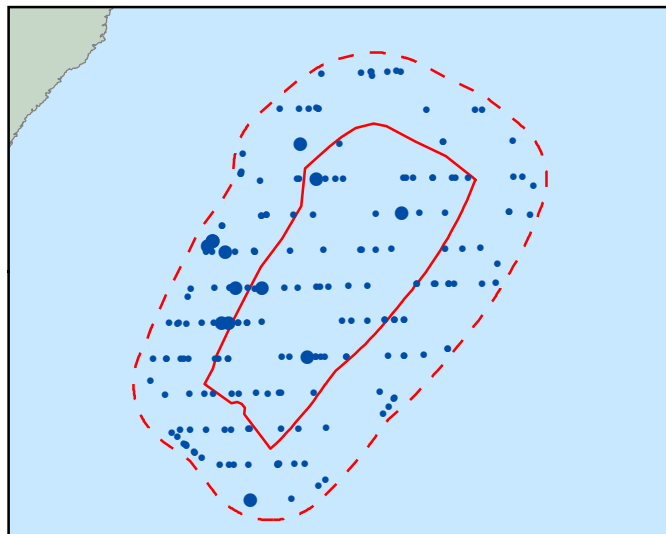


Beatrice Offshore Wind Farm

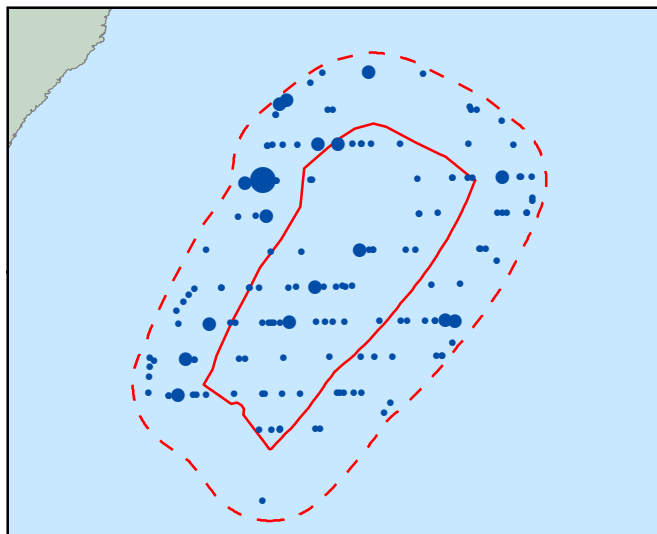
Figure 13.13
Boat-based observations of common guillemot between October 2009 and September 2011

Drawn: CH/OR	Checked: CH	Approved: MT
Date: 17/02/2012	Scale: 1:425,000 @ A4	
Drawing Number: BEA-MAP-EWF-BOWL-037	Revision: 02	
Datum: WGS84	Projection: UTM Zone 30 N	

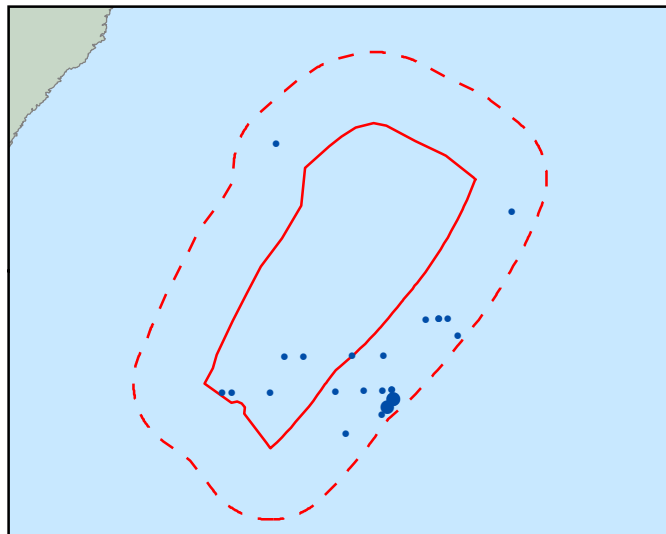




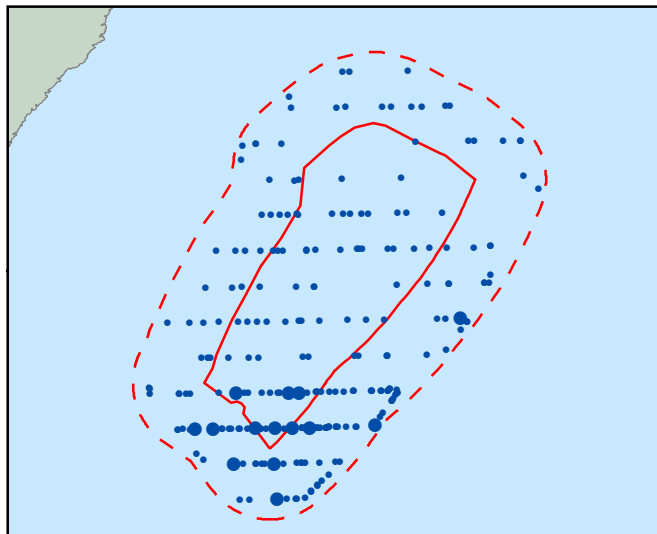
May to July



August to October



November to January



February to April



Legend

Beatrice Offshore Wind Farm Site


Site buffered by 4 km

Number of birds

- 1 - 5
- 6 - 20
- 21 - 50
- 51 - 100
- 101 - 200



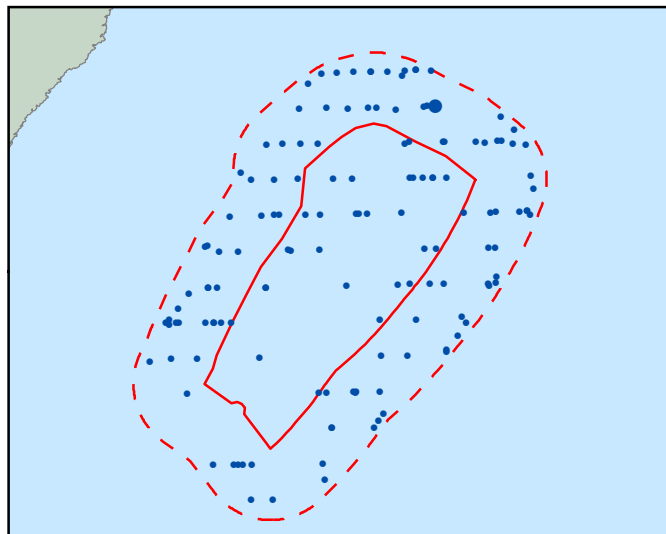
This map contains TCarta and UKCS Bathymetry, 2009. © British Crown and SeaZone Solutions Limited. All rights reserved. Products licence No. 012010.004 NOT TO BE USED FOR NAVIGATION © SSE Renewables (UK) Ltd. 2012



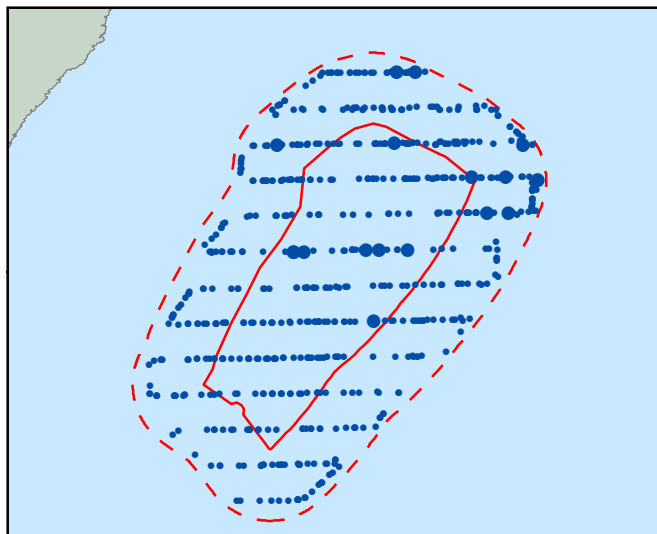
Beatrice Offshore Wind Farm
Figure 13.14
 Boat-based observations of razorbill between October 2009 and September 2011

Drawn: CH/OR	Checked: CH	Approved: MT
Date: 17/02/2012	Scale: 1:425,000 @ A4	
Drawing Number: BEA-MAP-EWF-BOWL-038	Revision: 02	
Datum: WGS84	Projection: UTM Zone 30 N	

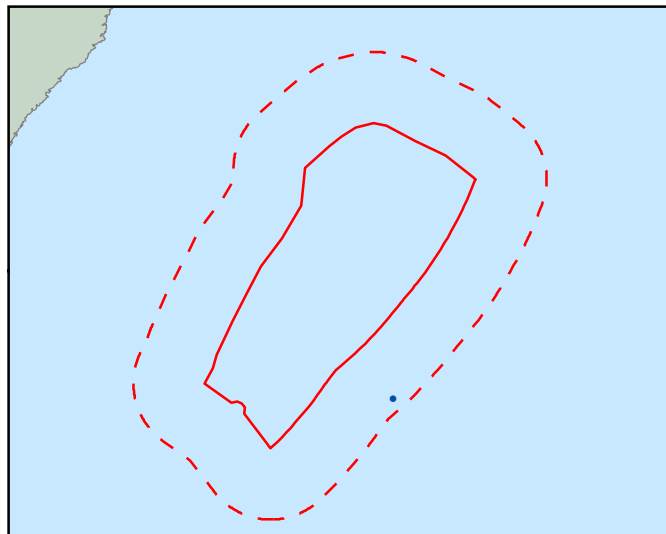




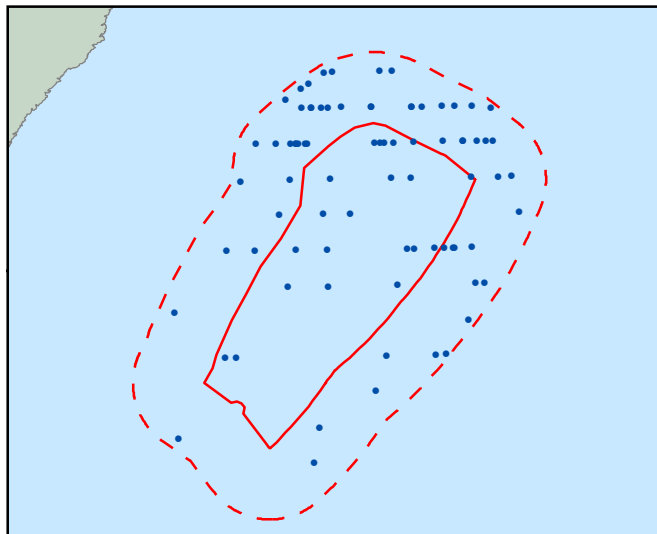
May to July



August to October



November to January



February to April



Legend

Beatrice Offshore Wind Farm Site

Site buffered by 4 km

Number of birds

1 - 5

6 - 20


21 - 50

51 - 100

101 - 200



This map contains TCarta and UKCS Bathymetry, 2009. © British Crown and SeaZone Solutions Limited. All rights reserved. Products licence No. 012010.004 NOT TO BE USED FOR NAVIGATION © SSE Renewables (UK) Ltd. 2012



Beatrice Offshore Wind Farm
Figure 13.15
 Boat-based observations of puffin between October 2009 and September 2011

Drawn: CH/OR	Checked: CH	Approved: MT
Date: 17/02/2012	Scale: 1:425,000 @ A4	
Drawing Number: BEA-MAP-EWF-BOWL-039	Revision: 02	
Datum: WGS84	Projection: UTM Zone 30 N	

