




Legend

-  Beatrice Offshore Transmission Works Corridor
-  Spey District
-  River Spey

Bathymetry reproduced from the GEBCO Digital Atlas published by the British Oceanographic Data Centre on behalf of IOC and IHO, 2003. SSE Renewables (UK) Ltd. 2011. The concepts and information contained in this document are the copyright of SSE Renewables (UK) Ltd. Use or copying of the document in whole or in part without the written permission of SSE Renewables (UK) Ltd constitutes an infringement of copyright. SSE Renewables (UK) Ltd. does not warrant that this document is definitive nor free of error and does not accept liability for any loss caused or arising from reliance upon information provided herein.



UK Offshore Development
 Figure 27.30
 Location of the Export Cable Route Landfall Site relative to the Spey District and River

Drawn: MM	Checked: JW	Approved: JW
Date: 13/12/2011	Scale: 1:500,000 @ A4	
Drawing Number: BEA-MAP-OFTW-BOWL-111	Revision: 02	
Datum: WGS84	Projection: UTM30N	

