



Code: UKCAL-CWF-CON-EIA-RPT-00007-7E28

Volume 7E Proposed Development (Onshore) Appendices

Appendix 5-1 Historic Environment Desk-based Assessment
Annex 5 Supporting Figures

Caledonia Offshore Wind Farm Ltd

5th Floor Atria One, 144 Morrison Street, Edinburgh, EH3 8EX

Volume 7E Appendix 5-1 Annex 5

Supporting Figures

Code	UKCAL-CWF-CON-EIA-RPT-00007-7E28
Revision	Issued
Date	18 October 2024

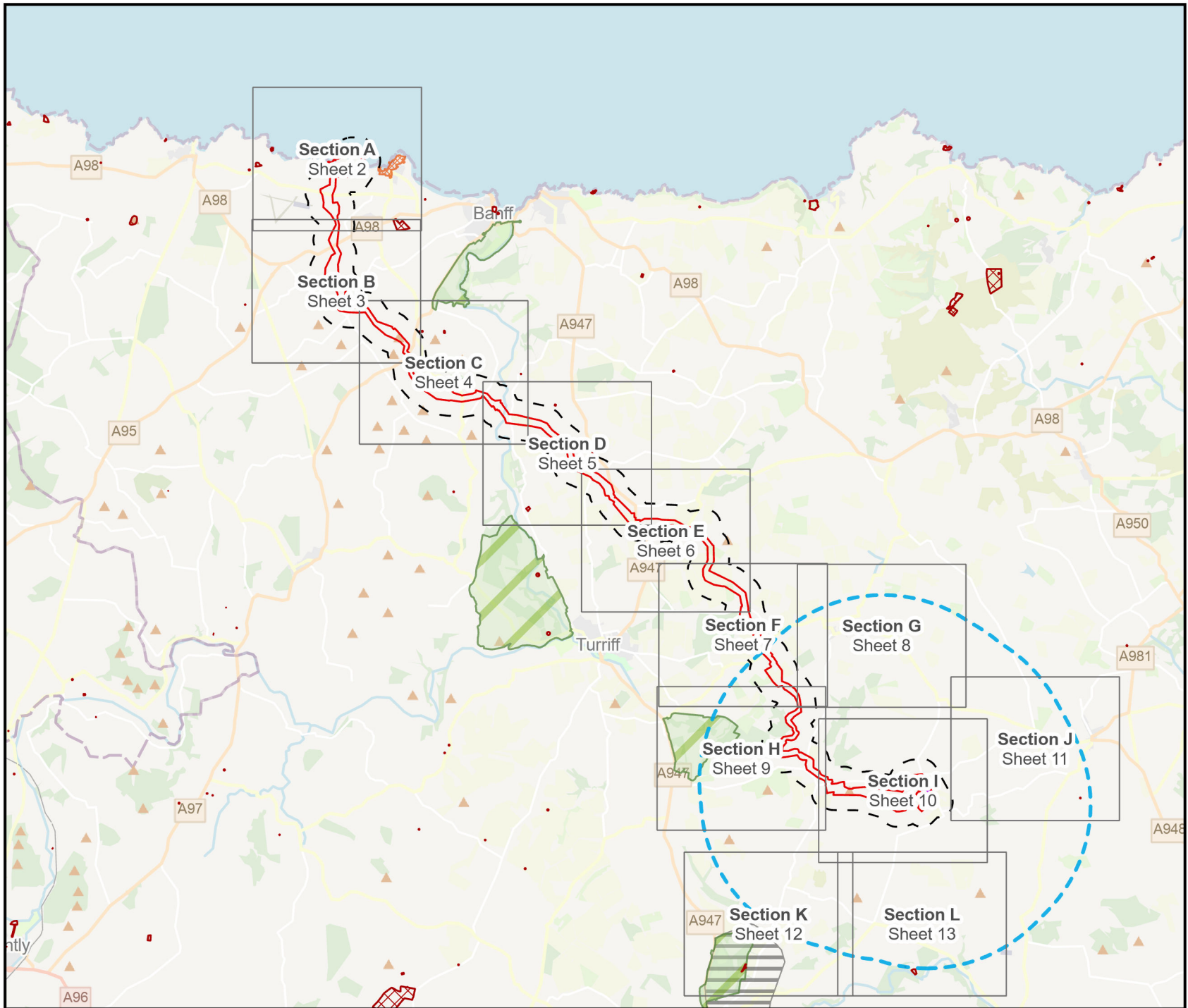
List of Figures

Figure 1-1: Designated Heritage Assets

Figure 1-2: Non-Designated Heritage Assets

Figure 1-3: 1899-1913 Ordnance Survey Maps

Figure 1-4: Zone of Theoretical Visibility (Bare Ground) Onshore Substation




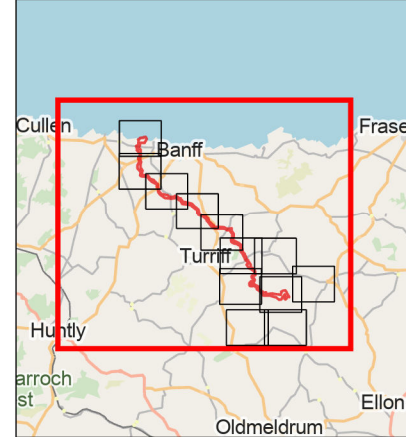
Legend

- Onshore Transmission Infrastructure Red Line Boundary
- 500m Buffer of Red Line Boundary
- Indicative Onshore Substations
- Substation Study Area - 5km Buffer of Indicative Onshore Substation

Heritage Assets

- Conservation Area (CA)
- Scheduled Monument (SM)
- Garden / Designed Landscape (GDL)
- Battlefield (BT)

Contains Historic Environment Scotland and Ordnance Survey data © Historic Environment Scotland - Scottish Charity No. SC04925 © Crown copyright and database right 2024
 Contains OS data © Crown Copyright and database right 2024. Service Layer Credits: Map data © OpenStreetMap contributors, Microsoft, Facebook, Inc. and its affiliates, Esri Community Maps contributors, Map layer by Esri
 © Caledonia Offshore Wind Farm Ltd © 2023. This document is the property of contractors and sub-contractors and shall not be reproduced nor transmitted without prior written approval.

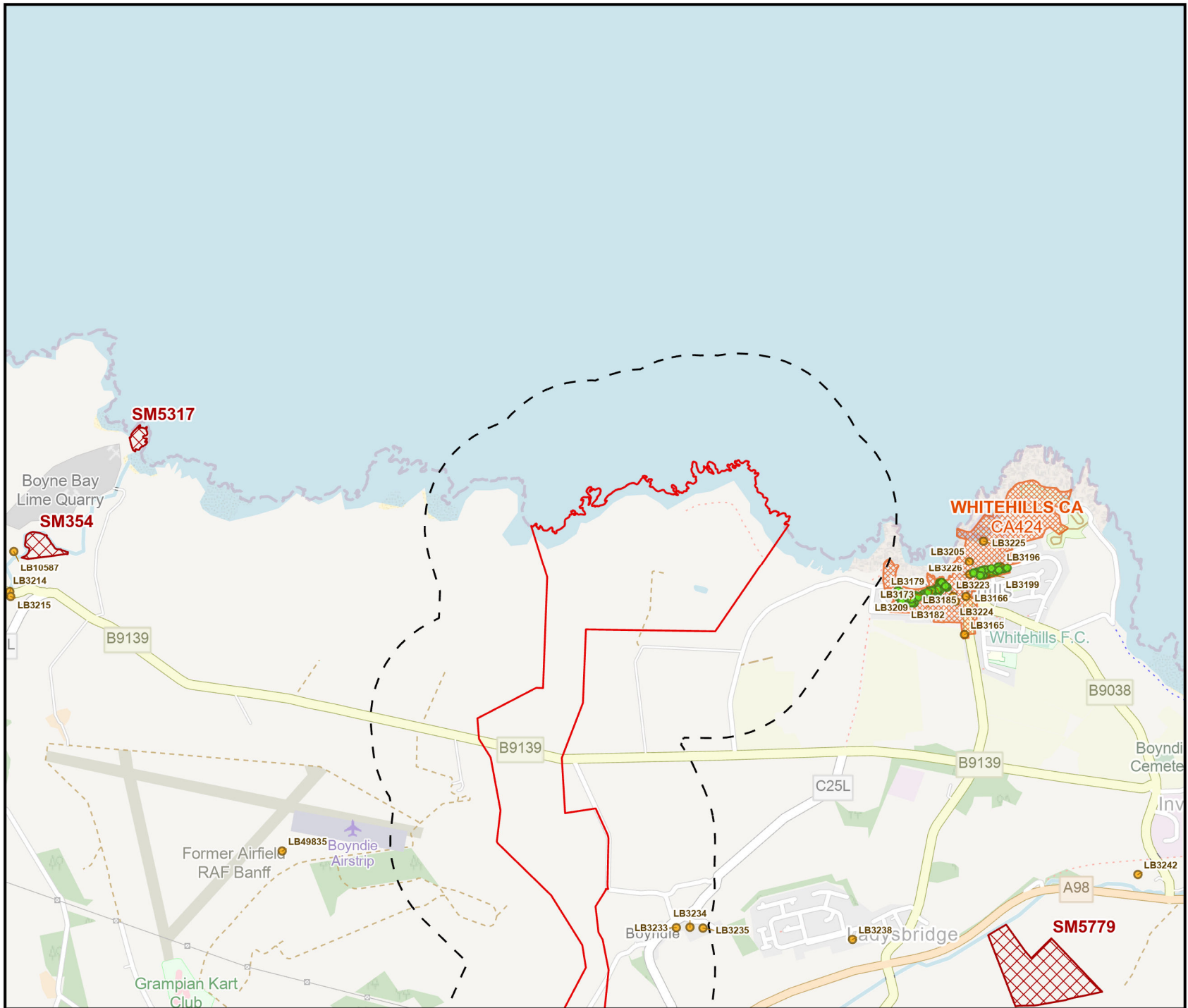


REV	DATE	DOC STATUS	ORIGIN	REVIEW	APP
03	24/09/2024	Approved	CW	BN	SGS
02	10/09/2024	For Review	CW	BN	SGS
01	04/09/2024	For Review	AG	GC	SGS

CONTRACTOR DRAWING NO: UKCAL1_WEX_WNF_ENV_MAP_00562 | CONTRACTOR REV: 03
 GEODETIC PARAMETERS: OSGB36 / British National Grid (EPSG:27700)

**Figure 1-1:
Designated Heritage Assets
Overview**

STATUS: Approved	SCALE: 1:175,000
DRAWING NUMBER: N/A	SHEET NO: 01 of 13 REV: N/A

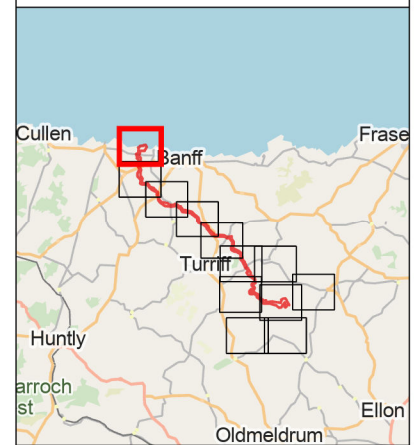


- Onshore Transmission Infrastructure Red Line Boundary
- 500m Buffer of Red Line Boundary
- Heritage Assets**
- Category B Listed Building
- Category C Listed Building
- Conservation Area (CA)
- Scheduled Monument (SM)

Contains Historic Environment Scotland and Ordnance Survey data © Historic Environment Scotland - Scottish Charity No. SC04925 © Crown copyright and database right (2024)

Contains OS data © Crown Copyright and database right 2024. Service Layer Credits: Map data © OpenStreetMap contributors, Microsoft, Facebook, Inc. and its affiliates, Esri Community Maps contributors, Map layer by Esri

© Caledonia Offshore Wind Farm Ltd © 2023. This document is the property of contractors and sub-contractors and shall not be reproduced nor transmitted without prior written approval.



03	24/09/2024	Approved	CW	BN	SGS
02	10/09/2024	For Review	CW	BN	SGS
01	04/09/2024	For Review	AG	GC	SGS
REV	DATE	DOC STATUS	ORIGIN	REVIEW	APP



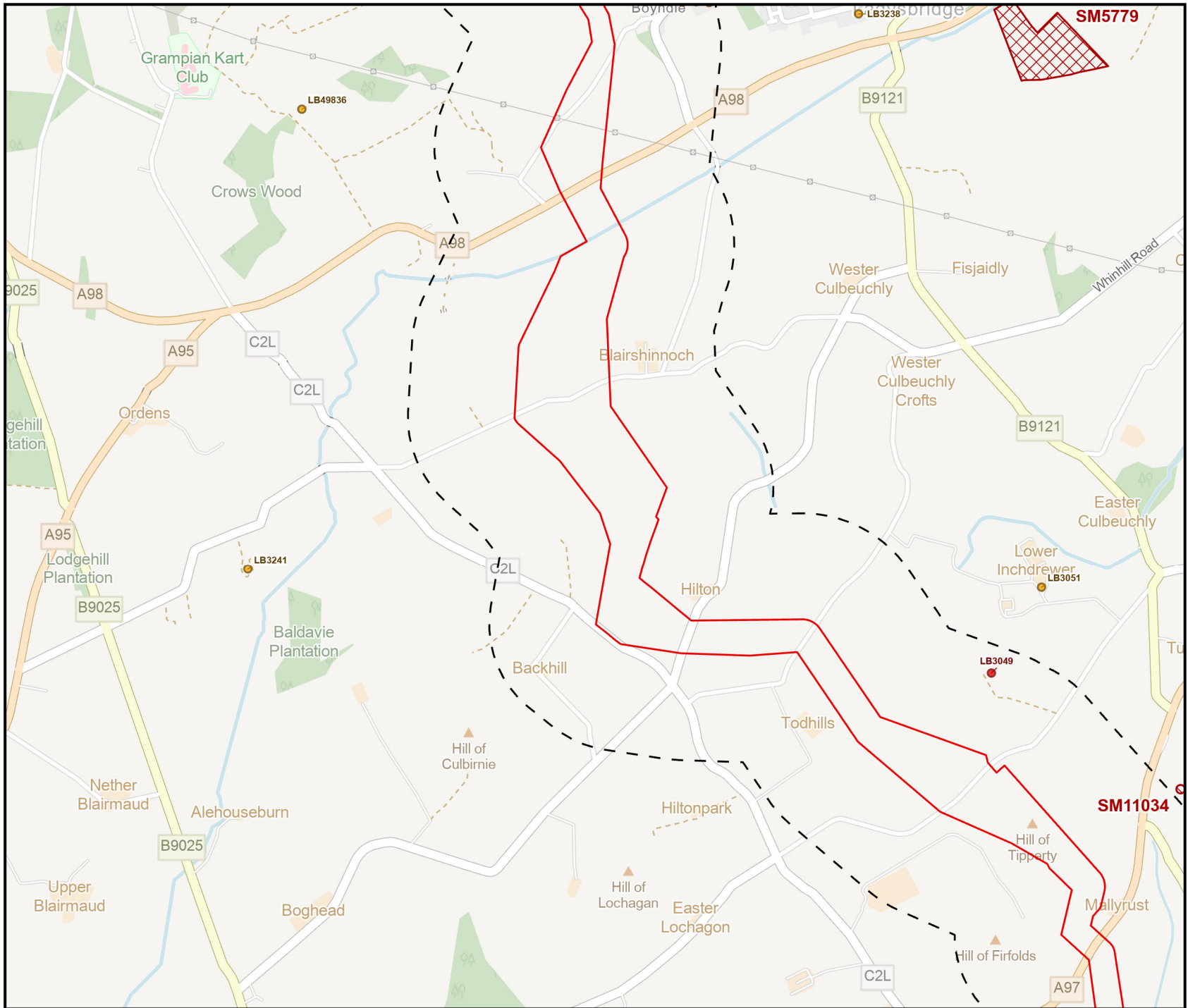
CONTRACTOR DRAWING NO: UKCAL1_WEX_WNF_ENV_MAP_00563 CONTRACTOR REV: 03

GEODETIC PARAMETERS: OSGB36 / British National Grid (EPSG:27700)

DRAWING TITLE

Figure 1-1: Designated Heritage Assets Section A

STATUS: Approved	SCALE: 1:25,000
DRAWING NUMBER: N/A	SHEET NO: 02 of 13
	REV: N/A

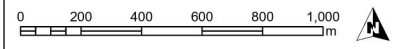
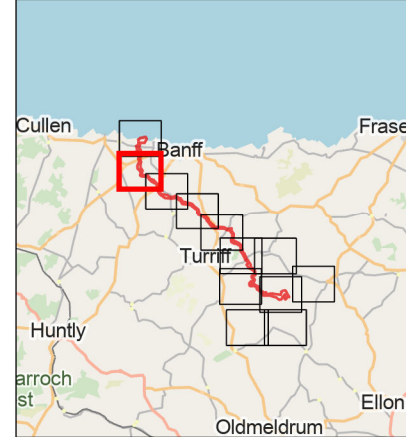


- Onshore Transmission Infrastructure Red Line Boundary
- 500m Buffer of Red Line Boundary
- Heritage Assets**
- Category A Listed Building
- Category B Listed Building
- Scheduled Monument (SM)

Contains Historic Environment Scotland and Ordnance Survey data © Historic Environment Scotland - Scottish Charity No. SC049225 © Crown copyright and database right (2024)

Contains OS data © Crown Copyright and database right 2024. Service Layer Credits: Map data © OpenStreetMap contributors, Microsoft, Facebook, Inc. and its affiliates, Esri Community Maps contributors, Map layer by Esri

© Caledonia Offshore Wind Farm Ltd © 2023. This document is the property of contractors and sub-contractors and shall not be reproduced nor transmitted without prior written approval.



03	24/09/2024	Approved	CW	BN	SGS
02	10/09/2024	For Review	CW	BN	SGS
01	04/09/2024	For Review	AG	GC	SGS
REV	DATE	DOC STATUS	ORIGIN	REVIEW	APP

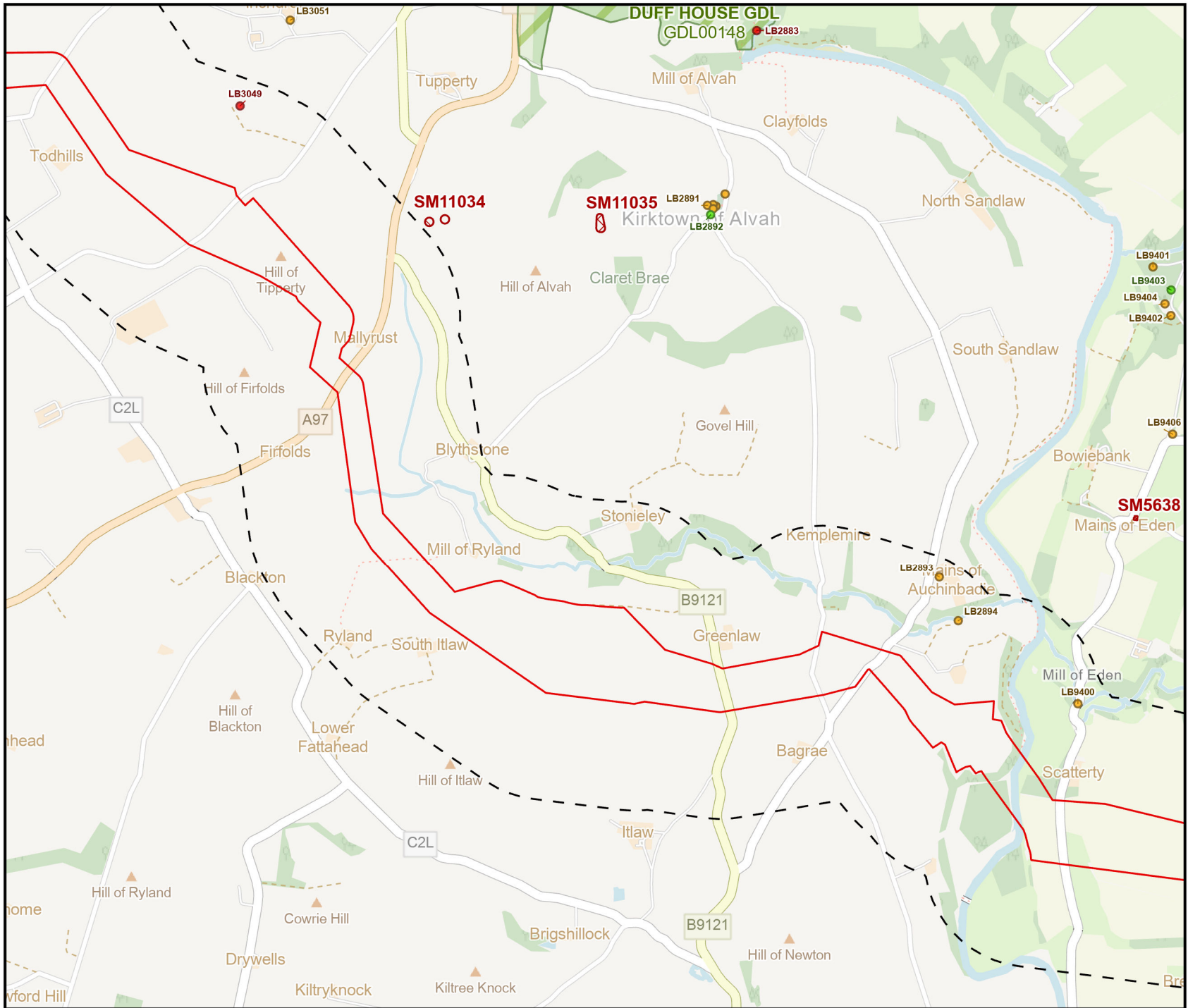


CONTRACTOR DRAWING NO: UKCAL1_WEX_WNF_ENV_MAP_00564 | CONTRACTOR REV: 03

GEODETIC PARAMETERS: OSGB36 / British National Grid (EPSG:27700)

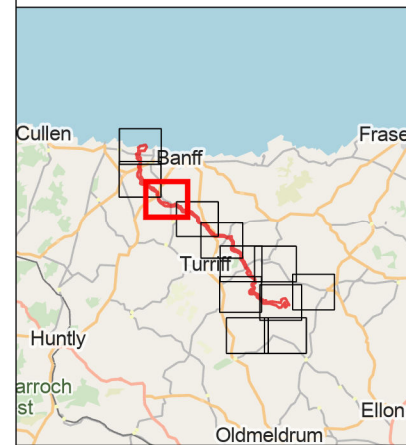
**Figure 1-1:
Designated Heritage Assets
Section B**

STATUS: Approved	SCALE: 1:25,000
DRAWING NUMBER: N/A	SHEET NO: 03 of 13 REV: N/A



- Onshore Transmission Infrastructure Red Line Boundary
- 500m Buffer of Red Line Boundary
- Heritage Assets**
- Category A Listed Building
- Category B Listed Building
- Category C Listed Building
- Scheduled Monument (SM)
- Garden / Designed Landscape (GDL)

Contains Historic Environment Scotland and Ordnance Survey data © Historic Environment Scotland - Scottish Charity No. SC04925 © Crown copyright and database right (2024)
 Contains OS data © Crown Copyright and database right 2024. Service Layer Credits: Map data © OpenStreetMap contributors, Microsoft, Facebook, Inc. and its affiliates, Esri Community Maps contributors, Map layer by Esri
 © Caledonia Offshore Wind Farm Ltd © 2023. This document is the property of contractors and sub-contractors and shall not be reproduced nor transmitted without prior written approval.



03	24/09/2024	Approved	CW	BN	SGS
02	10/09/2024	For Review	CW	BN	SGS
01	04/09/2024	For Review	AG	GC	SGS
REV	DATE	DOC STATUS	ORIGIN	REVIEW	APP

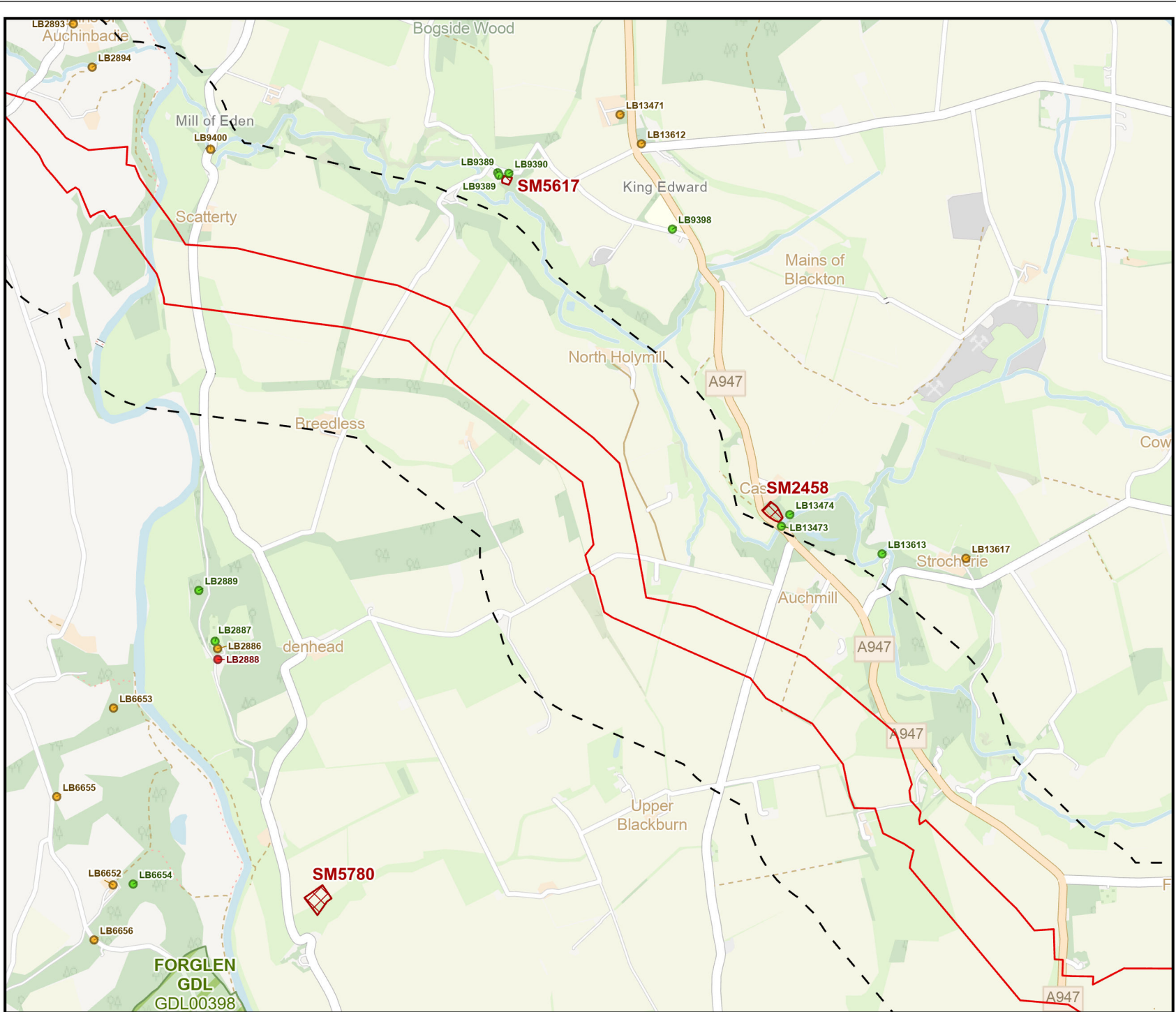


CONTRACTOR DRAWING NO: UKCAL1_WEX_WNF_ENV_MAP_00565 | CONTRACTOR REV: 03
 GEODETIC PARAMETERS: OSGB36 / British National Grid (EPSG:27700)

DRAWING TITLE

Figure 1-1: Designated Heritage Assets Section C

STATUS: Approved	SCALE: 1:25,000
DRAWING NUMBER: N/A	SHEET NO: 04 of 13 REV: N/A

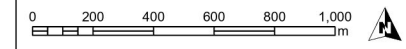
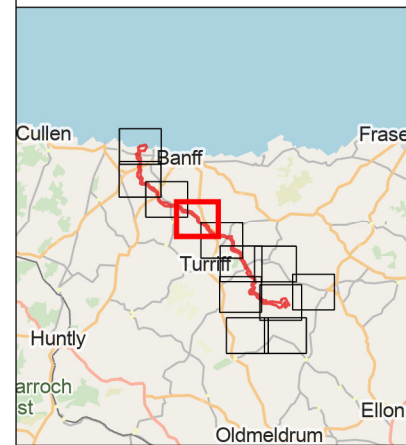


- Onshore Transmission Infrastructure Red Line Boundary
- 500m Buffer of Red Line Boundary
- Heritage Assets**
- Category A Listed Building
- Category B Listed Building
- Category C Listed Building
- Scheduled Monument (SM)
- Garden / Designed Landscape (GDL)

Contains Historic Environment Scotland and Ordnance Survey data © Historic Environment Scotland - Scottish Charity No. SC04925 © Crown copyright and database right (2024)

Contains OS data © Crown Copyright and database right 2024. Service Layer Credits: Map data © OpenStreetMap contributors, Microsoft, Facebook, Inc. and its affiliates, Esri CommunityMap contributors, Map layer by Esri

© Caledonia Offshore Wind Farm Ltd © 2023. This document is the property of contractors and sub-contractors and shall not be reproduced nor transmitted without prior written approval.



03	24/09/2024	Approved	CW	BN	SGS
02	10/09/2024	For Review	CW	BN	SGS
01	04/09/2024	For Review	AG	GC	SGS
REV	DATE	DOC STATUS	ORIGIN	REVIEW	APP



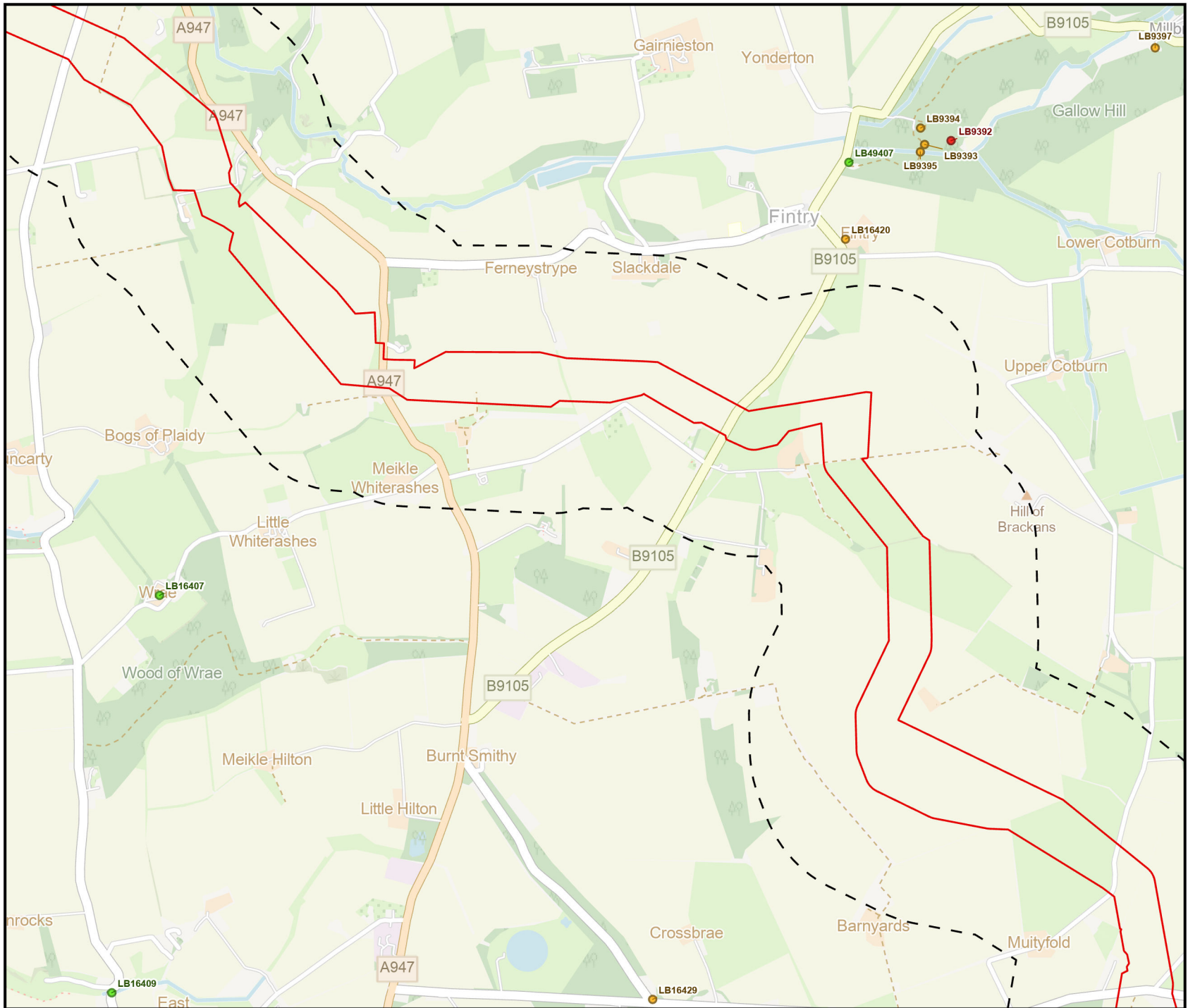
CONTRACTOR DRAWING NO: UKCAL1_WEX_WNF_ENV_MAP_00566 | CONTRACTOR REV: 03

GEODETIC PARAMETERS: OSGB36 / British National Grid (EPSG:27700)

DRAWING TITLE

Figure 1-1: Designated Heritage Assets Section D

STATUS: Approved	SCALE: 1:25,000
DRAWING NUMBER: N/A	SHEET NO: 05 of 13 REV: N/A

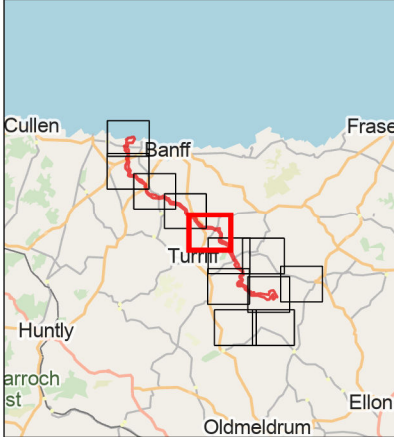


- Onshore Transmission Infrastructure Red Line Boundary
- 500m Buffer of Red Line Boundary
- Heritage Assets**
- Category A Listed Building
- Category B Listed Building
- Category C Listed Building

Contains Historic Environment Scotland and Ordnance Survey data © Historic Environment Scotland - Scottish Charity No. SC04925 © Crown copyright and database right (2024)

Contains OS data © Crown Copyright and database right 2024. Service Layer Credits: Map data © OpenStreetMap contributors, Microsoft, Facebook, Inc. and its affiliates, Esri Community Maps contributors, Map layer by Esri

© Caledonia Offshore Wind Farm Ltd © 2023. This document is the property of contractors and sub-contractors and shall not be reproduced nor transmitted without prior written approval.



03	24/09/2024	Approved	CW	BN	SGS
02	10/09/2024	For Review	CW	BN	SGS
01	04/09/2024	For Review	AG	GC	SGS
REV	DATE	DOC STATUS	ORIGIN	REVIEW	APP

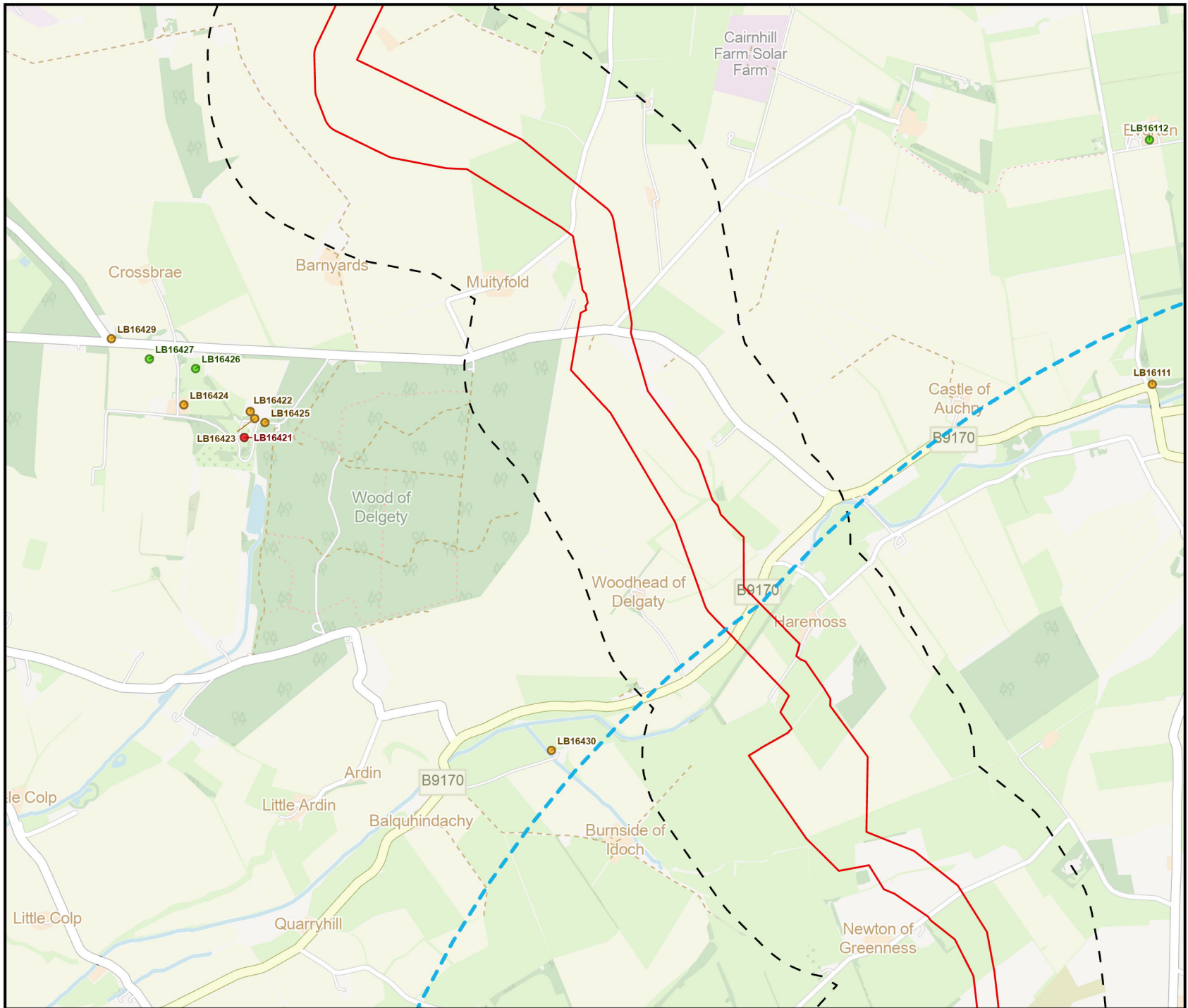


CONTRACTOR DRAWING NO: UKCAL1_WEX_WNF_ENV_MAP_00567 | CONTRACTOR REV: 03

GEODETIC PARAMETERS: OSGB36 / British National Grid (EPSG:27700)

DRAWING TITLE: **Figure 1-1:
Designated Heritage Assets
Section E**

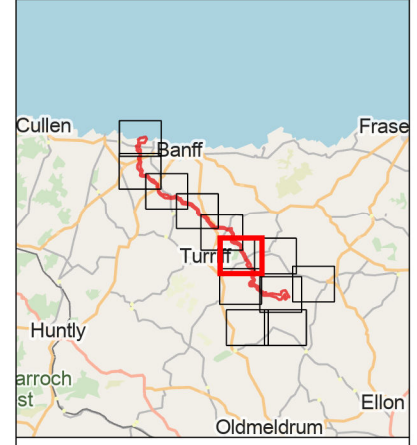
STATUS: Approved	SCALE: 1:25,000
DRAWING NUMBER: N/A	SHEET NO: 06 of 13 REV: N/A



- Onshore Transmission Infrastructure Red Line Boundary
- 500m Buffer of Red Line Boundary
- Substation Study Area - 5km Buffer of Indicative Onshore Substation

- Heritage Assets**
- Category A Listed Building
 - Category B Listed Building
 - Category C Listed Building

Contains Historic Environment Scotland and Ordnance Survey data © Historic Environment Scotland - Scottish Charity No. SC04925 © Crown copyright and database right (2024)
 Contains OS data © Crown Copyright and database right 2024. Service Layer Credits: Map data © OpenStreetMap contributors, Microsoft, Facebook, Inc. and its affiliates, Esri Community Maps contributors, Map layer by Esri
 © Caledonia Offshore Wind Farm Ltd © 2023. This document is the property of contractors and sub-contractors and shall not be reproduced nor transmitted without prior written approval.



03	24/09/2024	Approved	CW	BN	SGS
02	10/09/2024	For Review	CW	BN	SGS
01	04/09/2024	For Review	AG	GC	SGS
REV	DATE	DOC STATUS	ORIGIN	REVIEW	APP

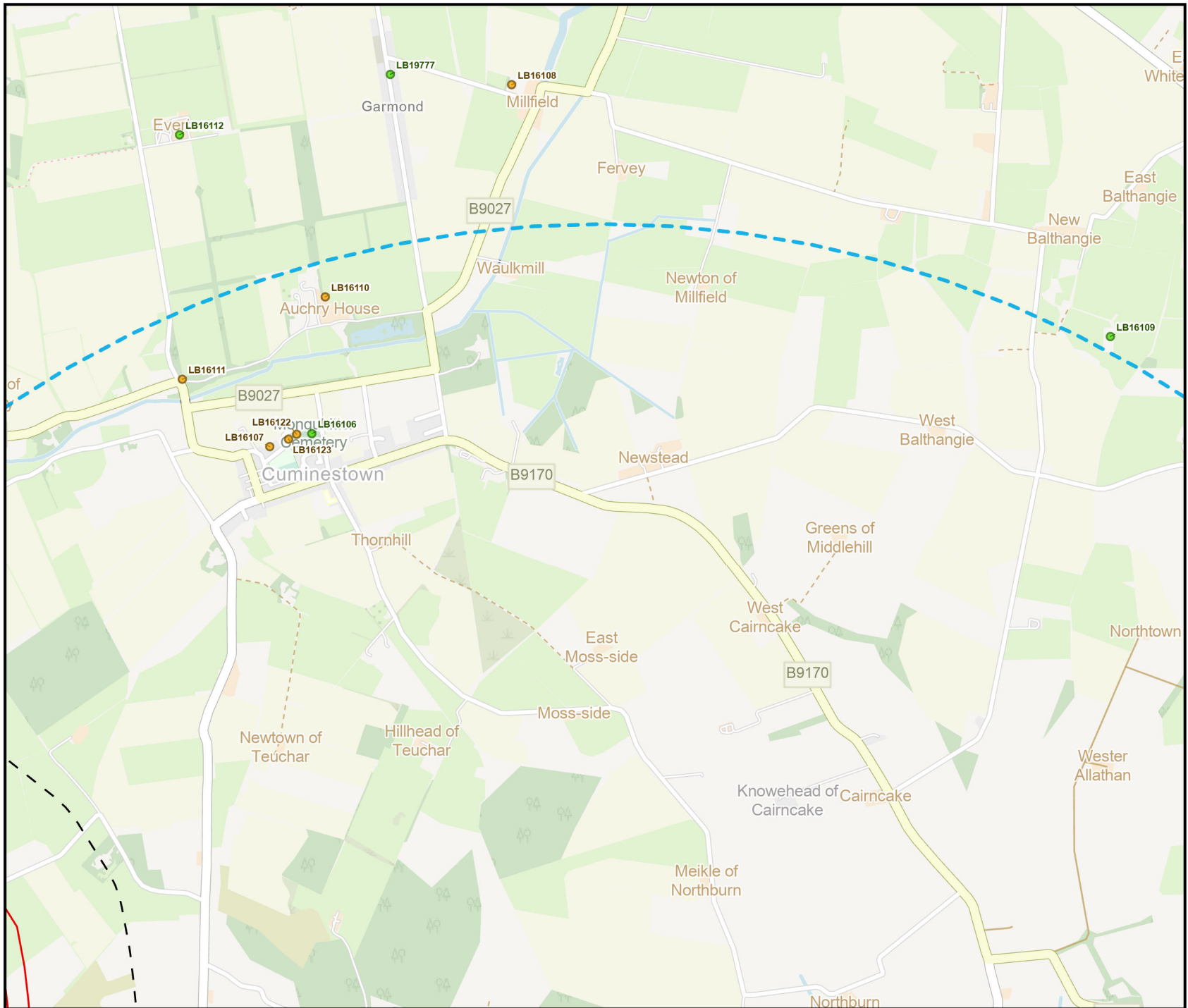


CONTRACTOR DRAWING NO: UKCAL1_WEX_WNF_ENV_MAP_00568 CONTRACTOR REV: 03
 GEODETIC PARAMETERS: OSGB36 / British National Grid (EPSG:27700)

DRAWING TITLE

Figure 1-1: Designated Heritage Assets Section F

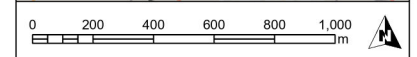
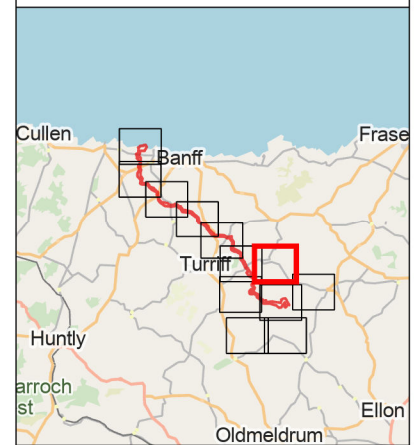
STATUS: Approved	SCALE: 1:25,000
DRAWING NUMBER: N/A	SHEET NO: 07 of 13 REV: N/A



- Onshore Transmission Infrastructure Red Line Boundary
- 500m Buffer of Red Line Boundary
- Substation Study Area - 5km Buffer of Indicative Onshore Substation

- Heritage Assets**
- Category B Listed Building
 - Category C Listed Building

Contains Historic Environment Scotland and Ordnance Survey data © Historic Environment Scotland - Scottish Charity No. SC04925 © Crown copyright and database right (2024)
 Contains OS data © Crown Copyright and database right 2024. Service Layer Credits: Map data © OpenStreetMap contributors, Microsoft, Facebook, Inc. and its affiliates, Esri Community Maps contributors, Map layer by Esri
 © Caledonia Offshore Wind Farm Ltd © 2023. This document is the property of contractors and sub-contractors and shall not be reproduced nor transmitted without prior written approval.



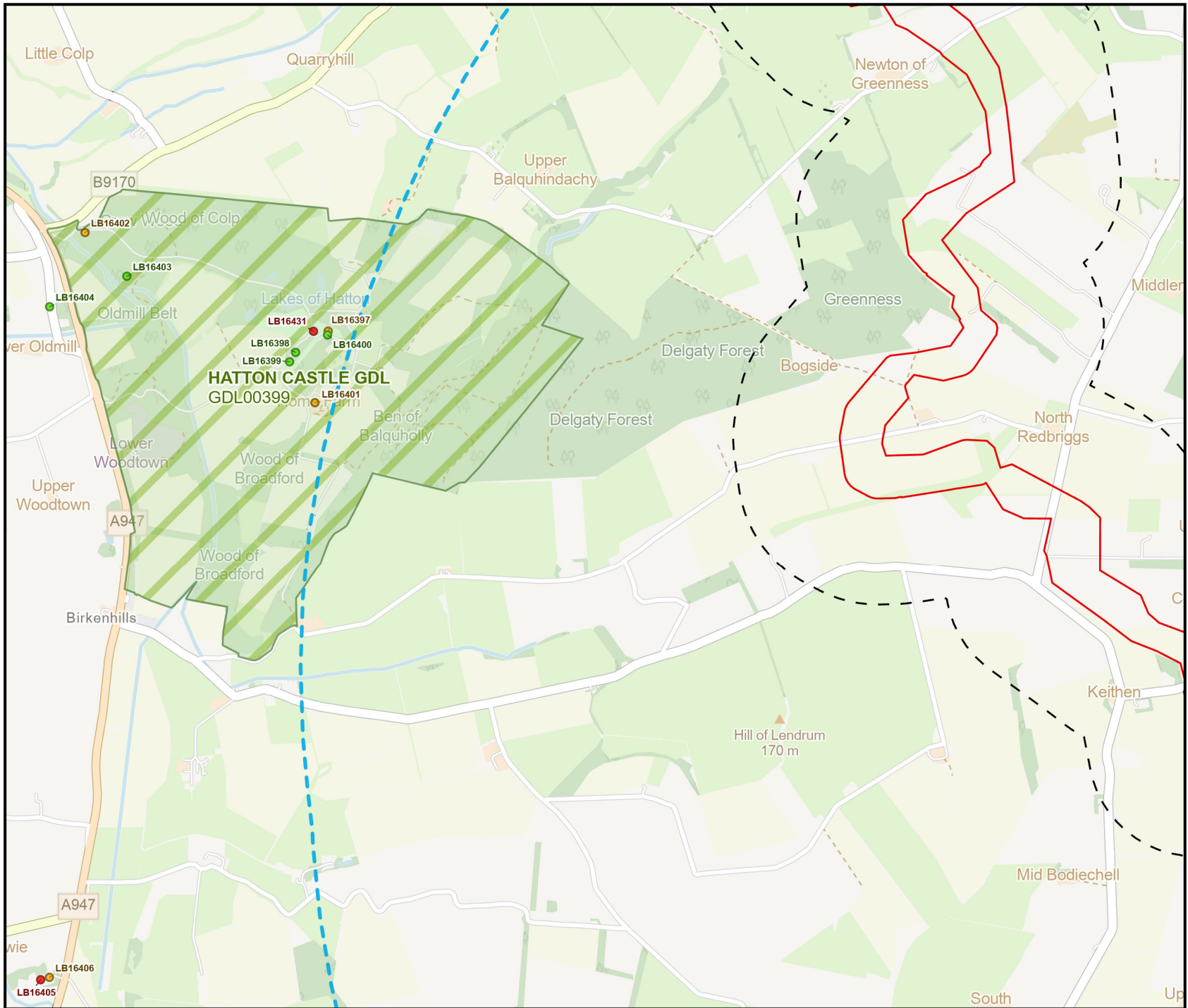
03	24/09/2024	Approved	CW	BN	SGS
02	10/09/2024	For Review	CW	BN	SGS
01	04/09/2024	For Review	AG	GC	SGS
REV	DATE	DOC STATUS	ORIGIN	REVIEW	APP



CONTRACTOR DRAWING NO UKCAL1_WEX_WNF_ENV_MAP_00569	CONTRACTOR REV 03
GEOIDETIC PARAMETERS OSGB36 / British National Grid (EPSG:27700)	

DRAWING TITLE
**Figure 1-1:
 Designated Heritage Assets
 Section G**

STATUS Approved	SCALE 1:25,000
DRAWING NUMBER N/A	SHEET NO / REV 08 of 13 / N/A

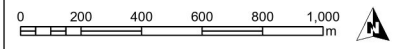
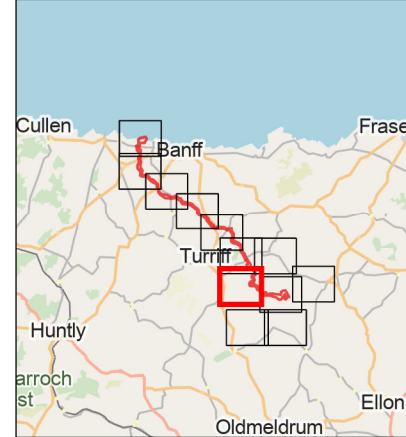


- Onshore Transmission Infrastructure Red Line Boundary
- 500m Buffer of Red Line Boundary
- Substation Study Area - 5km Buffer of Indicative Onshore Substation
- Heritage Assets**
- Category A Listed Building
- Category B Listed Building
- Category C Listed Building
- Garden / Designed Landscape (GDL)

Contains Historic Environment Scotland and Ordnance Survey data © Historic Environment Scotland - Scottish Charity No. SC049225 © Crown copyright and database right (2024)

Contains OS data © Crown Copyright and database right 2024. Service Layer Credits: Map data © OpenStreetMap contributors, Microsoft, Facebook, Inc. and its affiliates, Esri Community Maps contributors, Map layer by Esri

© Caledonia Offshore Wind Farm Ltd © 2023. This document is the property of contractors and sub-contractors and shall not be reproduced nor transmitted without prior written approval.



03	24/09/2024	Approved	CW	BN	SGS
02	10/09/2024	For Review	CW	BN	SGS
01	04/09/2024	For Review	AG	GC	SGS
REV	DATE	DOC STATUS	ORIGIN	REVIEW	APP

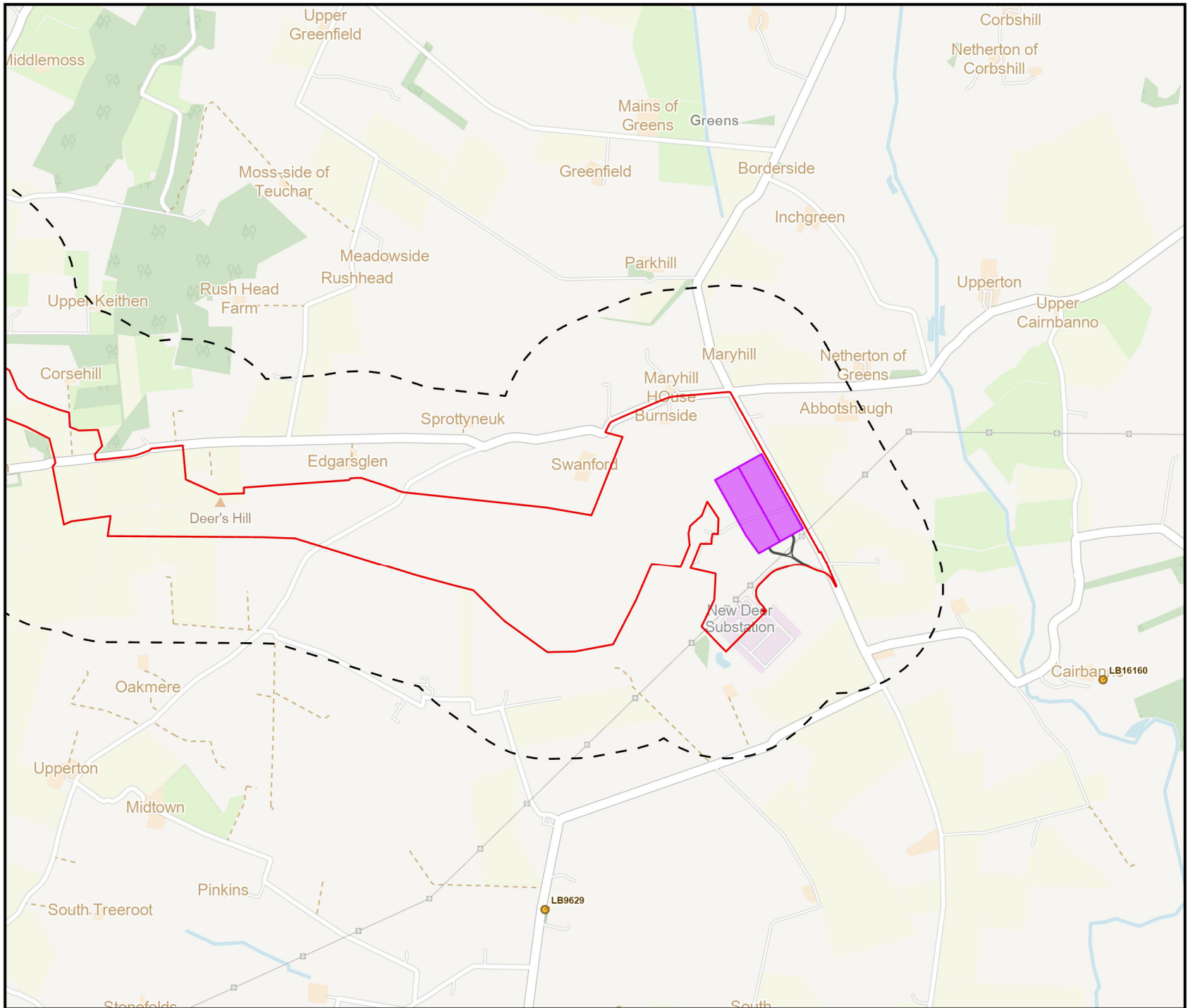


CONTRACTOR DRAWING NO UKCAL1_WEX_WNF_ENV_MAP_00570	CONTRACTOR REV 03
GEOIDETIC PARAMETERS OSGB36 / British National Grid (EPSG:27700)	

DRAWING TITLE

Figure 1-1: Designated Heritage Assets Section H

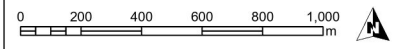
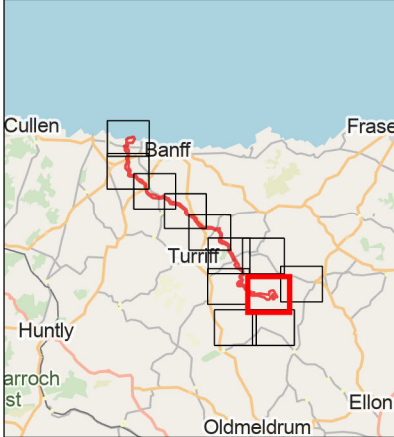
STATUS Approved	SCALE 1:25,000
DRAWING NUMBER N/A	SHEET NO / REV 09 of 13 / N/A



- Onshore Transmission Infrastructure Red Line Boundary
- 500m Buffer of Red Line Boundary
- Indicative Onshore Substations
- Substation Study Area - 5km Buffer of Indicative Onshore Substation

- Heritage Assets**
- Category B Listed Building

Contains Historic Environment Scotland and Ordnance Survey data © Historic Environment Scotland - Scottish Charity No. SC04925 © Crown copyright and database right (2024)
 Contains OS data © Crown Copyright and database right 2024. Service Layer Credits: Map data © OpenStreetMap contributors, Microsoft, Facebook, Inc. and its affiliates, Esri Community Maps contributors, Map layer by Esri
 © Caledonia Offshore Wind Farm Ltd © 2023. This document is the property of contractors and sub-contractors and shall not be reproduced nor transmitted without prior written approval.



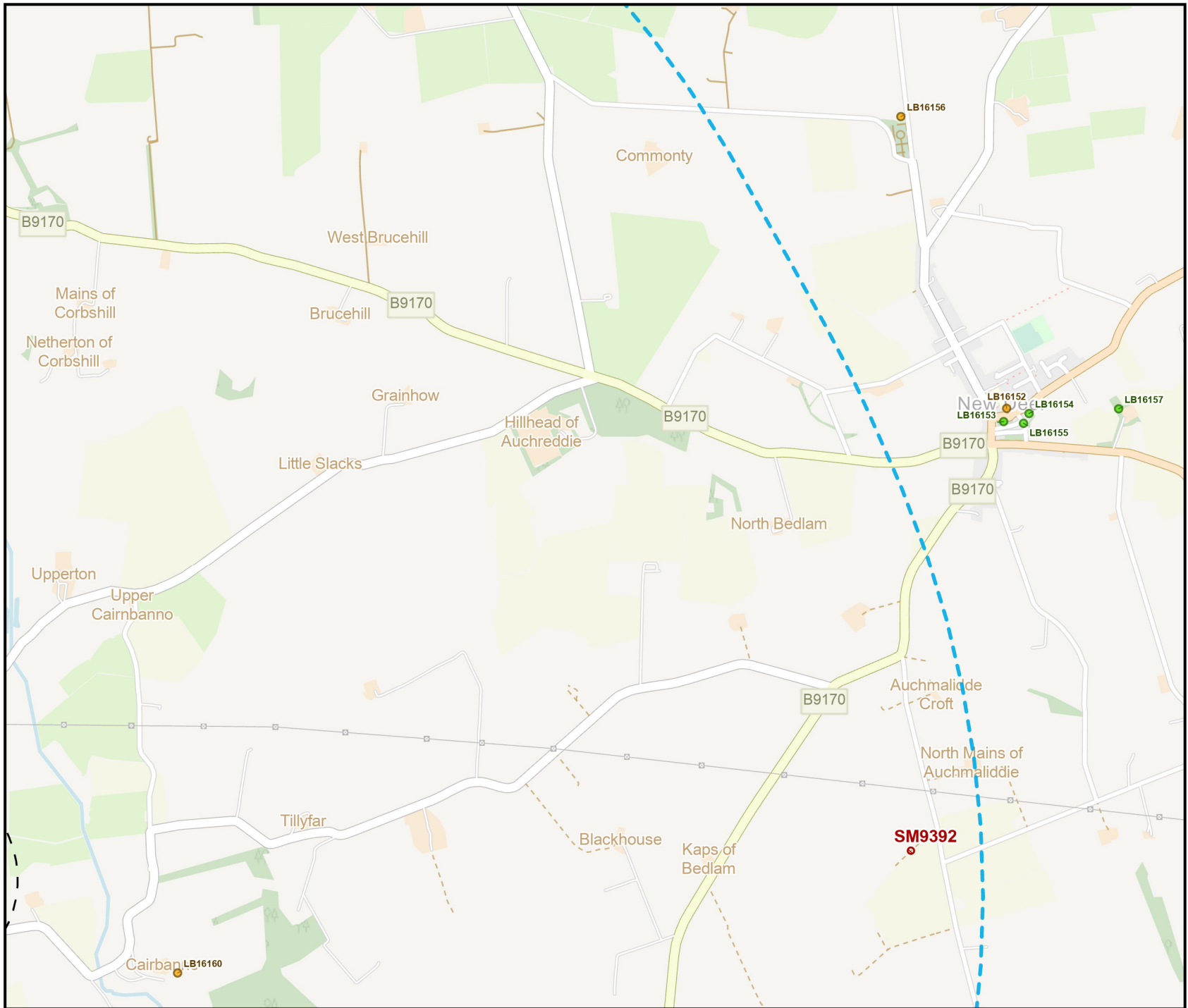
03	24/09/2024	Approved	CW	BN	SGS
02	10/09/2024	For Review	CW	BN	SGS
01	04/09/2024	For Review	AG	GC	SGS
REV	DATE	DOC STATUS	ORIGIN	REVIEW	APP



CONTRACTOR DRAWING NO UKCAL1_WEX_WNF_ENV_MAP_00571	CONTRACTOR REV 03
GEOIDETIC PARAMETERS OSGB36 / British National Grid (EPSG:27700)	

**Figure 1-1:
Designated Heritage Assets
Section I**

STATUS Approved	SCALE 1:25,000
DRAWING NUMBER N/A	SHEET NO / REV 10 of 13 / N/A

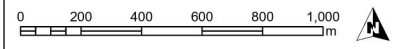
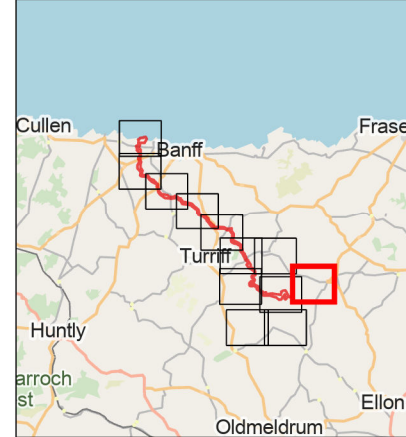


- 500m Buffer of Red Line Boundary
- Substation Study Area - 5km Buffer of Indicative Onshore Substation
- Heritage Assets**
- Category B Listed Building
- Category C Listed Building
- Scheduled Monument (SM)

Contains Historic Environment Scotland and Ordnance Survey data © Historic Environment Scotland - Scottish Charity No. SC04925 © Crown copyright and database right (2024)

Contains OS data © Crown Copyright and database right 2024. Service Layer Credits: Map data © OpenStreetMap contributors, Microsoft, Facebook, Inc. and its affiliates, Esri Community Maps contributors, Map layer by Esri

© Caledonia Offshore Wind Farm Ltd © 2023. This document is the property of contractors and sub-contractors and shall not be reproduced nor transmitted without prior written approval.



03	24/09/2024	Approved	CW	BN	SGS
02	10/09/2024	For Review	CW	BN	SGS
01	04/09/2024	For Review	AG	GC	SGS
REV	DATE	DOC STATUS	ORIGIN	REVIEW	APP

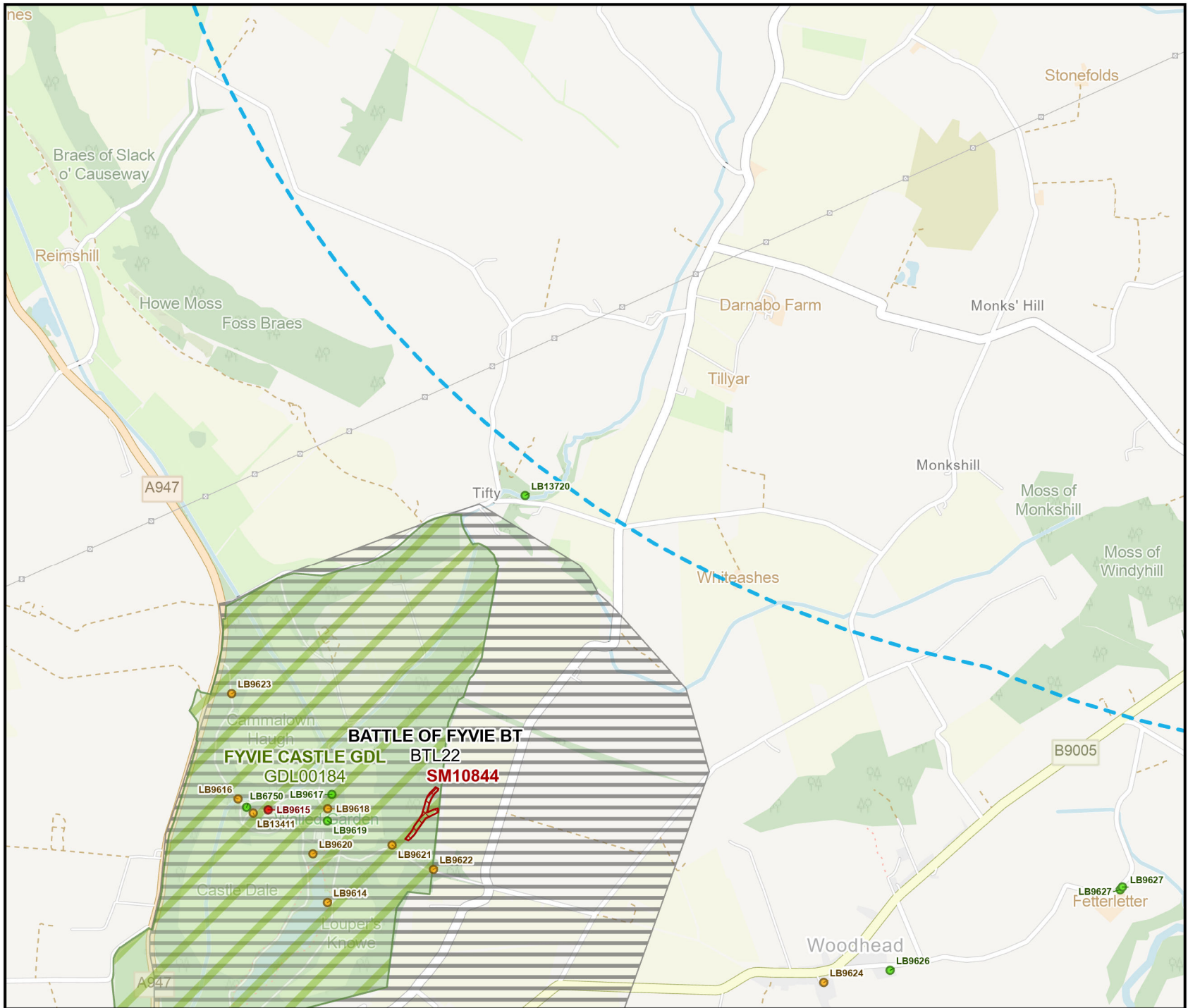


CONTRACTOR DRAWING NO UKCAL1_WEX_WNF_ENV_MAP_00572	CONTRACTOR REV 03
GEOIDETIC PARAMETERS OSGB36 / British National Grid (EPSG:27700)	

DRAWING TITLE

Figure 1-1: Designated Heritage Assets Section J

STATUS Approved	SCALE 1:25,000
DRAWING NUMBER N/A	SHEET NO / REV 11 of 13 / N/A

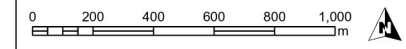
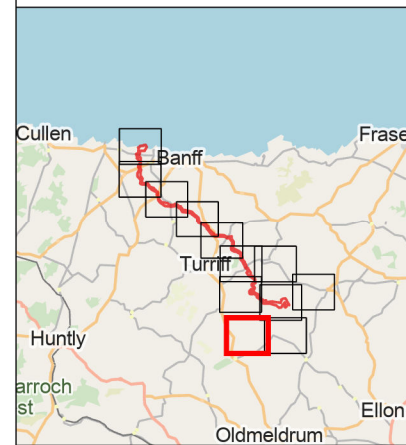


- Substation Study Area - 5km Buffer of Indicative Onshore Substation**
- Substation Study Area - 5km Buffer of Indicative Onshore Substation
- Heritage Assets**
- Category A Listed Building
 - Category B Listed Building
 - Category C Listed Building
 - Scheduled Monument (SM)
 - Garden / Designed Landscape (GDL)
 - Battlefield (BT)

Contains Historic Environment Scotland and Ordnance Survey data © Historic Environment Scotland - Scottish Charity No. SC04925 © Crown copyright and database right (2024)

Contains OS data © Crown Copyright and database right 2024. Service Layer Credits: Map data © OpenStreetMap contributors, Microsoft, Facebook, Inc. and its affiliates, Esri Community Maps contributors, Map layer by Esri

© Caledonia Offshore Wind Farm Ltd © 2023. This document is the property of contractors and sub-contractors and shall not be reproduced nor transmitted without prior written approval.



03	24/09/2024	Approved	CW	BN	SGS
02	10/09/2024	For Review	CW	BN	SGS
01	04/09/2024	For Review	AG	GC	SGS
REV	DATE	DOC STATUS	ORIGIN	REVIEW	APP

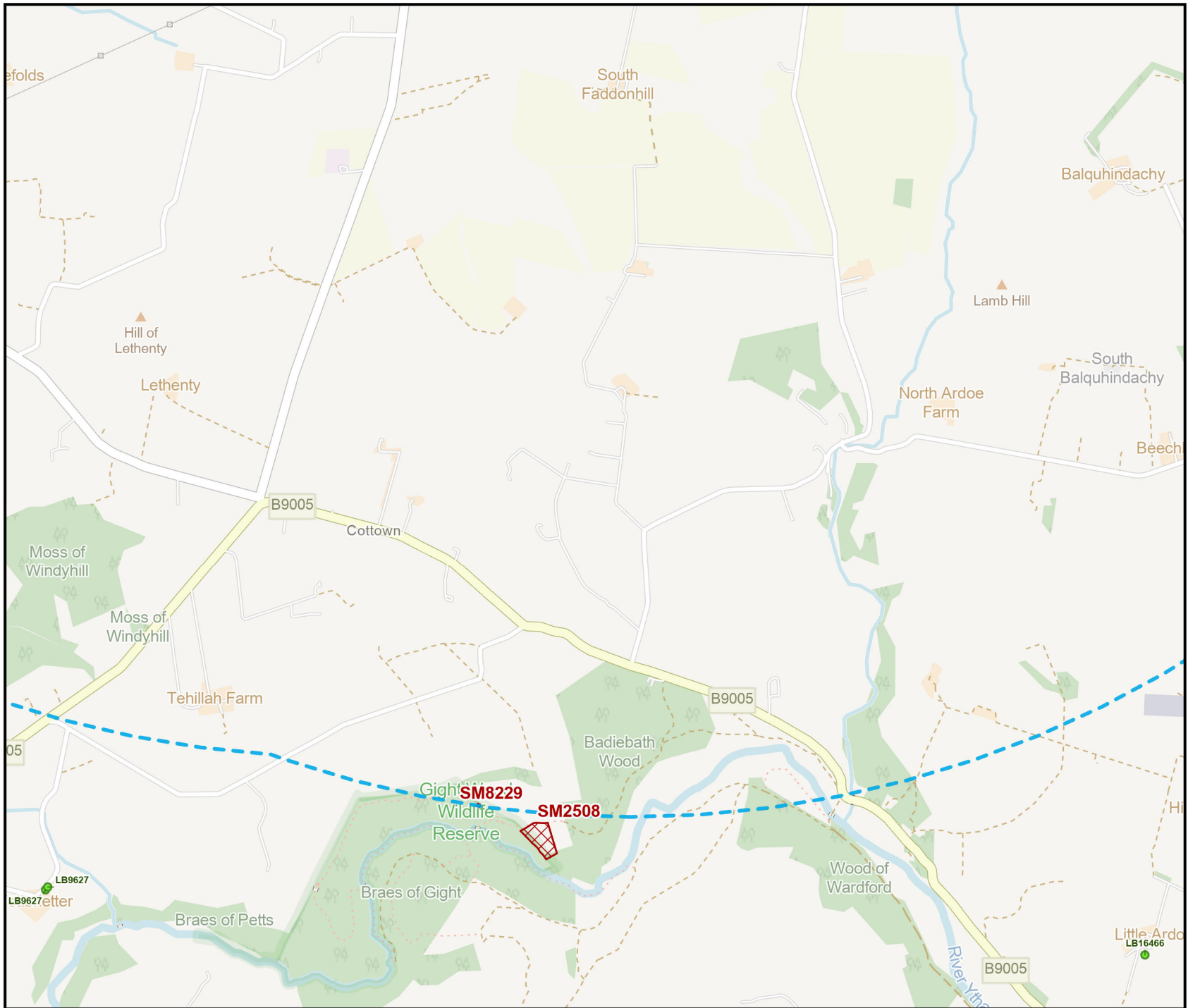





CONTRACTOR DRAWING NO UKCAL1_WEX_WNF_ENV_MAP_00573	CONTRACTOR REV 03
GEOIDETIC PARAMETERS OSGB36 / British National Grid (EPSG:27700)	

DRAWING TITLE

**Figure 1-1:
Designated Heritage Assets
Section K**

STATUS Approved	SCALE 1:25,000
DRAWING NUMBER N/A	SHEET NO / REV 12 of 13 / N/A

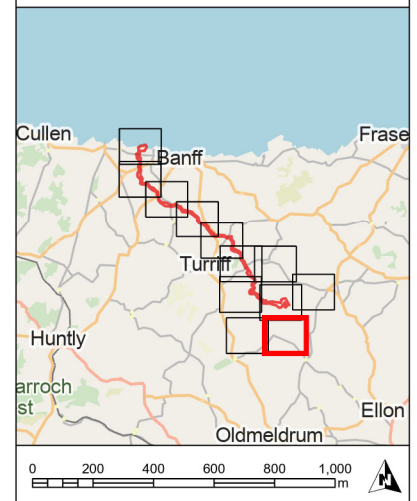


-  Substation Study Area - 5km Buffer of Indicative Onshore Substation
- Heritage Assets**
-  Category C Listed Building
-  Scheduled Monument (SM)

Contains Historic Environment Scotland and Ordnance Survey data © Historic Environment Scotland - Scottish Charity No. SC049225 © Crown copyright and database right (2024)

Contains OS data © Crown Copyright and database right 2024. Service Layer Credits: Map data © OpenStreetMap contributors, Microsoft, Facebook, Inc. and its affiliates, Esri Community Maps contributors, Map layer by Esri

© Caledonia Offshore Wind Farm Ltd © 2023. This document is the property of contractors and sub-contractors and shall not be reproduced nor transmitted without prior written approval.



03	24/09/2024	Approved	CW	BN	SGS
02	10/09/2024	For Review	CW	BN	SGS
01	04/09/2024	For Review	AG	GC	SGS
REV	DATE	DOC STATUS	ORIGIN	REVIEW	APP

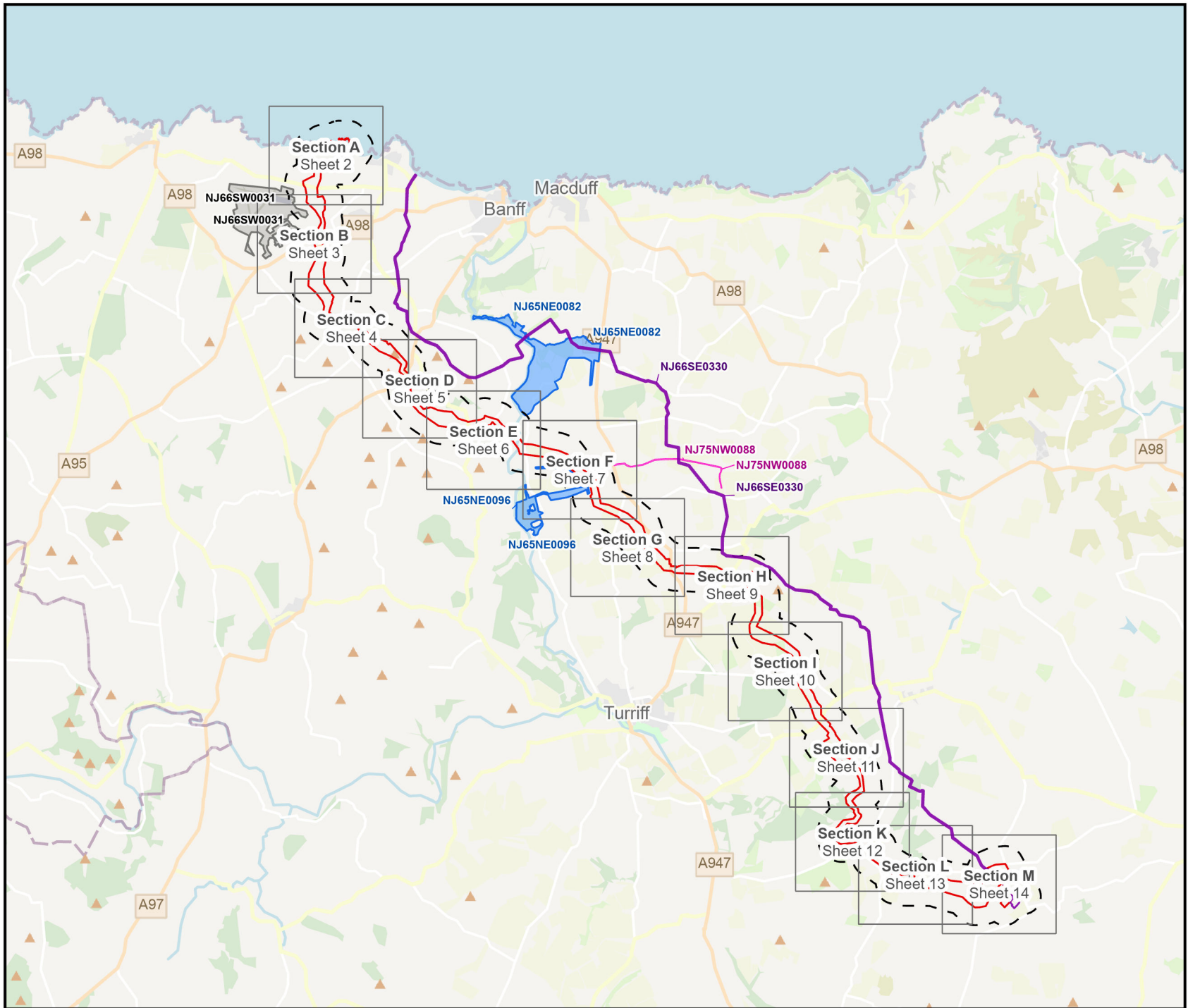


CONTRACTOR DRAWING NO UKCAL1_WEX_WNF_ENV_MAP_00574	CONTRACTOR REV 03
GEOIDETIC PARAMETERS OSGB36 / British National Grid (EPSG:27700)	

DRAWING TITLE

Figure 1-1: Designated Heritage Assets Section L

STATUS Approved	SCALE 1:25,000
DRAWING NUMBER N/A	SHEET NO / REV 13 of 13 / N/A

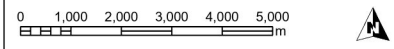
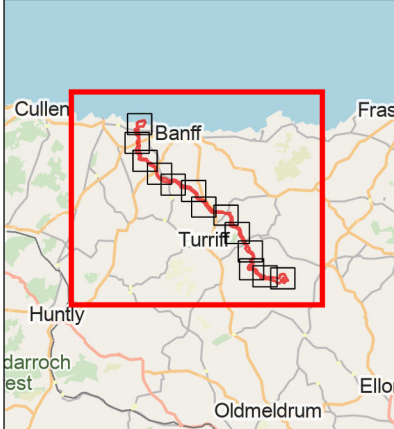


- Onshore Transmission Infrastructure Red Line Boundary
- 500m Buffer of Red Line Boundary
- Heritage Asset - Classified by Period**
- Post-medieval
- Modern
- Undated
- Previous Investigation as per Historic Environment Record**
- Event

Contains Aberdeenshire Council public sector information licensed under the Open Government Licence v3.0.

Contains OS data © Crown Copyright and database right 2024. Service Layer Credits: Map data © OpenStreetMap contributors, Microsoft, Facebook, Inc. and its affiliates, Esri Community Maps contributors, Map layer by Esri

© Caledonia Offshore Wind Farm Ltd © 2023. This document is the property of contractors and sub-contractors and shall not be reproduced nor transmitted without prior written approval.



03	24/09/2024	Approved	CW	BN	SGS
02	10/09/2024	For Review	CW	BN	SGS
01	04/09/2024	For Review	AG	GC	SGS
REV	DATE	DOC STATUS	ORIGIN	REVIEW	APP



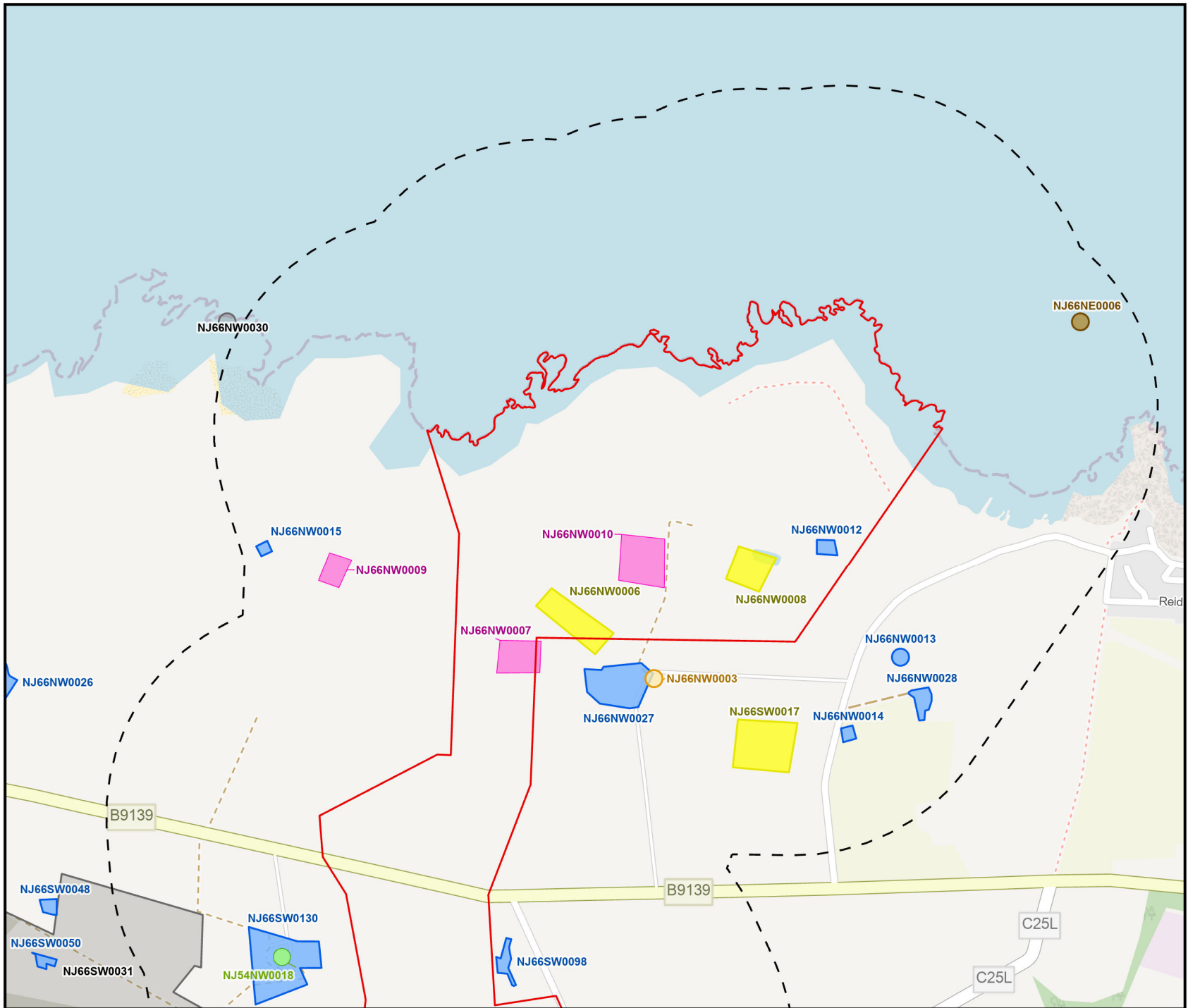
CONTRACTOR DRAWING NO: UKCAL1_WEX_WNF_ENV_MAP_00575 | CONTRACTOR REV: 03

COORDINATE PARAMETERS: OSGB36 / British National Grid (EPSG:27700)

DRAWING TITLE

Figure 1-2: Non-Designated Heritage Assets Overview

STATUS: Approved	SCALE: 1:150,000
DRAWING NUMBER: N/A	SHEET NO: 01 of 14 REV: N/A

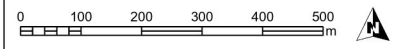
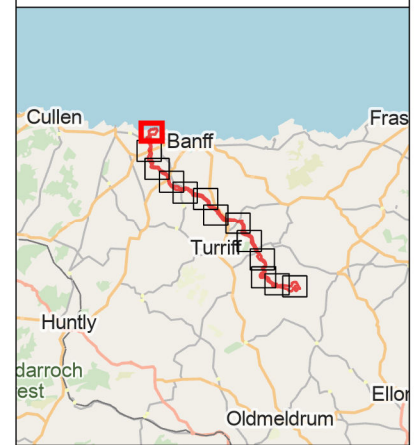


- Onshore Transmission Infrastructure Red Line Boundary
- 500m Buffer of Red Line Boundary
- Heritage Asset - Classified by Period**
- Prehistoric
- Bronze Age
- Early Medieval
- Post-medieval
- 19th century
- Modern
- Undated

Contains Aberdeenshire Council public sector information licensed under the Open Government Licence v3.0.

Contains OS data © Crown Copyright and database right 2024. Service Layer Credits: Map data © OpenStreetMap contributors, Microsoft, Facebook, Inc. and its affiliates, Esri Community Maps contributors, Map layer by Esri

© Caledonia Offshore Wind Farm Ltd © 2023. This document is the property of contractors and sub-contractors and shall not be reproduced nor transmitted without prior written approval.



03	24/09/2024	Approved	CW	BN	SGS
02	10/09/2024	For Review	CW	BN	SGS
01	04/09/2024	For Review	AG	GC	SGS
REV	DATE	DOC STATUS	ORIGIN	REVIEW	APP

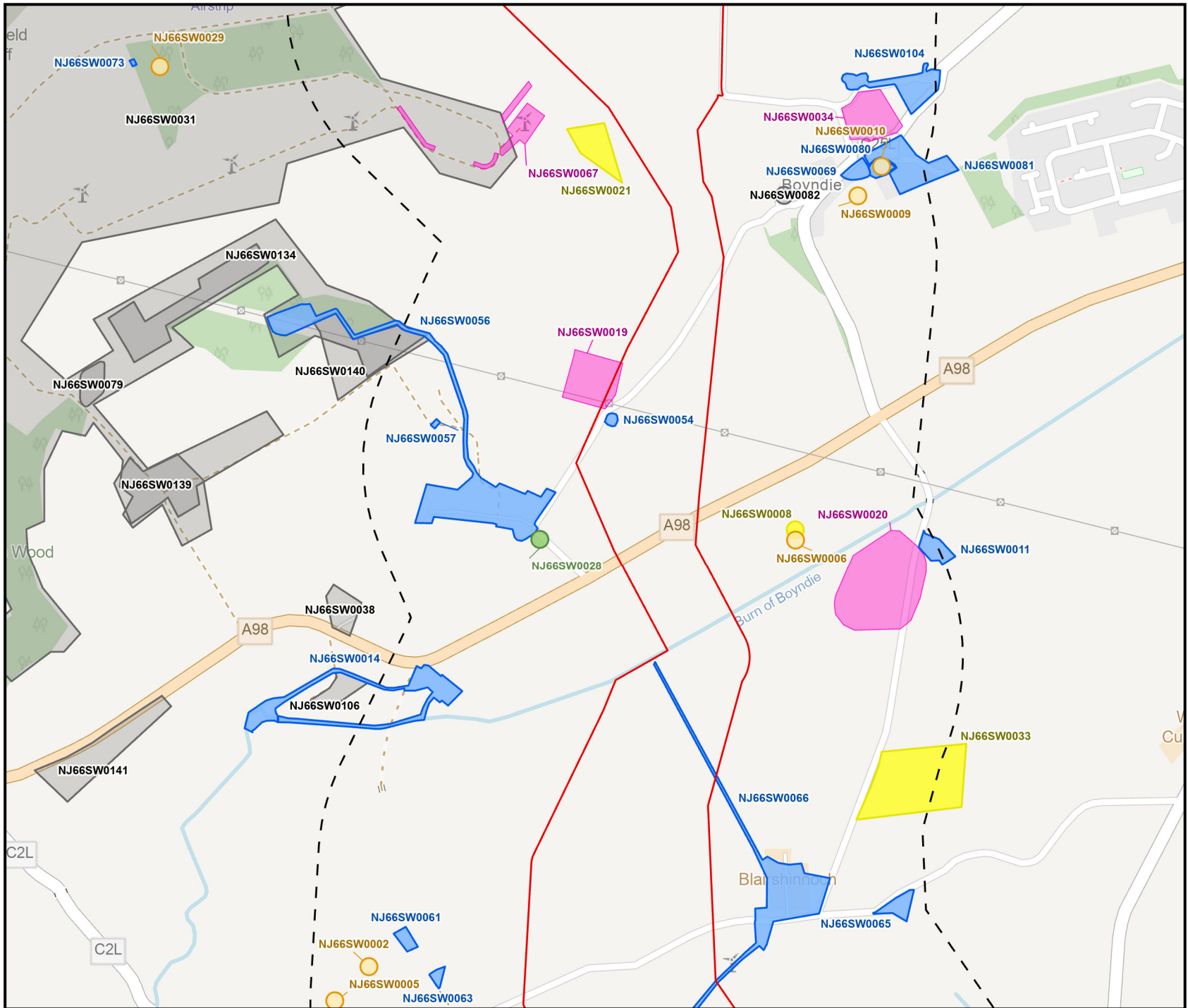


CONTRACTOR DRAWING NO: UKCAL1_WEX_WNF_ENV_MAP_00576 | CONTRACTOR REV: 03

GEODETIC PARAMETERS: OSGB36 / British National Grid (EPSG:27700)

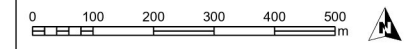
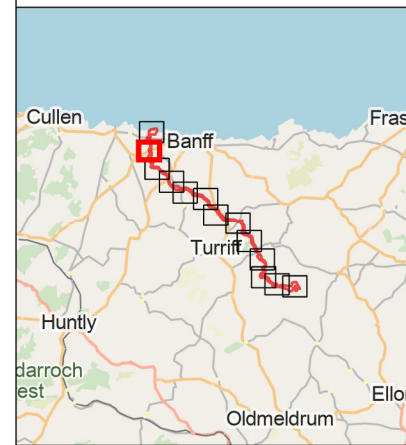
DRAWING TITLE: **Figure 1-2:
Non-Designated Heritage Assets
Section A**

STATUS: Approved	SCALE: 1:12,500
DRAWING NUMBER: N/A	SHEET NO: 02 of 14 REV: N/A



Onshore Transmission Infrastructure Red Line Boundary
 500m Buffer of Red Line Boundary
Heritage Asset - Classified by Period
 Prehistoric
 Bronze Age
 Medieval
 Post-medieval
 Modern
 Undated

Contains Aberdeenshire Council public sector information licensed under the Open Government License v3.0.
 Contains OS data © Crown Copyright and database right 2024. Service Layer Credits: Map data © OpenStreetMap contributors, Microsoft, Facebook, Inc. and its affiliates, Esri Community Maps contributors, Map layer by Esri
 © Caledonia Offshore Wind Farm Ltd © 2023. This document is the property of contractors and sub-contractors and shall not be reproduced nor transmitted without prior written approval.



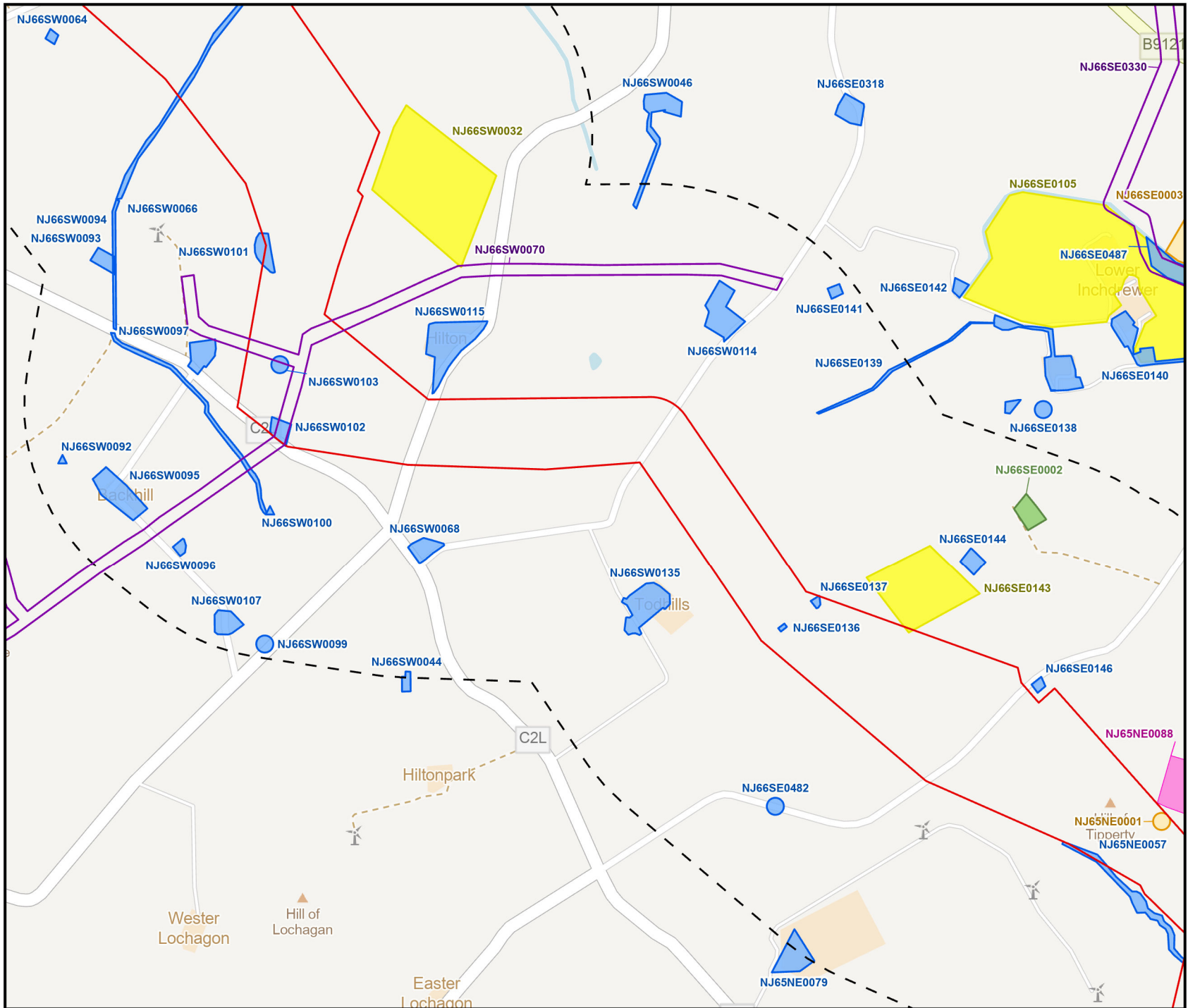
03	24/09/2024	Approved	CW	BN	SGS
02	10/09/2024	For Review	CW	BN	SGS
01	04/09/2024	For Review	AG	GC	SGS
REV	DATE	DOC STATUS	ORIGIN	REVIEW	APP

CALEDONIA Offshore Wind Farm
wessex archaeology

CONTRACTOR DRAWING NO UKCAL1_WEX_WNF_ENV_MAP_00577	CONTRACTOR REV 03
GEOIDETIC PARAMETERS OSGB36 / British National Grid (EPSG:27700)	

DRAWING TITLE
**Figure 1-2:
 Non-Designated Heritage Assets
 Section B**

STATUS Approved	SCALE 1:12,500
DRAWING NUMBER N/A	SHEET NO / REV 03 of 14 / N/A



Onshore Transmission Infrastructure Red Line Boundary
 [Red solid line]

500m Buffer of Red Line Boundary
 [Dashed black line]

Heritage Asset - Classified by Period

- [Yellow box] Prehistoric
- [Orange box] Bronze Age
- [Green box] Medieval
- [Blue box] Post-medieval
- [Pink box] Undated

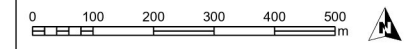
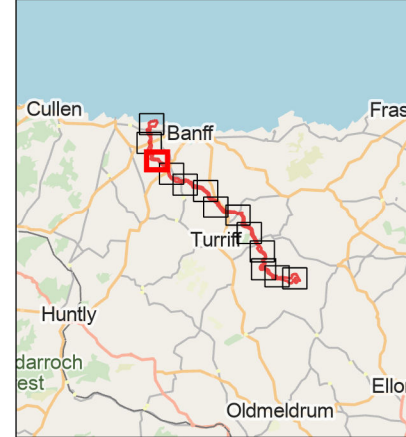
Previous Investigation as per Historic Environment Record

- [Purple line] Event

Contains Aberdeenshire Council public sector information licensed under the Open Government Licence v3.0.

Contains OS data © Crown Copyright and database right 2024. Service Layer Credits: Map data © OpenStreetMap contributors, Microsoft, Facebook, Inc. and its affiliates, Esri Community Maps contributors, Map layer by Esri

© Caledonia Offshore Wind Farm Ltd © 2023. This document is the property of contractors and sub-contractors and shall not be reproduced nor transmitted without prior written approval.



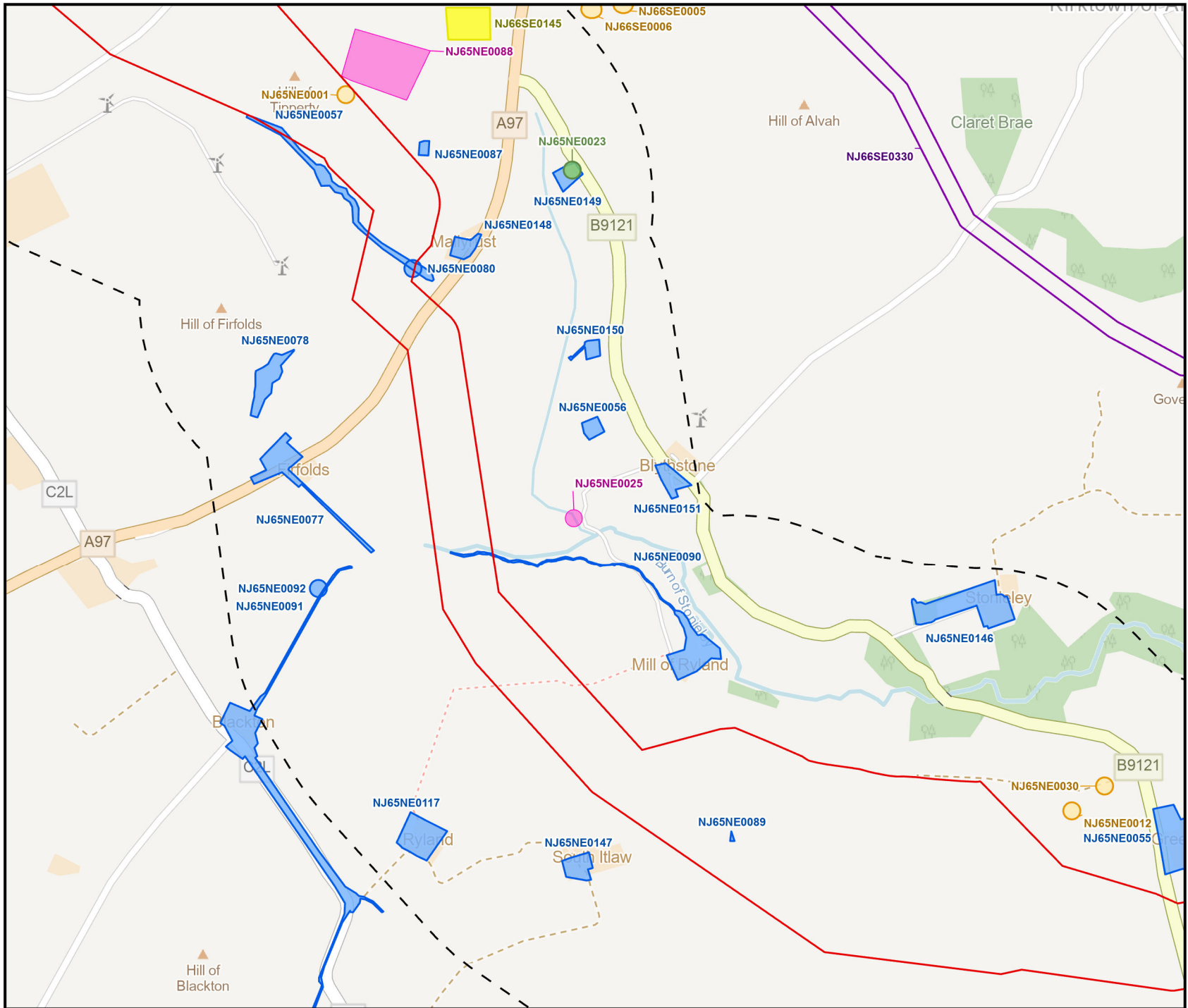
03	24/09/2024	Approved	CW	BN	SGS
02	10/09/2024	For Review	CW	BN	SGS
01	04/09/2024	For Review	AG	GC	SGS
REV	DATE	DOC STATUS	ORIGIN	REVIEW	APP



CONTRACTOR DRAWING NO: UKCAL1_WEX_WNF_ENV_MAP_00578
 GEODETIC PARAMETERS: OSGB36 / British National Grid (EPSG:27700)
 CONTRACTOR REV: 03

**Figure 1-2:
 Non-Designated Heritage Assets
 Section C**

STATUS: Approved	SCALE: 1:12,500
DRAWING NUMBER: N/A	SHEET NO: 04 of 14 REV: N/A

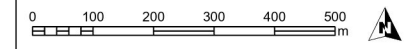
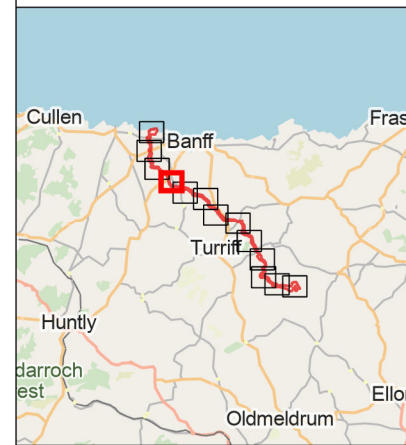


- Onshore Transmission Infrastructure Red Line Boundary
- 500m Buffer of Red Line Boundary
- Heritage Asset - Classified by Period**
- Prehistoric
- Bronze Age
- Medieval
- Post-medieval
- Undated
- Previous Investigation as per Historic Environment Record**
- Event

Contains Aberdeenshire Council public sector information licensed under the Open Government Licence v3.0.

Contains OS data © Crown Copyright and database right 2024. Service Layer Credits: Map data © OpenStreetMap contributors, Microsoft, Facebook, Inc. and its affiliates, Esri Community Maps contributors, Map layer by Esri

© Caledonia Offshore Wind Farm Ltd © 2023. This document is the property of contractors and sub-contractors and shall not be reproduced nor transmitted without prior written approval.



03	24/09/2024	Approved	CW	BN	SGS
02	10/09/2024	For Review	CW	BN	SGS
01	04/09/2024	For Review	AG	GC	SGS
REV	DATE	DOC STATUS	ORIGIN	REVIEW	APP

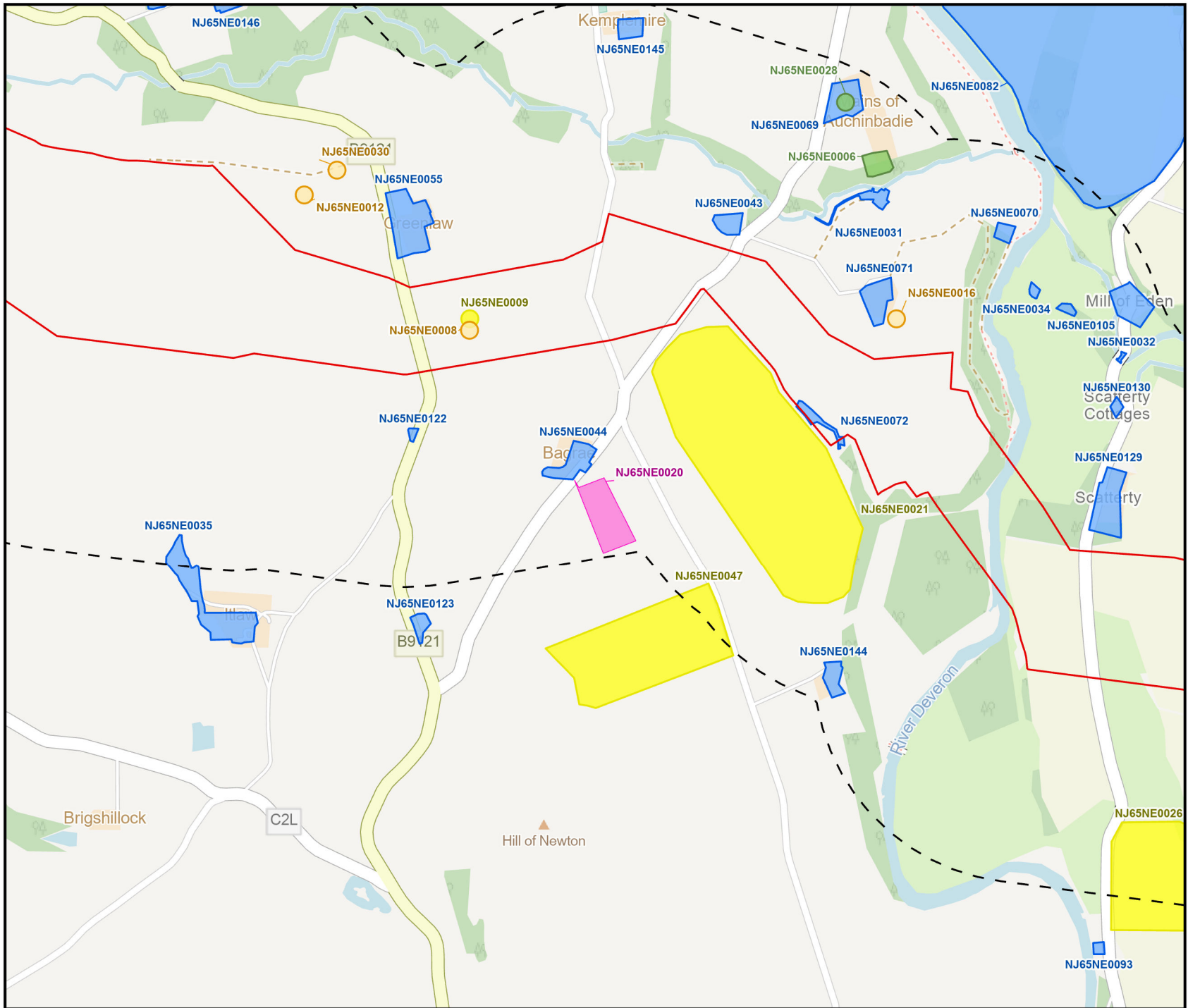


CONTRACTOR DRAWING NO: UKCAL1_WEX_WNF_ENV_MAP_00579 | CONTRACTOR REV: 03

GEODETIC PARAMETERS: OSGB36 / British National Grid (EPSG:27700)

Figure 1-2:
Non-Designated Heritage Assets
Section D

STATUS: Approved	SCALE: 1:12,500
DRAWING NUMBER: N/A	SHEET NO: 05 of 14 REV: N/A

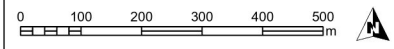
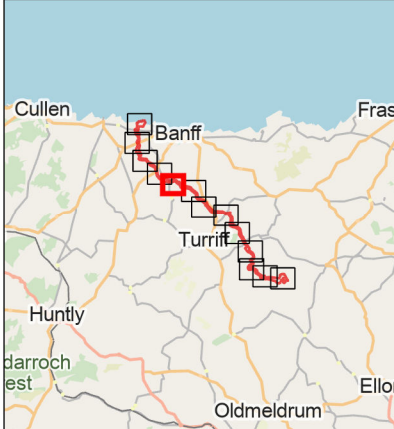


- Onshore Transmission Infrastructure Red Line Boundary
- 500m Buffer of Red Line Boundary
- Heritage Asset - Classified by Period**
- Prehistoric
- Bronze Age
- Medieval
- Post-medieval
- Undated

Contains Aberdeenshire Council public sector information licensed under the Open Government Licence v3.0.

Contains OS data © Crown Copyright and database right 2024. Service Layer Credits: Map data © OpenStreetMap contributors, Microsoft, Facebook, Inc. and its affiliates, Esri Community Maps contributors, Map layer by Esri

© Caledonia Offshore Wind Farm Ltd © 2023. This document is the property of contractors and sub-contractors and shall not be reproduced nor transmitted without prior written approval.



03	24/09/2024	Approved	CW	BN	SGS
02	10/09/2024	For Review	CW	BN	SGS
01	04/09/2024	For Review	AG	GC	SGS
REV	DATE	DOC STATUS	ORIGIN	REVIEW	APP



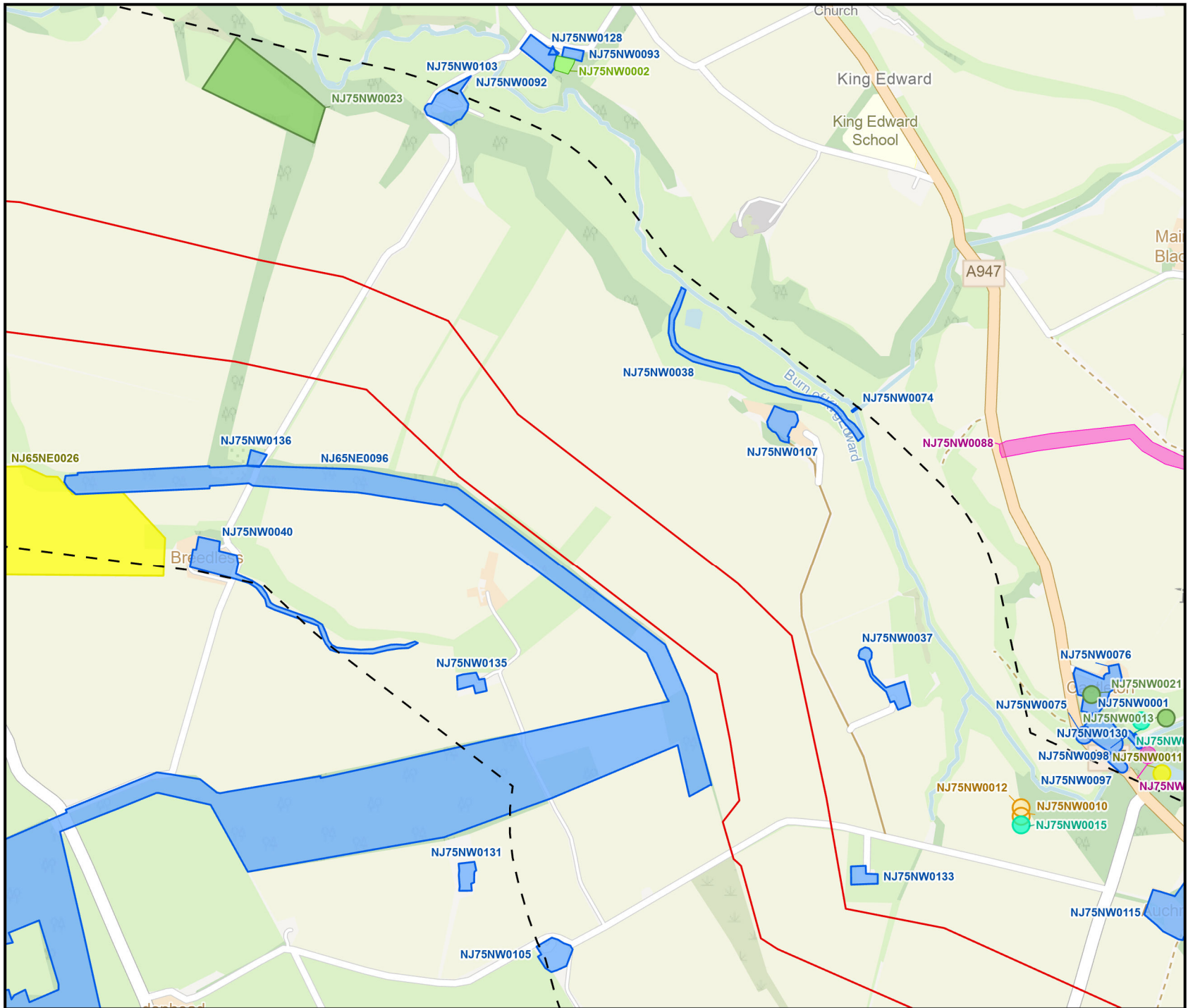
CONTRACTOR DRAWING NO: UKCAL1_WEX_WNF_ENV_MAP_00580 | CONTRACTOR REV: 03

GEODETIC PARAMETERS: OSGB36 / British National Grid (EPSG:27700)

DRAWING TITLE

Figure 1-2: Non-Designated Heritage Assets Section E

STATUS: Approved	SCALE: 1:12,500
DRAWING NUMBER: N/A	SHEET NO: 06 of 14 REV: N/A

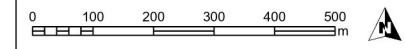
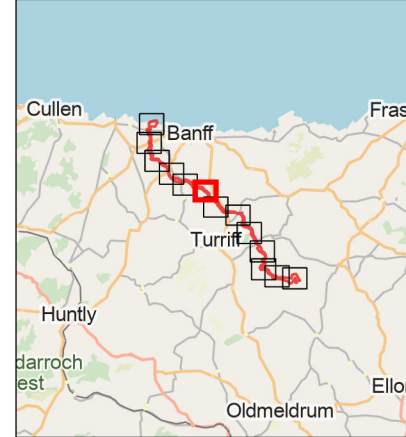


- Onshore Transmission Infrastructure Red Line Boundary
- 500m Buffer of Red Line Boundary
- Heritage Asset - Classified by Period**
- Prehistoric
- Neolithic
- Bronze Age
- Early Medieval
- Medieval
- Post-medieval
- Undated

Contains Aberdeenshire Council public sector information licensed under the Open Government License v3.0.

Contains OS data © Crown Copyright and database right 2024. Service Layer Credits: Map data © OpenStreetMap contributors, Microsoft, Facebook, Inc. and its affiliates, Esri Community Maps contributors, Map layer by Esri

© Caledonia Offshore Wind Farm Ltd © 2023. This document is the property of contractors and sub-contractors and shall not be reproduced nor transmitted without prior written approval.



03	24/09/2024	Approved	CW	BN	SGS
02	10/09/2024	For Review	CW	BN	SGS
01	04/09/2024	For Review	AG	GC	SGS
REV	DATE	DOC STATUS	ORIGIN	REVIEW	APP

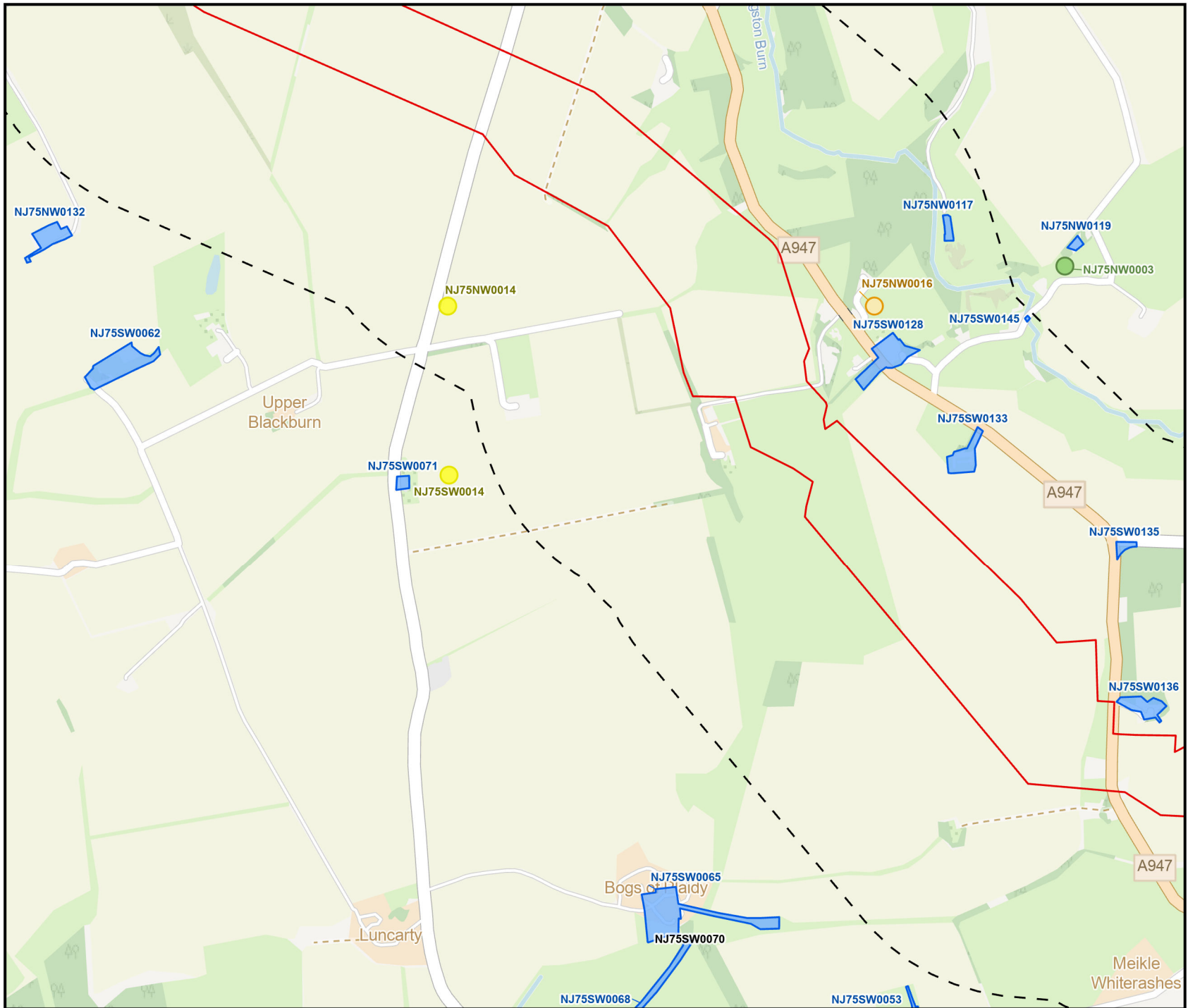


CONTRACTOR DRAWING NO: UKCAL1_WEX_WNF_ENV_MAP_00581 | CONTRACTOR REV: 03

COORDINATE PARAMETERS: OSGB36 / British National Grid (EPSG:27700)

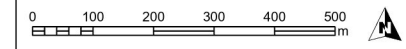
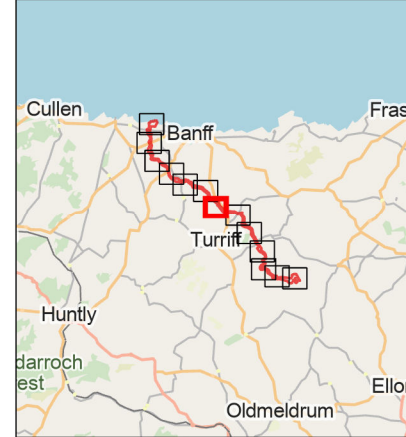
DRAWING TITLE: **Figure 1-2:
Non-Designated Heritage Assets
Section F**

STATUS: Approved	SCALE: 1:12,500
DRAWING NUMBER: N/A	SHEET NO: 07 of 14 REV: N/A



Onshore Transmission Infrastructure Red Line Boundary
 500m Buffer of Red Line Boundary
Heritage Asset - Classified by Period
 Prehistoric
 Bronze Age
 Medieval
 Post-medieval
 Modern

Contains Aberdeenshire Council public sector information licensed under the Open Government License v3.0.
 Contains OS data © Crown Copyright and database right 2024. Service Layer Credits: Map data © OpenStreetMap contributors, Microsoft, Facebook, Inc. and its affiliates, Esri Community Maps contributors, Map layer by Esri
 © Caledonia Offshore Wind Farm Ltd © 2023. This document is the property of contractors and sub-contractors and shall not be reproduced nor transmitted without prior written approval.

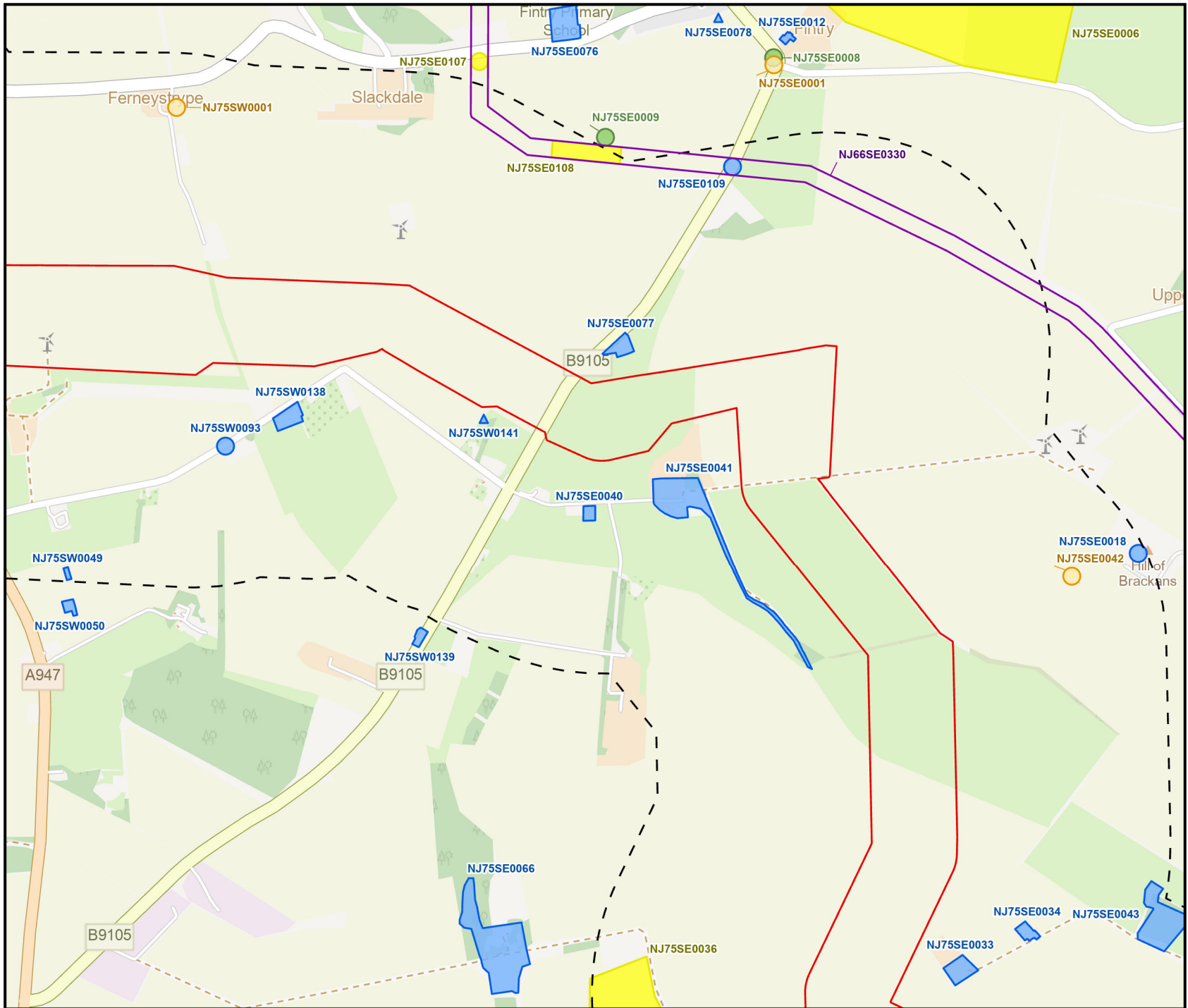


03	24/09/2024	Approved	CW	BN	SGS
02	10/09/2024	For Review	CW	BN	SGS
01	04/09/2024	For Review	AG	GC	SGS
REV	DATE	DOC STATUS	ORIGIN	REVIEW	APP

CONTRACTOR DRAWING NO UKCAL1_WEX_WNF_ENV_MAP_00582	CONTRACTOR REV 03
GEOIDETIC PARAMETERS OSGB36 / British National Grid (EPSG:27700)	

DRAWING TITLE
**Figure 1-2:
 Non-Designated Heritage Assets
 Section G**

STATUS Approved	SCALE 1:12,500
DRAWING NUMBER N/A	SHEET NO / REV 08 of 14 / N/A

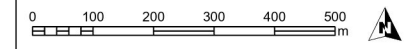
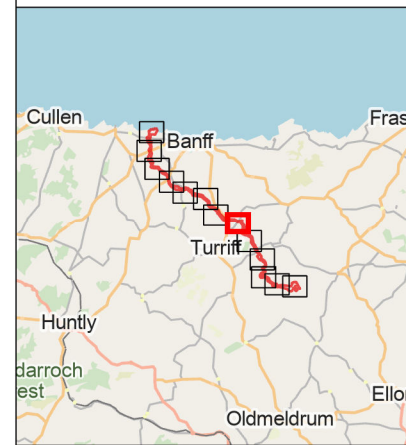


- Onshore Transmission Infrastructure Red Line Boundary
- 500m Buffer of Red Line Boundary
- Heritage Asset - Classified by Period**
- Prehistoric
- Bronze Age
- Medieval
- Post-medieval
- Previous Investigation as per Historic Environment Record**
- Event

Contains Aberdeenshire Council public sector information licensed under the Open Government Licence v3.0.

Contains OS data © Crown Copyright and database right 2024. Service Layer Credits: Map data © OpenStreetMap contributors, Microsoft, Facebook, Inc. and its affiliates, Esri Community Maps contributors, Map layer by Esri

© Caledonia Offshore Wind Farm Ltd © 2023. This document is the property of contractors and sub-contractors and shall not be reproduced nor transmitted without prior written approval.



03	24/09/2024	Approved	CW	BN	SGS
02	10/09/2024	For Review	CW	BN	SGS
01	04/09/2024	For Review	AG	GC	SGS
REV	DATE	DOC STATUS	ORIGIN	REVIEW	APP

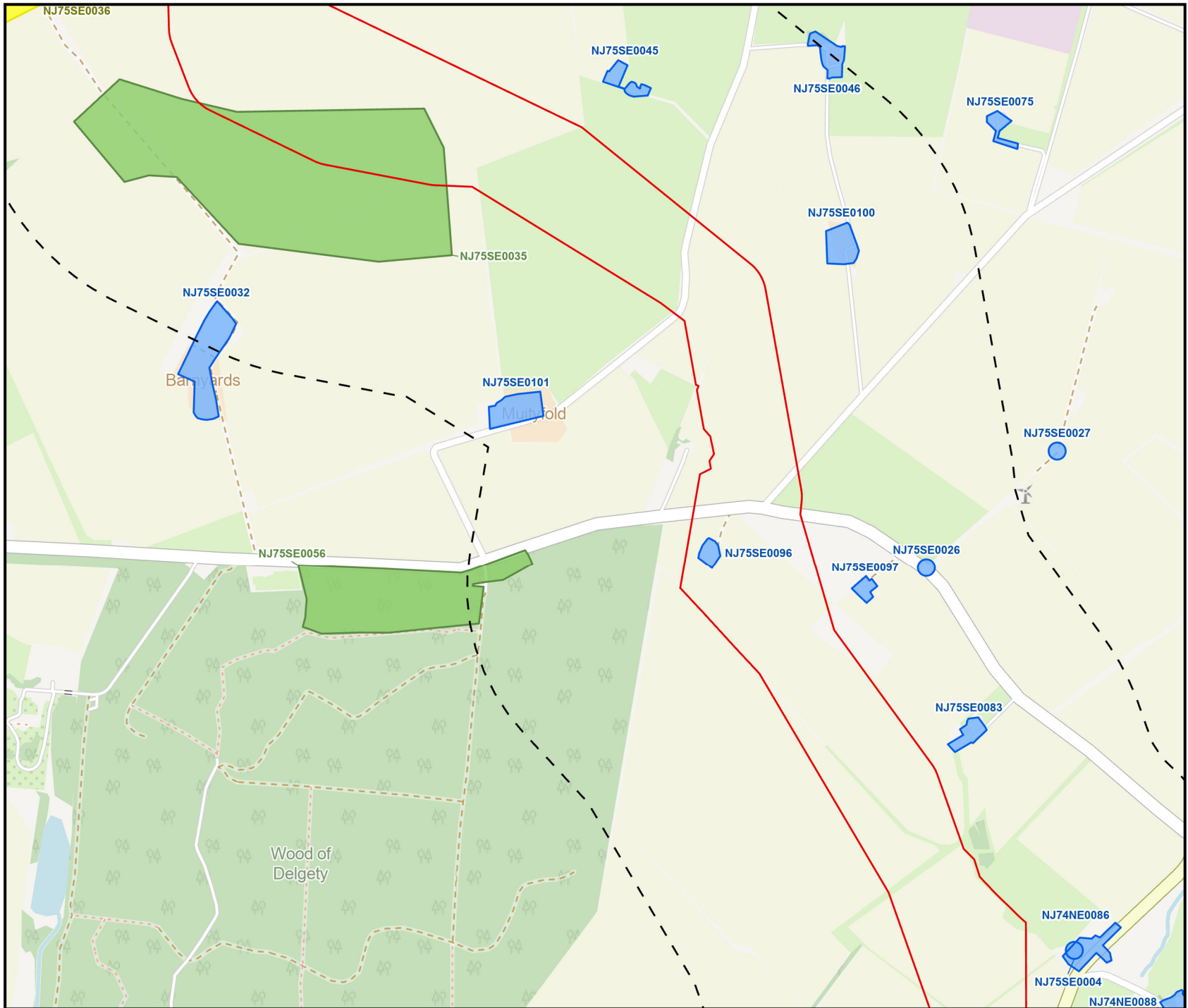


CONTRACTOR DRAWING NO UKCAL1_WEX_WNF_ENV_MAP_00583	CONTRACTOR REV 03
GEOIDETIC PARAMETERS OSGB36 / British National Grid (EPSG:27700)	

DRAWING TITLE

Figure 1-2: Non-Designated Heritage Assets Section H

STATUS Approved	SCALE 1:12,500
DRAWING NUMBER N/A	SHEET NO / REV 09 of 14 / N/A

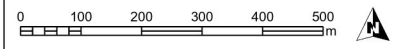
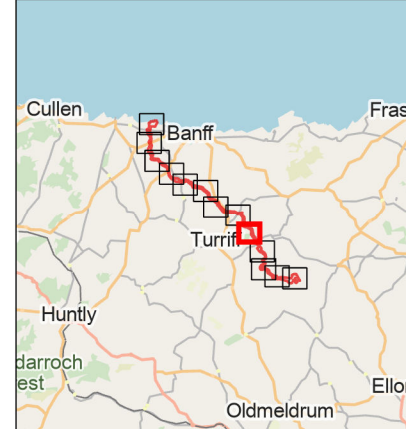


- Onshore Transmission Infrastructure Red Line Boundary
- 500m Buffer of Red Line Boundary
- Heritage Asset - Classified by Period**
- Prehistoric
- Medieval
- Post-medieval

Contains Aberdeenshire Council public sector information licensed under the Open Government Licence v3.0.

Contains OS data © Crown Copyright and database right 2024. Service Layer Credits: Map data © OpenStreetMap contributors, Microsoft, Facebook, Inc. and its affiliates, Esri Community Maps contributors, Map layer by Esri

© Caledonia Offshore Wind Farm Ltd © 2023. This document is the property of contractors and sub-contractors and shall not be reproduced nor transmitted without prior written approval.



03	24/09/2024	Approved	CW	BN	SGS
02	10/09/2024	For Review	CW	BN	SGS
01	04/09/2024	For Review	AG	GC	SGS
REV	DATE	DOC STATUS	ORIGIN	REVIEW	APP

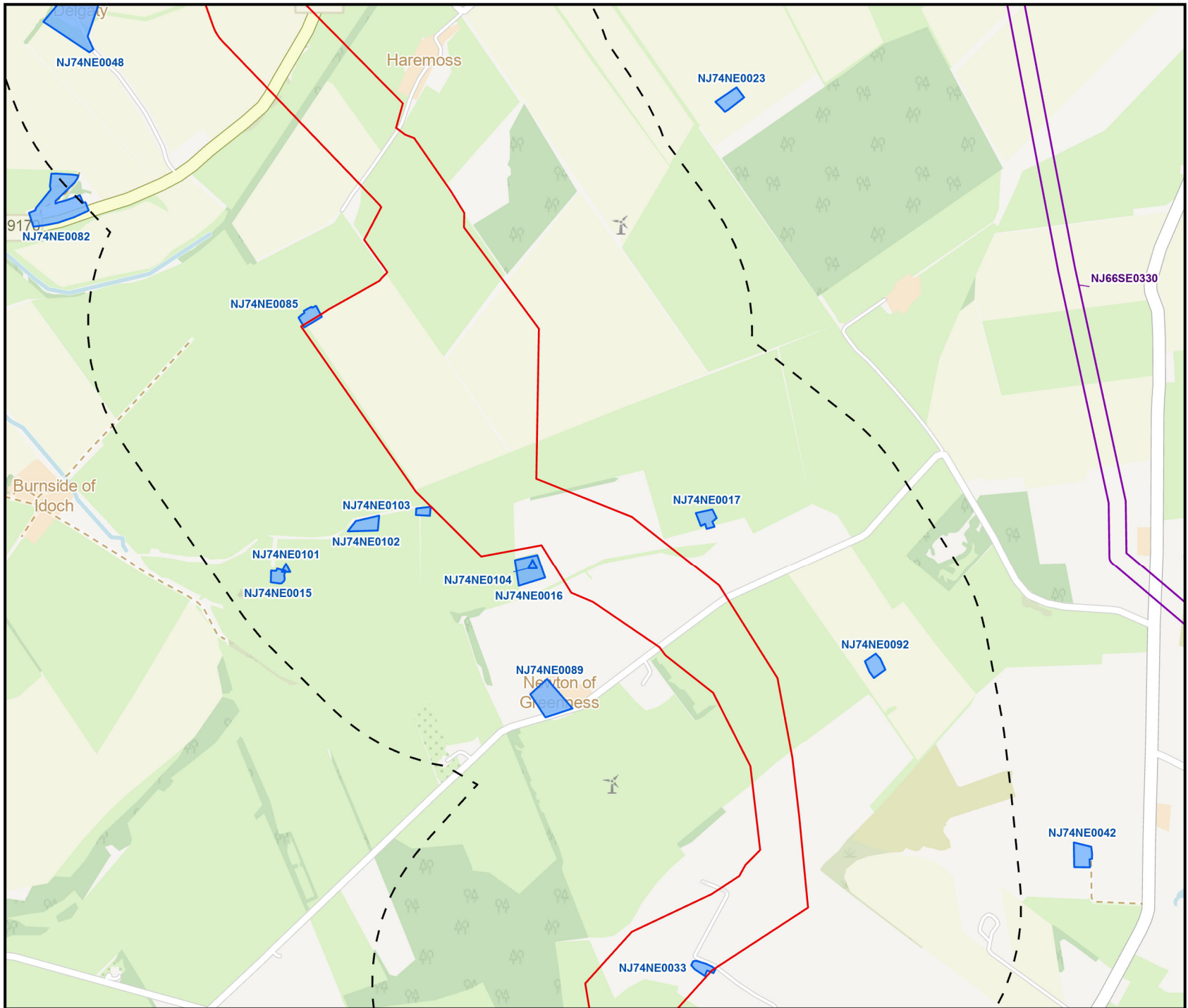


CONTRACTOR DRAWING NO: UKCAL1_WEX_WNF_ENV_MAP_00584 | CONTRACTOR REV: 03

GEODETIC PARAMETERS: OSGB36 / British National Grid (EPSG:27700)

DRAWING TITLE: **Figure 1-2:
Non-Designated Heritage Assets
Section I**

STATUS: Approved	SCALE: 1:12,500
DRAWING NUMBER: N/A	SHEET NO: 10 of 14 REV: N/A

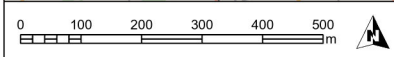
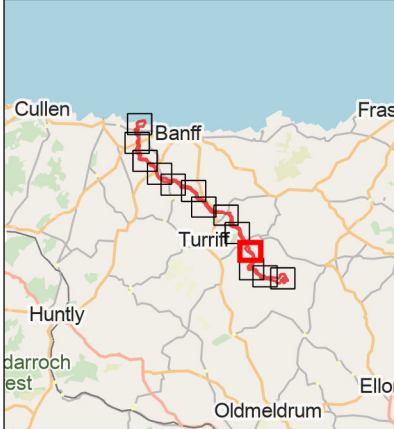


- Onshore Transmission Infrastructure Red Line Boundary
- 500m Buffer of Red Line Boundary
- Heritage Asset - Classified by Period**
- Post-medieval
- Previous Investigation as per Historic Environment Record**
- Event

Contains Aberdeenshire Council public sector information licensed under the Open Government Licence v3.0.

Contains OS data © Crown Copyright and database right 2024. Service Layer Credits: Map data © OpenStreetMap contributors, Microsoft, Facebook, Inc. and its affiliates, Esri Community Maps contributors, Map layer by Esri

© Caledonia Offshore Wind Farm Ltd © 2023. This document is the property of contractors and sub-contractors and shall not be reproduced nor transmitted without prior written approval.



03	24/09/2024	Approved	CW	BN	SGS
02	10/09/2024	For Review	CW	BN	SGS
01	04/09/2024	For Review	AG	GC	SGS
REV	DATE	DOC STATUS	ORIGIN	REVIEW	APP



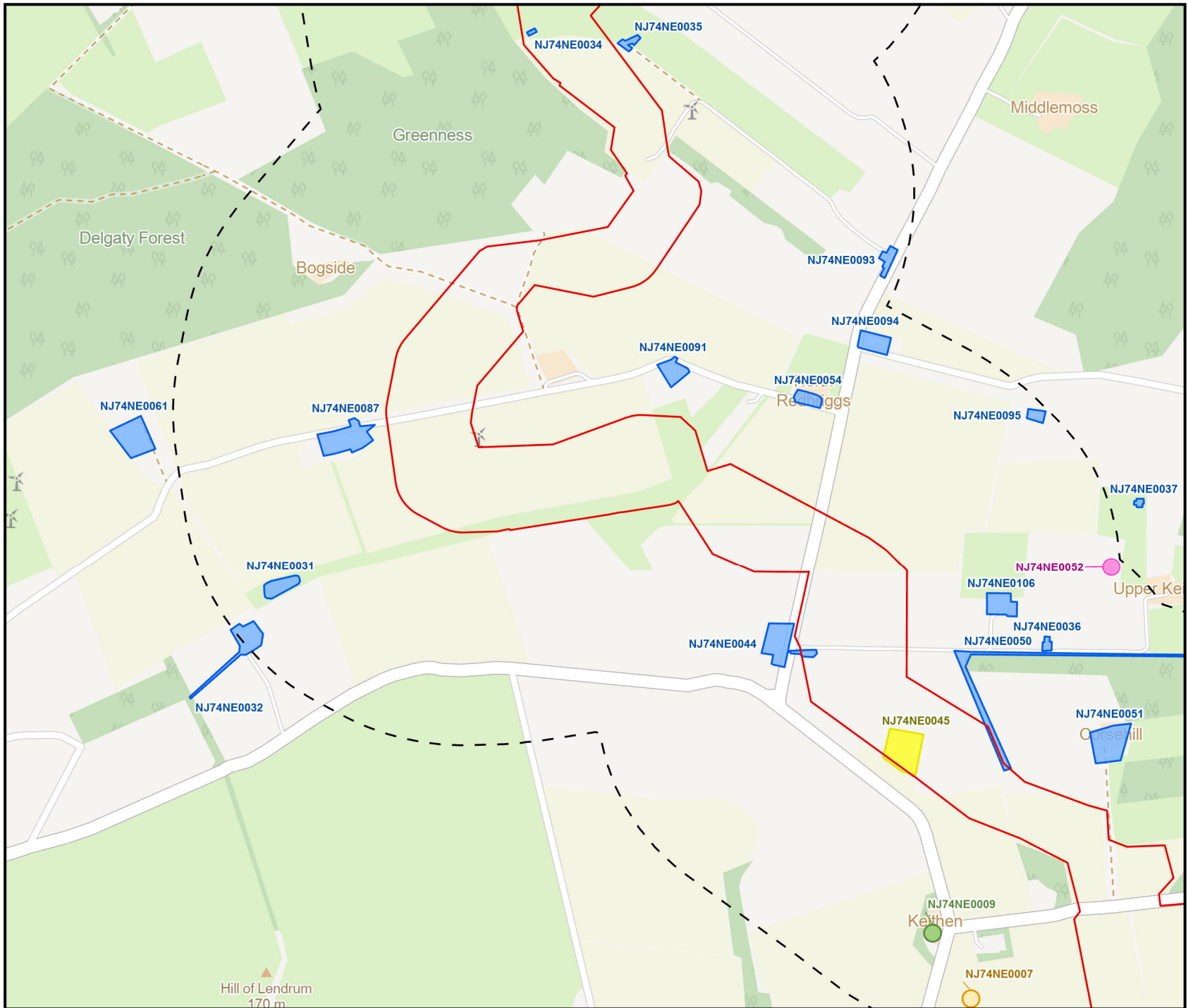
CONTRACTOR DRAWING NO: UKCAL1_WEX_WNF_ENV_MAP_00585 | CONTRACTOR REV: 03

GEODETIC PARAMETERS: OSGB36 / British National Grid (EPSG:27700)

DRAWING TITLE

Figure 1-2: Non-Designated Heritage Assets Section J

STATUS: Approved	SCALE: 1:12,500
DRAWING NUMBER: N/A	SHEET NO: 11 of 14 REV: N/A

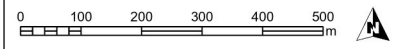
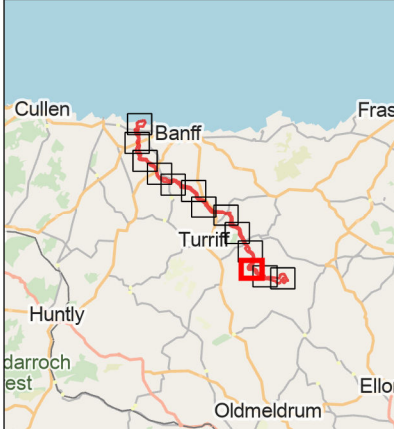


- Onshore Transmission Infrastructure Red Line Boundary
- 500m Buffer of Red Line Boundary
- Heritage Asset - Classified by Period**
- Prehistoric
- Bronze Age
- Medieval
- Post-medieval
- Undated

Contains Aberdeenshire Council public sector information licensed under the Open Government Licence v3.0.

Contains OS data © Crown Copyright and database right 2024. Service Layer Credits: Map data © OpenStreetMap contributors, Microsoft, Facebook, Inc. and its affiliates, Esri Community Maps contributors, Map layer by Esri

© Caledonia Offshore Wind Farm Ltd © 2023. This document is the property of contractors and sub-contractors and shall not be reproduced nor transmitted without prior written approval.



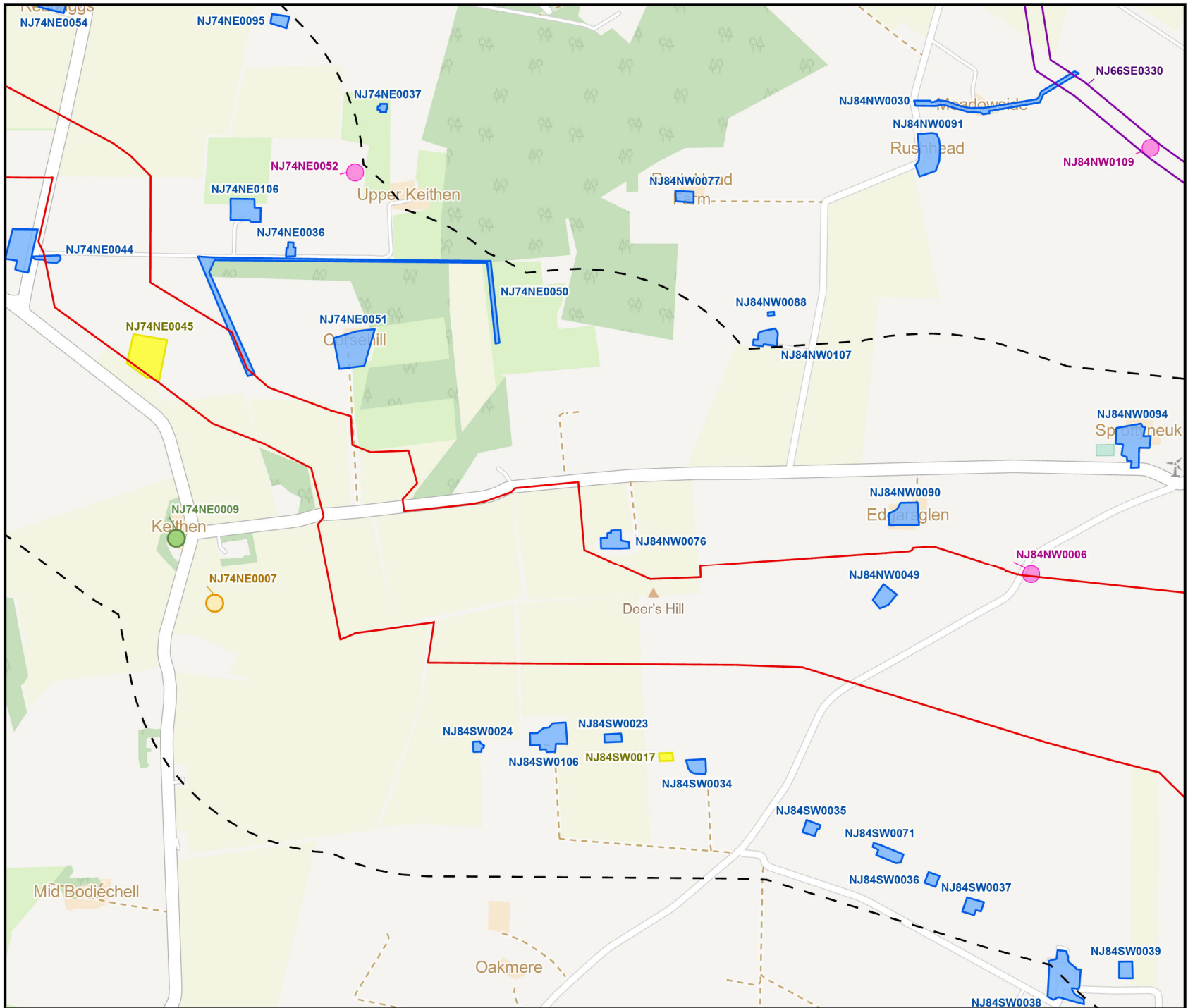
03	24/09/2024	Approved	CW	BN	SGS
02	10/09/2024	For Review	CW	BN	SGS
01	04/09/2024	For Review	AG	GC	SGS
REV	DATE	DOC STATUS	ORIGIN	REVIEW	APP



CONTRACTOR DRAWING NO: UKCAL1_WEX_WNF_ENV_MAP_00586
 GEODETIC PARAMETERS: OSGB36 / British National Grid (EPSG:27700)

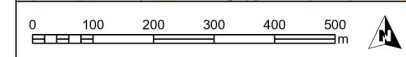
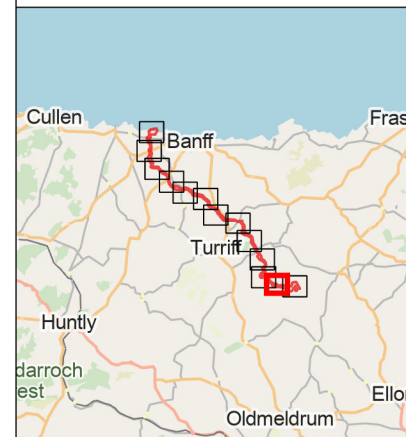
DRAWING TITLE: **Figure 1-2:
Non-Designated Heritage Assets
Section K**

STATUS: Approved	SCALE: 1:12,500
DRAWING NUMBER: N/A	SHEET NO: 12 of 14 REV: N/A



Onshore Transmission Infrastructure Red Line Boundary
 500m Buffer of Red Line Boundary
Heritage Asset - Classified by Period
 Prehistoric
 Bronze Age
 Medieval
 Post-medieval
 Undated
Previous Investigation as per Historic Environment Record
 Event

Contains Aberdeenshire Council public sector information licensed under the Open Government License v3.0.
 Contains OS data © Crown Copyright and database right 2024. Service Layer Credits: Map data © OpenStreetMap contributors, Microsoft, Facebook, Inc. and its affiliates, Esri Community Maps contributors, Map layer by Esri
 © Caledonia Offshore Wind Farm Ltd © 2023. This document is the property of contractors and sub-contractors and shall not be reproduced nor transmitted without prior written approval.



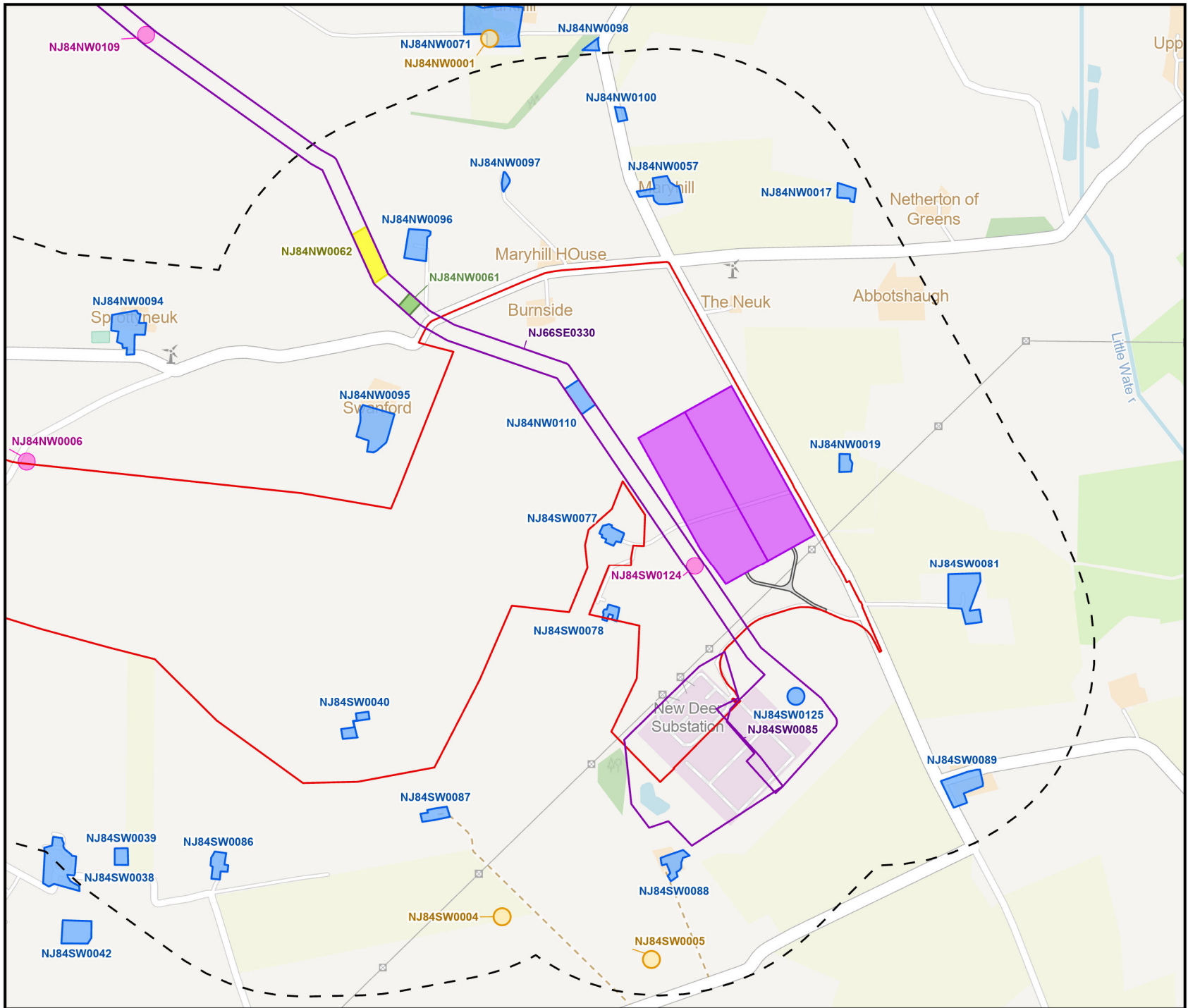
03	24/09/2024	Approved	CW	BN	SGS
02	10/09/2024	For Review	CW	BN	SGS
01	04/09/2024	For Review	AG	GC	SGS
REV	DATE	DOC STATUS	ORIGIN	REVIEW	APP



CONTRACTOR DRAWING NO: UKKAL1_WEX_WNF_ENV_MAP_00587
 CONTRACTOR REV: 03
 GEODETIC PARAMETERS: OSGB36 / British National Grid (EPSG:27700)

Figure 1-2:
Non-Designated Heritage Assets
Section L

STATUS: Approved	SCALE: 1:12,500
DRAWING NUMBER: N/A	SHEET NO: 13 of 14 REV: N/A



Legend

- Onshore Transmission Infrastructure Red Line Boundary
- 500m Buffer of Red Line Boundary
- Indicative Onshore Substations

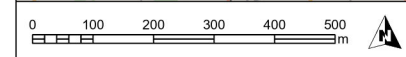
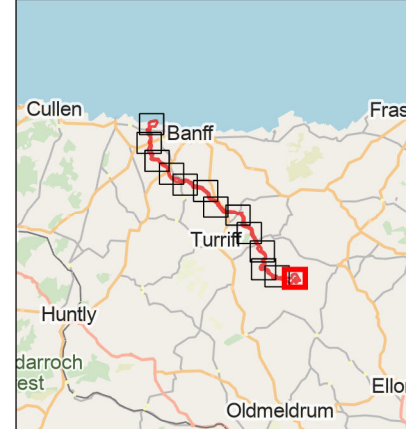
Heritage Asset - Classified by Period

- Prehistoric
- Bronze Age
- Medieval
- Post-medieval
- Undated

Previous Investigation as per Historic Environment Record

- Event

Contains Aberdeenshire Council public sector information licensed under the Open Government Licence v3.0.
 Contains OS data © Crown Copyright and database right 2024. Service Layer Credits: Map data © OpenStreetMap contributors, Microsoft, Facebook, Inc. and its affiliates, Esri Community Maps contributors, Map layer by Esri.
 © Caledonia Offshore Wind Farm Ltd © 2023. This document is the property of contractors and sub-contractors and shall not be reproduced nor transmitted without prior written approval.

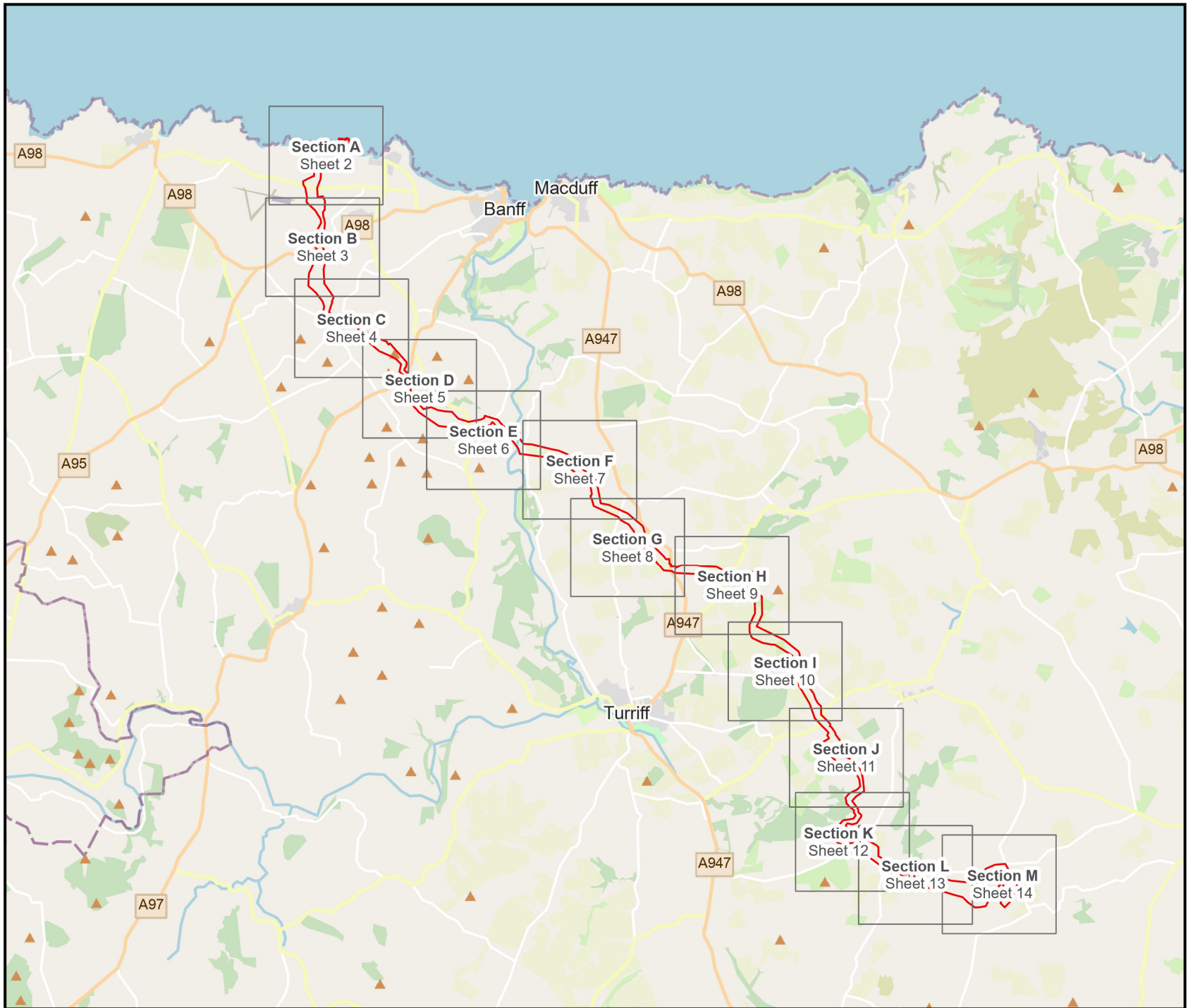



03	24/09/2024	Approved	CW	BN	SGS
02	10/09/2024	For Review	CW	BN	SGS
01	04/09/2024	For Review	AG	GC	SGS
REV	DATE	DOC STATUS	ORIGIN	REVIEW	APP

CONTRACTOR DRAWING NO UKCAL1_WEX_WNF_ENV_MAP_00588	CONTRACTOR REV 03
GEOIDETIC PARAMETERS OSGB36 / British National Grid (EPSG:27700)	


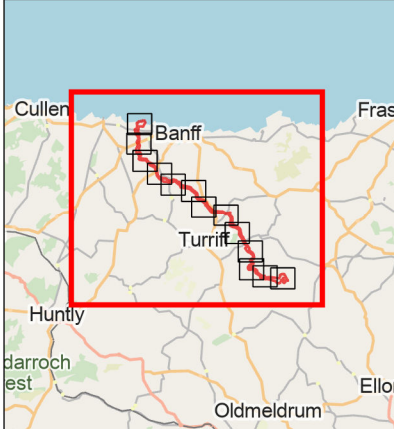
Figure 1-2:
Non-Designated Heritage Assets
Section M

STATUS Approved	SCALE 1:12,500
DRAWING NUMBER N/A	SHEET NO / REV 14 of 14 / N/A



 Onshore Transmission Infrastructure Red Line Boundary

Historic Ordnance Survey maps reproduced with the permission of the National Library of Scotland under the terms of the Creative Commons Attribution (CC-BY) Licence.
 Contains OS data © Crown Copyright and database right 2024. Service Layer Credits: Reproduced with the permission of the National Library of Scotland: <https://maps.nls.uk/index.html>
 CC BY Attribution 3.0 Unported: <https://creativecommons.org/licenses/by/3.0/>
 Map data © OpenStreetMap contributors, Microsoft, Facebook, Inc. and its affiliates, Esri Community Maps contributors, Map layer by Esri
 © Caledonia Offshore Wind Farm Ltd © 2023. This document is the property of contractors and sub-contractors and shall not be reproduced nor transmitted without prior written approval.



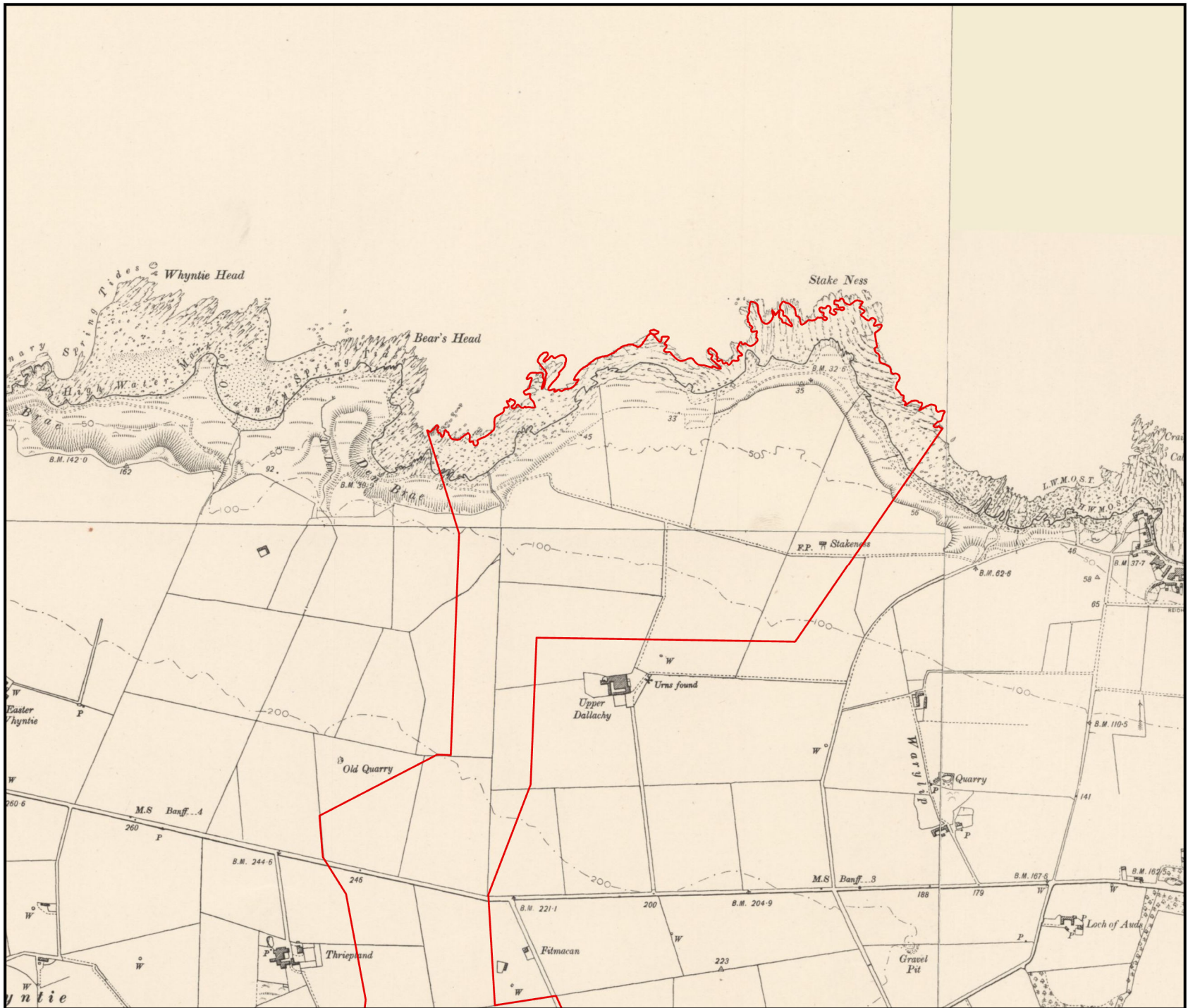
03	24/09/2024	Approved	CW	BN	SGS
02	10/09/2024	For Review	CW	BN	SGS
01	04/09/2024	For Review	AG	GC	SGS
REV	DATE	DOC STATUS	ORIGIN	REVIEW	APP




CONTRACTOR DRAWING NO: UKCAL1_WEX_WNF_ENV_MAP_00589 | CONTRACTOR REV: 03
 GEODETIC PARAMETERS: OSGB36 / British National Grid (EPSG:27700)

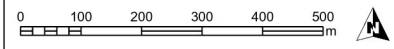
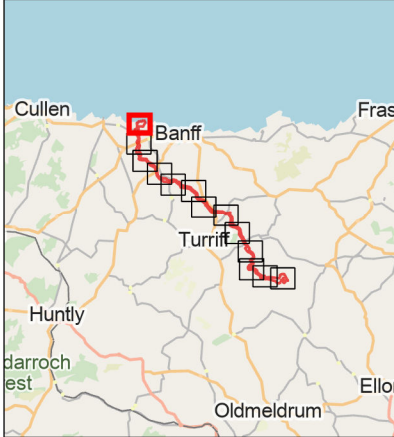
DRAWING TITLE: **Figure 1-3: 1899-1913 Ordnance Survey Maps Overview**

STATUS: Approved	SCALE: 1:150,000
DRAWING NUMBER: N/A	SHEET NO: 01 of 14 REV: N/A



 Onshore Transmission Infrastructure Red Line Boundary

Historic Ordnance Survey maps reproduced with the permission of the National Library of Scotland under the terms of the Creative Commons Attribution (CC-BY) Licence.
 Contains OS data © Crown Copyright and database right 2024. Service Layer Credits: Reproduced with the permission of the National Library of Scotland.
<https://maps.nls.uk/index.html>
 CC BY Attribution 3.0 Unported: <https://creativecommons.org/licenses/by/3.0/>
 Map data © OpenStreetMap contributors, Microsoft, Facebook, Inc. and its affiliates, Esri Community Maps contributors, Map layer by Esri
 © Caledonia Offshore Wind Farm Ltd © 2023. This document is the property of contractors and sub-contractors and shall not be reproduced nor transmitted without prior written approval.



03	24/09/2024	Approved	CW	BN	SGS
02	10/09/2024	For Review	CW	BN	SGS
01	04/09/2024	For Review	AG	GC	SGS
REV	DATE	DOC STATUS	ORIGIN	REVIEW	APP

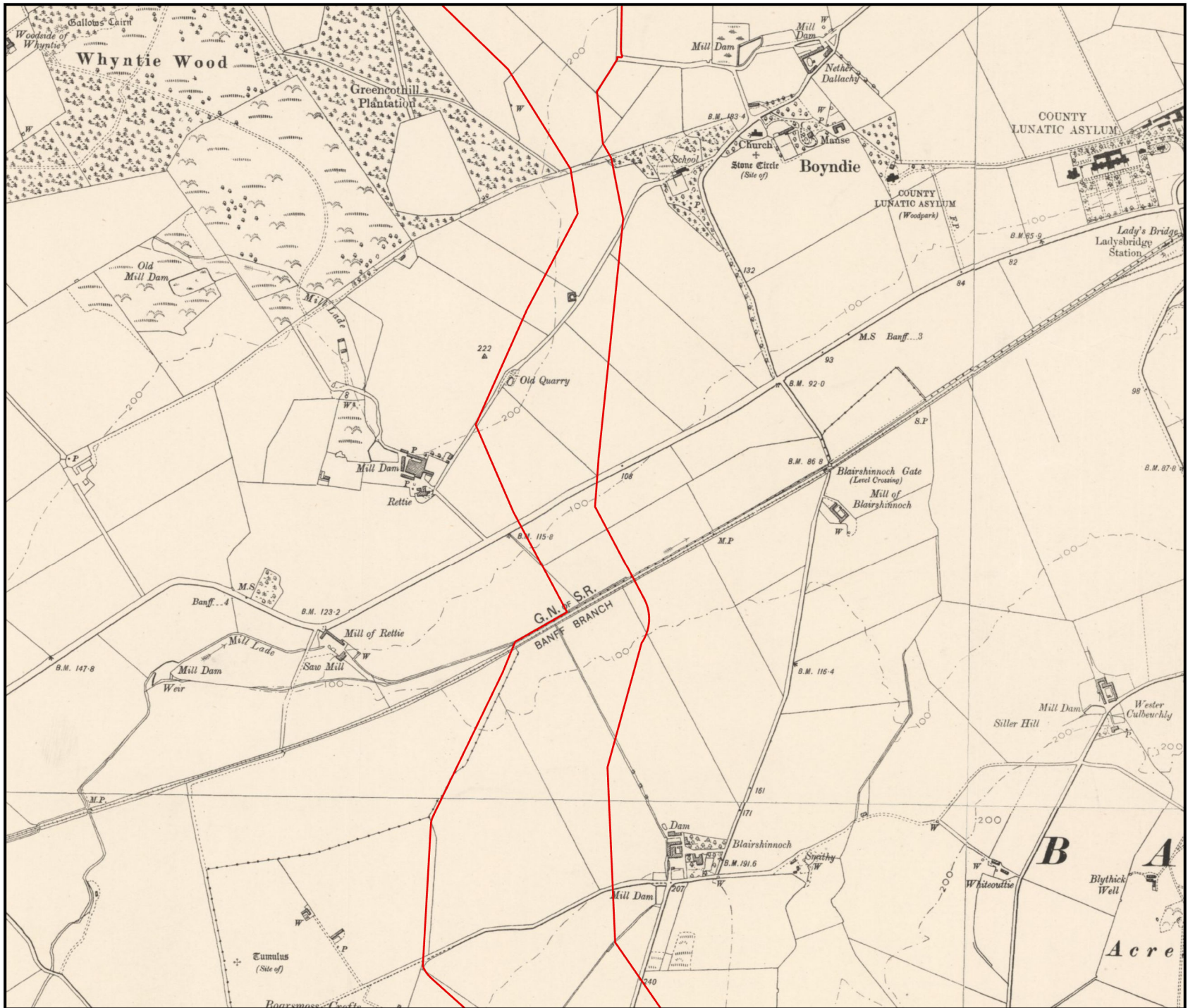


CONTRACTOR DRAWING NO: UKCAL1_WEX_WNF_ENV_MAP_00590
 CONTRACTOR REV: 03

GEODETIC PARAMETERS
 OSGB36 / British National Grid (EPSG:27700)

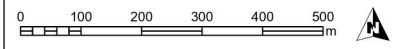
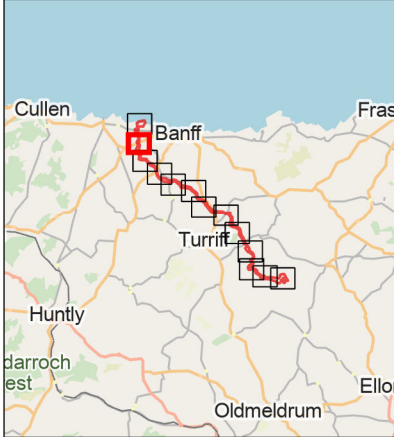
DRAWING TITLE
**Figure 1-3:
 1899-1913 Ordnance Survey Maps
 Section A**

STATUS Approved	SCALE 1:12,500
DRAWING NUMBER N/A	SHEET NO / REV 02 of 14 / N/A



 Onshore Transmission Infrastructure Red Line Boundary

Historic Ordnance Survey maps reproduced with the permission of the National Library of Scotland under the terms of the Creative Commons Attribution (CC-BY) Licence.
 Contains OS data © Crown Copyright and database right 2024. Service Layer Credits: Reproduced with the permission of the National Library of Scotland.
<https://maps.nls.uk/index.html>
 CC BY Attribution 3.0 Unported: <https://creativecommons.org/licenses/by/3.0/>
 Map data © OpenStreetMap contributors, Microsoft, Facebook, Inc. and its affiliates, Esri Community Maps contributors, Map layer by Esri
 © Caledonia Offshore Wind Farm Ltd © 2023. This document is the property of contractors and sub-contractors and shall not be reproduced nor transmitted without prior written approval.



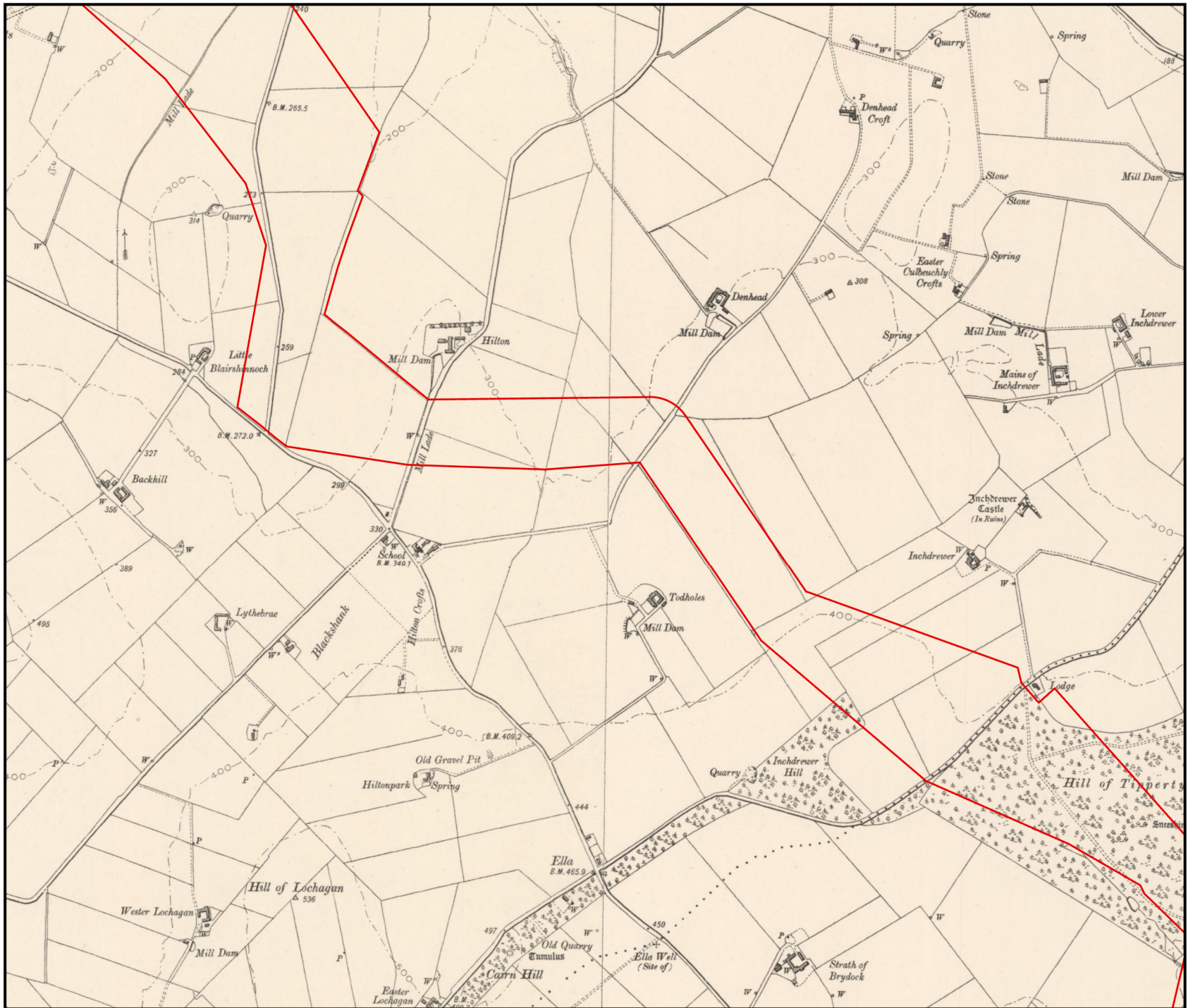
03	24/09/2024	Approved	CW	BN	SGS
02	10/09/2024	For Review	CW	BN	SGS
01	04/09/2024	For Review	AG	GC	SGS
REV	DATE	DOC STATUS	ORIGIN	REVIEW	APP




CONTRACTOR DRAWING NO: UKCAL1_WEX_WNF_ENV_MAP_00591
 CONTRACTOR REV: 03
 GEODETIC PARAMETERS: OSGB36 / British National Grid (EPSG:27700)

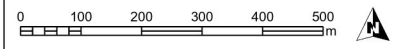
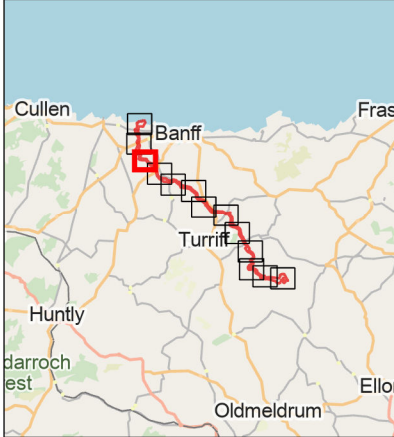
DRAWING TITLE: **Figure 1-3:
1899-1913 Ordnance Survey Maps
Section B**

STATUS: Approved	SCALE: 1:12,500
DRAWING NUMBER: N/A	SHEET NO: 03 of 14 REV: N/A



 Onshore Transmission Infrastructure Red Line Boundary

Historic Ordnance Survey maps reproduced with the permission of the National Library of Scotland under the terms of the Creative Commons Attribution (CC-BY) Licence.
 Contains OS data © Crown Copyright and database right 2024. Service Layer Credits: Reproduced with the permission of the National Library of Scotland.
 https://maps.nls.uk/index.html
 CC BY Attribution 3.0 Unported: https://creativecommons.org/licenses/by/3.0/
 Map data © OpenStreetMap contributors, Microsoft, Facebook, Inc. and its affiliates, Esri Community Maps contributors, Map layer by Esri
 © Caledonia Offshore Wind Farm Ltd © 2023. This document is the property of contractors and sub-contractors and shall not be reproduced nor transmitted without prior written approval.



03	24/09/2024	Approved	CW	BN	SGS
02	10/09/2024	For Review	CW	BN	SGS
01	04/09/2024	For Review	AG	GC	SGS
REV	DATE	DOC STATUS	ORIGIN	REVIEW	APP




CONTRACTOR DRAWING NO: UKCAL1_WEX_WNF_ENV_MAP_00592
 CONTRACTOR REV: 03
 GEODETIC PARAMETERS: OSGB36 / British National Grid (EPSG:27700)

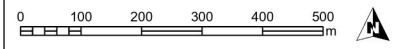
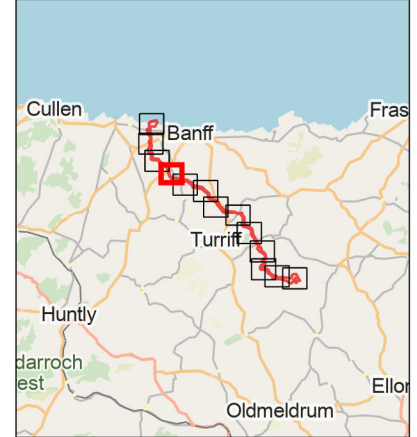
DRAWING TITLE: Figure 1-3:
 1899-1913 Ordnance Survey Maps
 Section C

STATUS: Approved	SCALE: 1:12,500
DRAWING NUMBER: N/A	SHEET NO: 04 of 14
	REV: N/A



 Onshore Transmission Infrastructure Red Line Boundary

Historic Ordnance Survey maps reproduced with the permission of the National Library of Scotland under the terms of the Creative Commons Attribution (CC-BY) Licence.
 Contains OS data © Crown Copyright and database right 2024. Service Layer Credits: Reproduced with the permission of the National Library of Scotland.
<https://maps.nls.uk/index.html>
 CC BY Attribution 3.0 Unported: <https://creativecommons.org/licenses/by/3.0/>
 Map data © OpenStreetMap contributors, Microsoft, Facebook, Inc. and its affiliates, Esri Community Maps contributors, Map layer by Esri
 © Caledonia Offshore Wind Farm Ltd © 2023. This document is the property of contractors and sub-contractors and shall not be reproduced nor transmitted without prior written approval.



03	24/09/2024	Approved	CW	BN	SGS
02	10/09/2024	For Review	CW	BN	SGS
01	04/09/2024	For Review	AG	GC	SGS
REV	DATE	DOC STATUS	ORIGIN	REVIEW	APP

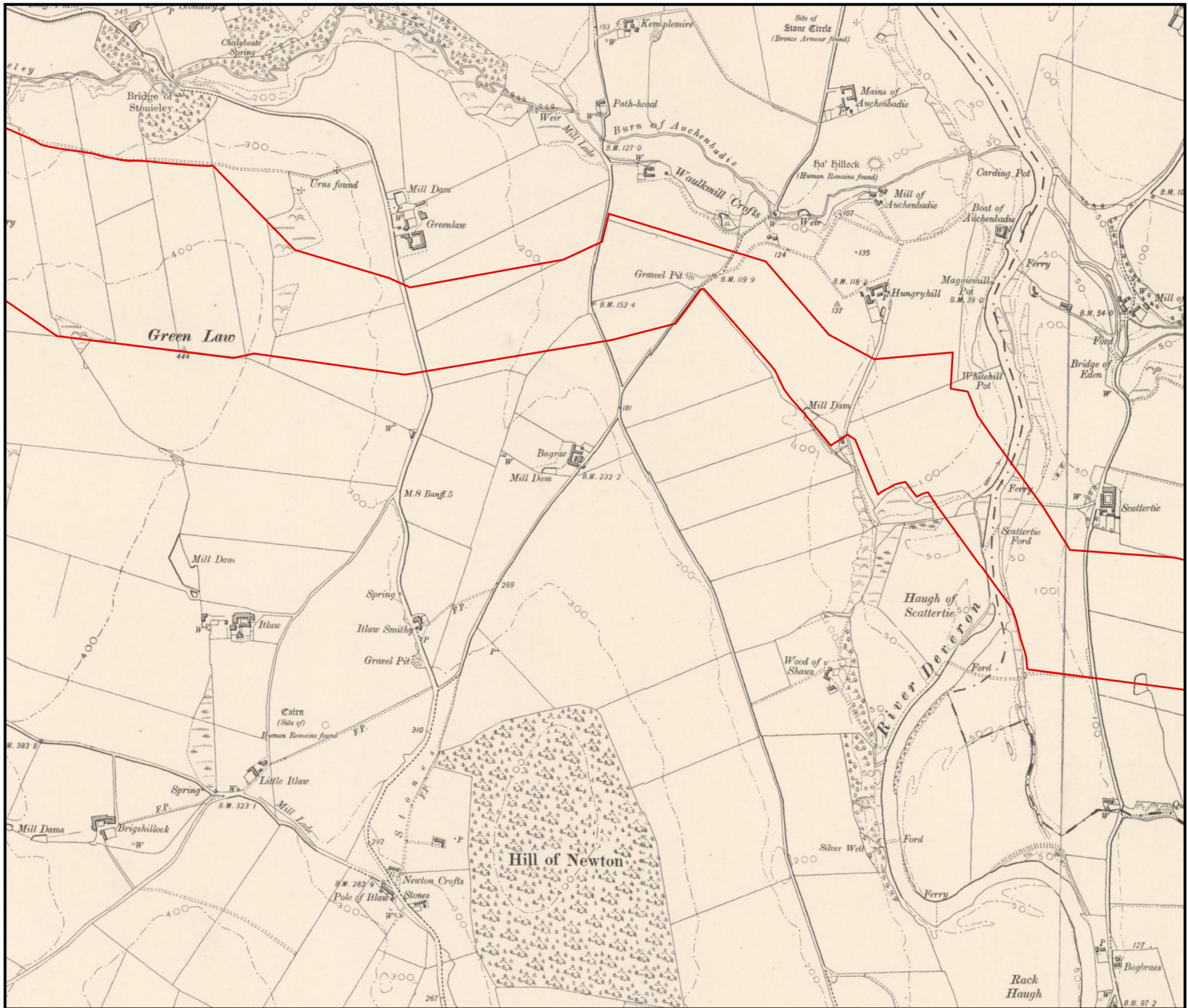


CONTRACTOR DRAWING NO: UKCAL1_WEX_WNF_ENV_MAP_00593
 CONTRACTOR REV: 03

GEODETIC PARAMETERS: OSGB36 / British National Grid (EPSG:27700)

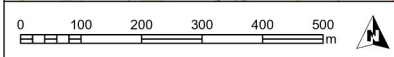
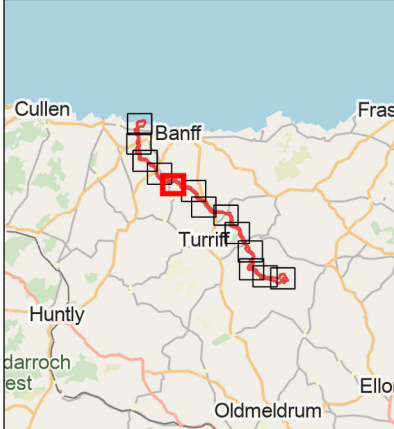
DRAWING TITLE: **Figure 1-3:
1899-1913 Ordnance Survey Maps
Section D**

STATUS: Approved	SCALE: 1:12,500
DRAWING NUMBER: N/A	SHEET NO: 05 of 14
	REV: N/A



 Onshore Transmission Infrastructure Red Line Boundary

Historic Ordnance Survey maps reproduced with the permission of the National Library of Scotland under the terms of the Creative Commons Attribution (CC-BY) Licence.
 Contains OS data © Crown Copyright and database right 2024. Service Layer Credits: Reproduced with the permission of the National Library of Scotland.
<https://maps.nls.uk/index.html>
 CC BY Attribution 3.0 Unported: <https://creativecommons.org/licenses/by/3.0/>
 Map data © OpenStreetMap contributors, Microsoft, Facebook, Inc. and its affiliates, Esri Community Maps contributors, Map layer by Esri
 © Caledonia Offshore Wind Farm Ltd © 2023. This document is the property of contractors and sub-contractors and shall not be reproduced nor transmitted without prior written approval.



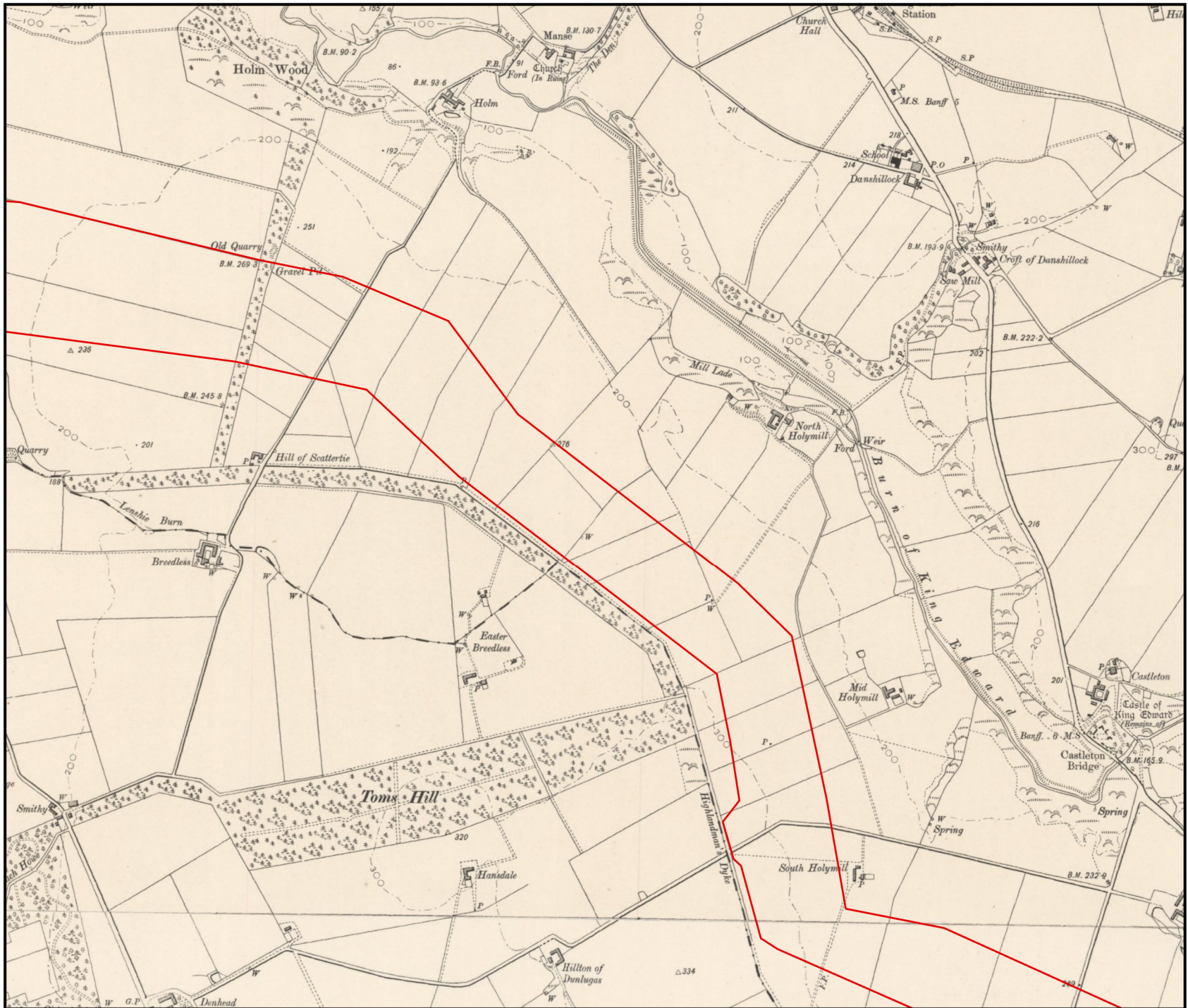
03	24/09/2024	Approved	CW	BN	SGS
02	10/09/2024	For Review	CW	BN	SGS
01	04/09/2024	For Review	AG	GC	SGS
REV	DATE	DOC STATUS	ORIGIN	REVIEW	APP



CONTRACTOR DRAWING NO: UKCAL1_WEX_WNF_ENV_MAP_00594
 CONTRACTOR REV: 03
 GEODETIC PARAMETERS: OSGB36 / British National Grid (EPSG:27700)

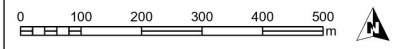
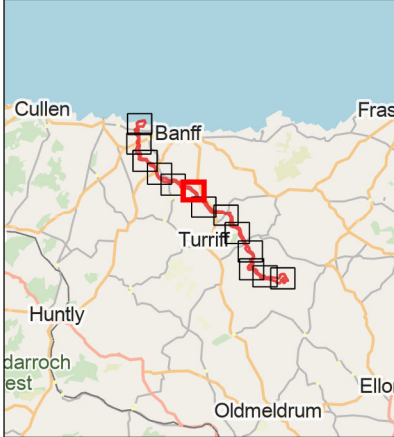
DRAWING TITLE: **Figure 1-3:
1899-1913 Ordnance Survey Maps
Section E**

STATUS: Approved	SCALE: 1:12,500
DRAWING NUMBER: N/A	SHEET NO: 06 of 14
	REV: N/A



Onshore Transmission Infrastructure Red Line Boundary

Historic Ordnance Survey maps reproduced with the permission of the National Library of Scotland under the terms of the Creative Commons Attribution (CC-BY) Licence.
 Contains OS data © Crown Copyright and database right 2024. Service Layer Credits: Reproduced with the permission of the National Library of Scotland.
<https://maps.nls.uk/index.html>
 CC BY Attribution 3.0 Unported: <https://creativecommons.org/licenses/by/3.0/>
 Map data © OpenStreetMap contributors, Microsoft, Facebook, Inc. and its affiliates, Esri Community Maps contributors, Map layer by Esri
 © Caledonia Offshore Wind Farm Ltd © 2023. This document is the property of contractors and sub-contractors and shall not be reproduced nor transmitted without prior written approval.



03	24/09/2024	Approved	CW	BN	SGS
02	10/09/2024	For Review	CW	BN	SGS
01	04/09/2024	For Review	AG	GC	SGS
REV	DATE	DOC STATUS	ORIGIN	REVIEW	APP




CONTRACTOR DRAWING NO: UKCAL1_WEX_WNF_ENV_MAP_00595
 CONTRACTOR REV: 03
 GEODETIC PARAMETERS: OSGB36 / British National Grid (EPSG:27700)

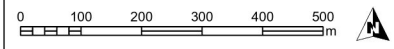
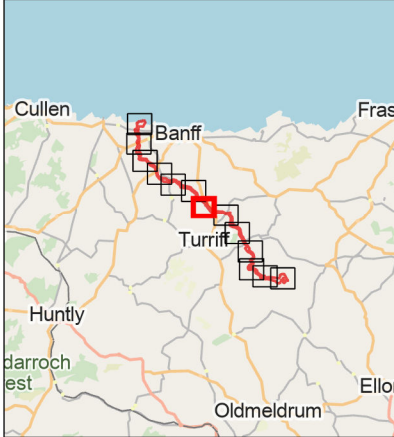
DRAWING TITLE: **Figure 1-3:
1899-1913 Ordnance Survey Maps
Section F**

STATUS: Approved	SCALE: 1:12,500
DRAWING NUMBER: N/A	SHEET NO: 07 of 14
	REV: N/A



 Onshore Transmission Infrastructure Red Line Boundary

Historic Ordnance Survey maps reproduced with the permission of the National Library of Scotland under the terms of the Creative Commons Attribution (CC-BY) Licence.
 Contains OS data © Crown Copyright and database right 2024. Service Layer Credits: Reproduced with the permission of the National Library of Scotland: <https://maps.nls.uk/index.html>
 CC BY Attribution 3.0 Unported: <https://creativecommons.org/licenses/by/3.0/>
 Map data © OpenStreetMap contributors, Microsoft, Facebook, Inc. and its affiliates, Esri Community Maps contributors, Map layer by Esri
 © Caledonia Offshore Wind Farm Ltd © 2023. This document is the property of contractors and sub-contractors and shall not be reproduced nor transmitted without prior written approval.



03	24/09/2024	Approved	CW	BN	SGS
02	10/09/2024	For Review	CW	BN	SGS
01	04/09/2024	For Review	AG	GC	SGS
REV	DATE	DOC STATUS	ORIGIN	REVIEW	APP

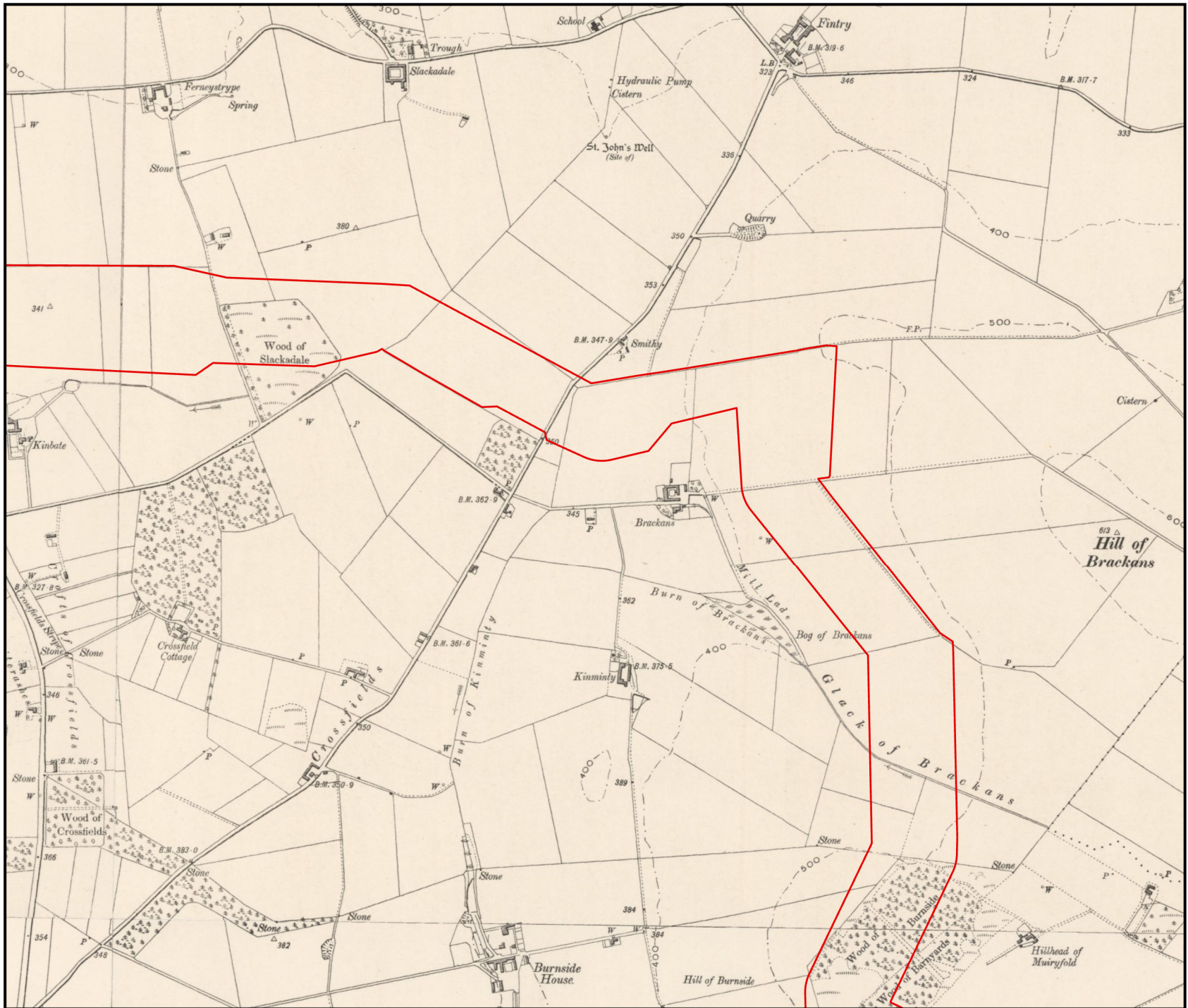



CONTRACTOR DRAWING NO: UKCAL1_WEX_WNF_ENV_MAP_00596
 CONTRACTOR REV: 03

GEODETIC PARAMETERS: OSGB36 / British National Grid (EPSG:27700)

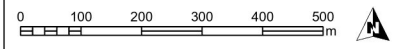
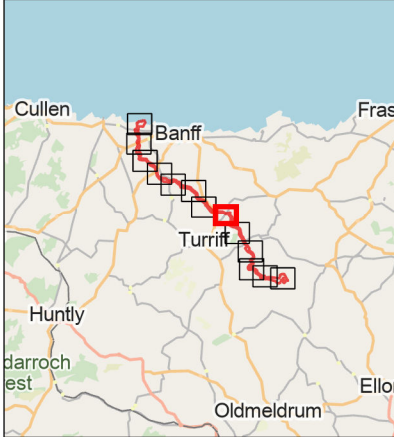
DRAWING TITLE: **Figure 1-3:
1899-1913 Ordnance Survey Maps
Section G**

STATUS: Approved	SCALE: 1:12,500
DRAWING NUMBER: N/A	SHEET NO: 08 of 14
	REV: N/A



 Onshore Transmission Infrastructure Red Line Boundary

Historic Ordnance Survey maps reproduced with the permission of the National Library of Scotland under the terms of the Creative Commons Attribution (CC-BY) Licence.
 Contains OS data © Crown Copyright and database right 2024. Service Layer Credits: Reproduced with the permission of the National Library of Scotland.
 CC BY Attribution 3.0 Unported: <https://creativecommons.org/licenses/by/3.0/>
 Map data © OpenStreetMap contributors, Microsoft, Facebook, Inc. and its affiliates, Esri Community Maps contributors, Map layer by Esri
 © Caledonia Offshore Wind Farm Ltd © 2023. This document is the property of contractors and sub-contractors and shall not be reproduced nor transmitted without prior written approval.



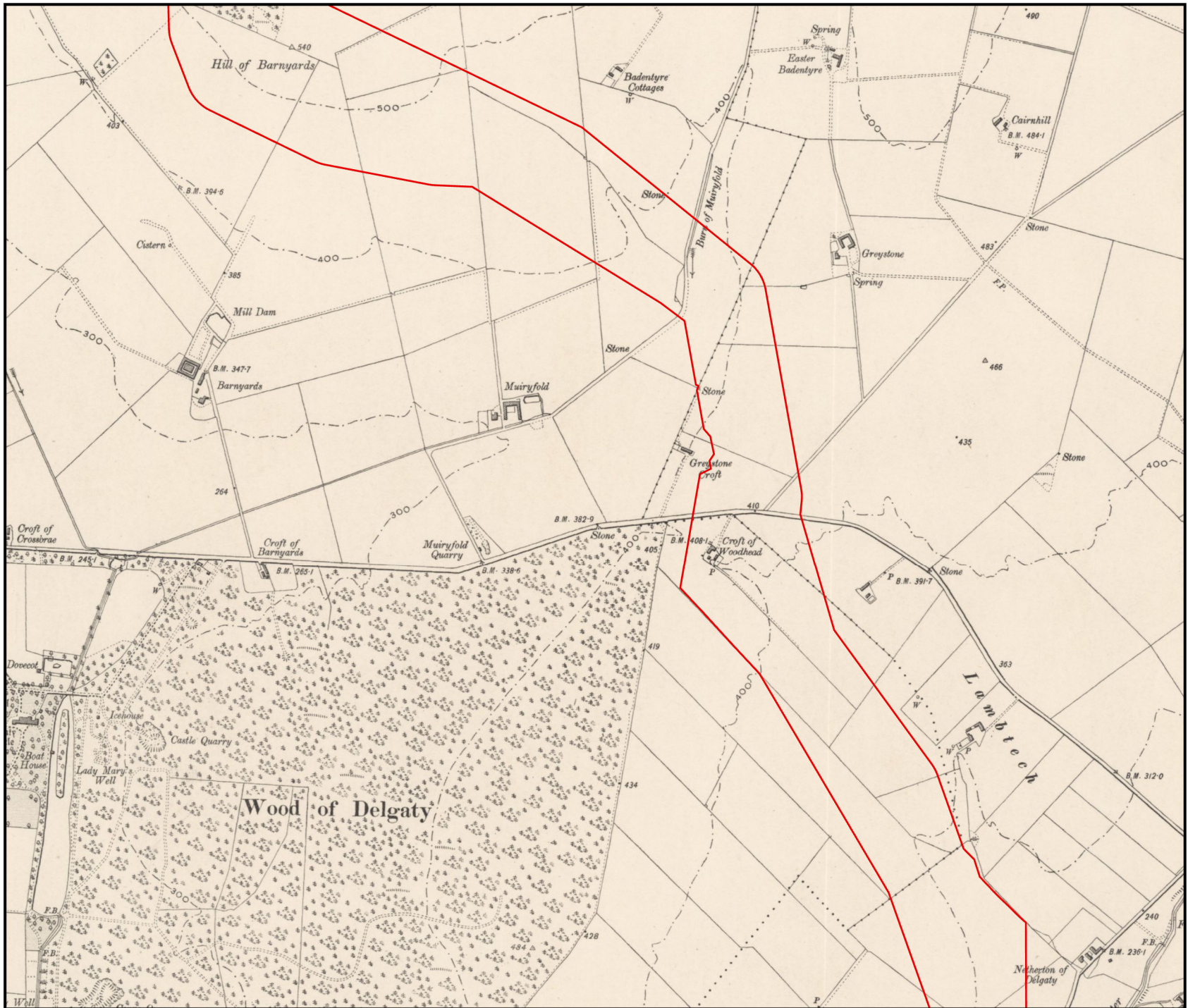
03	24/09/2024	Approved	CW	BN	SGS
02	10/09/2024	For Review	CW	BN	SGS
01	04/09/2024	For Review	AG	GC	SGS
REV	DATE	DOC STATUS	ORIGIN	REVIEW	APP




CONTRACTOR DRAWING NO: UKCAL1_WEX_WNF_ENV_MAP_00597
 GEODETIC PARAMETERS: OSGB36 / British National Grid (EPSG:27700)
 CONTRACTOR REV: 03

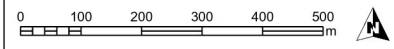
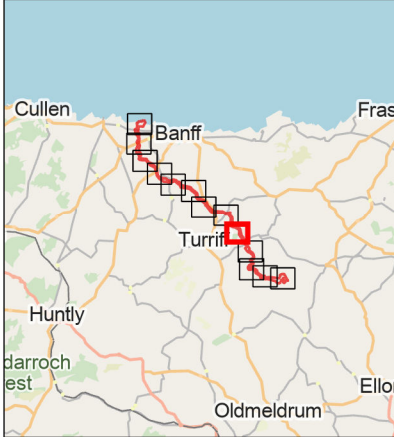
DRAWING TITLE: **Figure 1-3:
1899-1913 Ordnance Survey Maps
Section H**

STATUS: Approved	SCALE: 1:12,500
DRAWING NUMBER: N/A	SHEET NO: 09 of 14
	REV: N/A



 Onshore Transmission Infrastructure Red Line Boundary

Historic Ordnance Survey maps reproduced with the permission of the National Library of Scotland under the terms of the Creative Commons Attribution (CC-BY) Licence.
 Contains OS data © Crown Copyright and database right 2024. Service Layer Credits: Reproduced with the permission of the National Library of Scotland.
<https://maps.nls.uk/index.html>
 CC BY Attribution 3.0 Unported: <https://creativecommons.org/licenses/by/3.0/>
 Map data © OpenStreetMap contributors, Microsoft, Facebook, Inc. and its affiliates, Esri Community Maps contributors, Map layer by Esri
 © Caledonia Offshore Wind Farm Ltd © 2023. This document is the property of contractors and sub-contractors and shall not be reproduced nor transmitted without prior written approval.



03	24/09/2024	Approved	CW	BN	SGS
02	10/09/2024	For Review	CW	BN	SGS
01	04/09/2024	For Review	AG	GC	SGS
REV	DATE	DOC STATUS	ORIGIN	REVIEW	APP

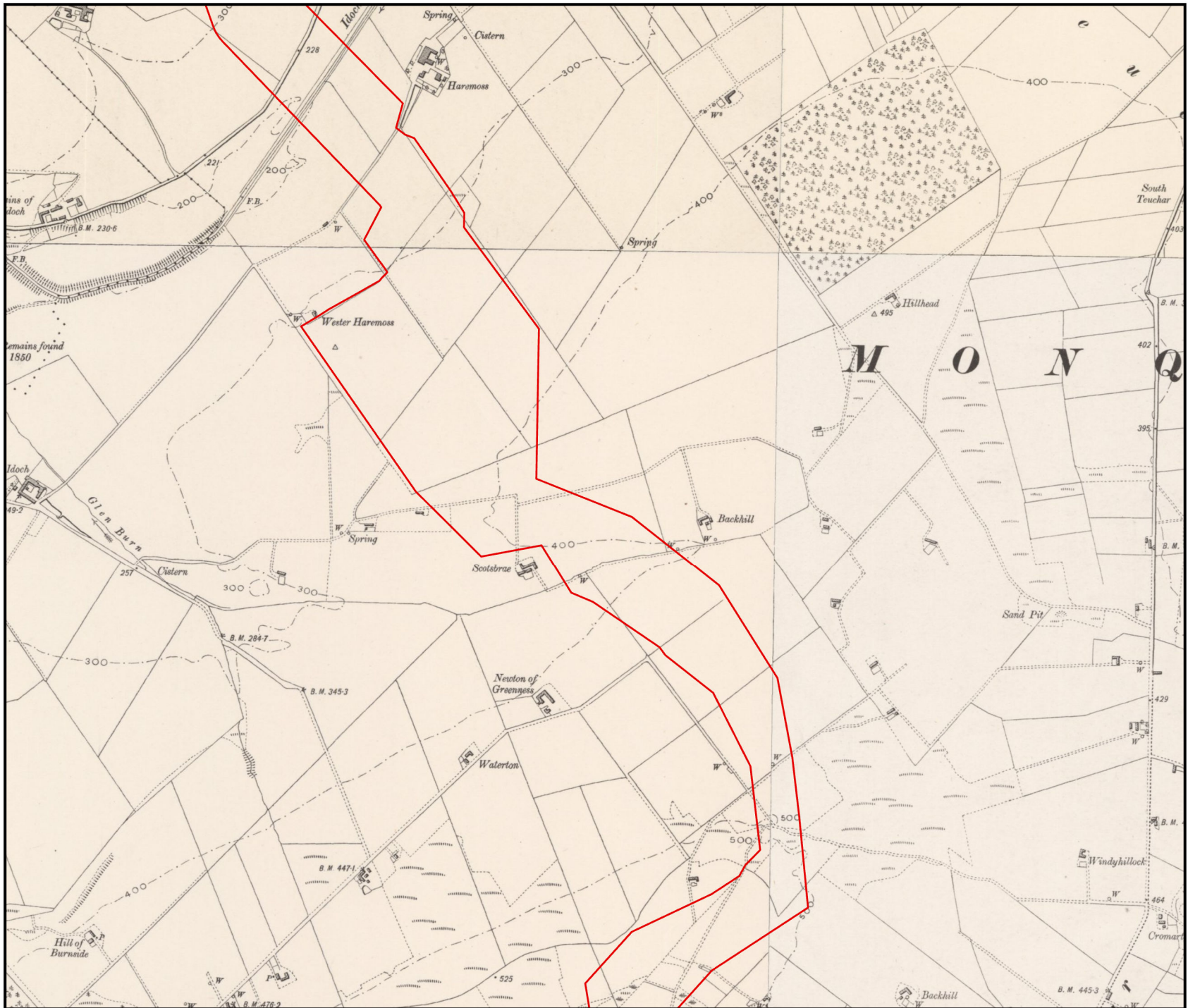


CONTRACTOR DRAWING NO: UKCAL1_WEX_WNF_ENV_MAP_00598
 CONTRACTOR REV: 03

PROJECIT PARAMETERS
 OSGB36 / British National Grid (EPSG:27700)

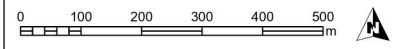
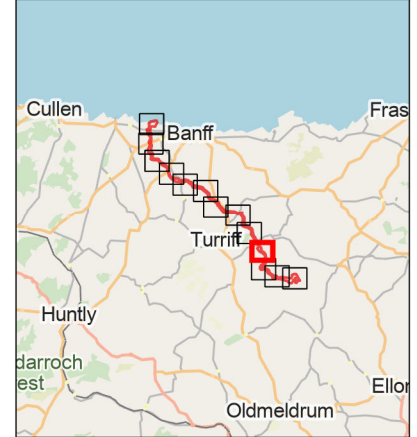
DRAWING TITLE
**Figure 1-3:
 1899-1913 Ordnance Survey Maps
 Section I**

STATUS Approved	SCALE 1:12,500
DRAWING NUMBER N/A	SHEET NO / REV 10 of 14 / N/A



 Onshore Transmission Infrastructure Red Line Boundary

Historic Ordnance Survey maps reproduced with the permission of the National Library of Scotland under the terms of the Creative Commons Attribution (CC-BY) Licence.
 Contains OS data © Crown Copyright and database right 2024. Service Layer Credits: Reproduced with the permission of the National Library of Scotland.
<https://maps.nls.uk/index.html>
 CC BY Attribution 3.0 Unported: <https://creativecommons.org/licenses/by/3.0/>
 Map data © OpenStreetMap contributors, Microsoft, Facebook, Inc. and its affiliates, Esri Community Maps contributors, Map layer by Esri
 © Caledonia Offshore Wind Farm Ltd © 2023. This document is the property of contractors and sub-contractors and shall not be reproduced nor transmitted without prior written approval.



03	24/09/2024	Approved	CW	BN	SGS
02	10/09/2024	For Review	CW	BN	SGS
01	04/09/2024	For Review	AG	GC	SGS
REV	DATE	DOC STATUS	ORIGIN	REVIEW	APP




CONTRACTOR DRAWING NO: UKCAL1_WEX_WNF_ENV_MAP_00599 | CONTRACTOR REV: 03
 GEODETIC PARAMETERS: OSGB36 / British National Grid (EPSG:27700)

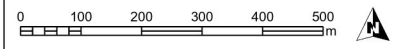
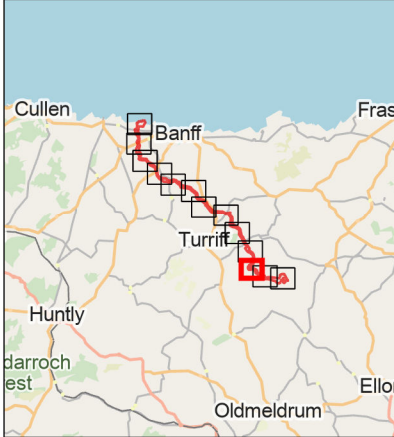
DRAWING TITLE: **Figure 1-3:
1899-1913 Ordnance Survey Maps
Section J**

STATUS: Approved	SCALE: 1:12,500
DRAWING NUMBER: N/A	SHEET NO: 11 of 14 REV: N/A



 Onshore Transmission Infrastructure Red Line Boundary

Historic Ordnance Survey maps reproduced with the permission of the National Library of Scotland under the terms of the Creative Commons Attribution (CC-BY) Licence.
 Contains OS data © Crown Copyright and database right 2024. Service Layer Credits: Reproduced with the permission of the National Library of Scotland.
<https://maps.nls.uk/index.html>
 CC BY Attribution 3.0 Unported: <https://creativecommons.org/licenses/by/3.0/>
 Map data © OpenStreetMap contributors, Microsoft, Facebook, Inc. and its affiliates, Esri
 Community Maps contributors, Map layer by Esri
 © Caledonia Offshore Wind Farm Ltd © 2023. This document is the property of contractors and sub-contractors and shall not be reproduced nor transmitted without prior written approval.



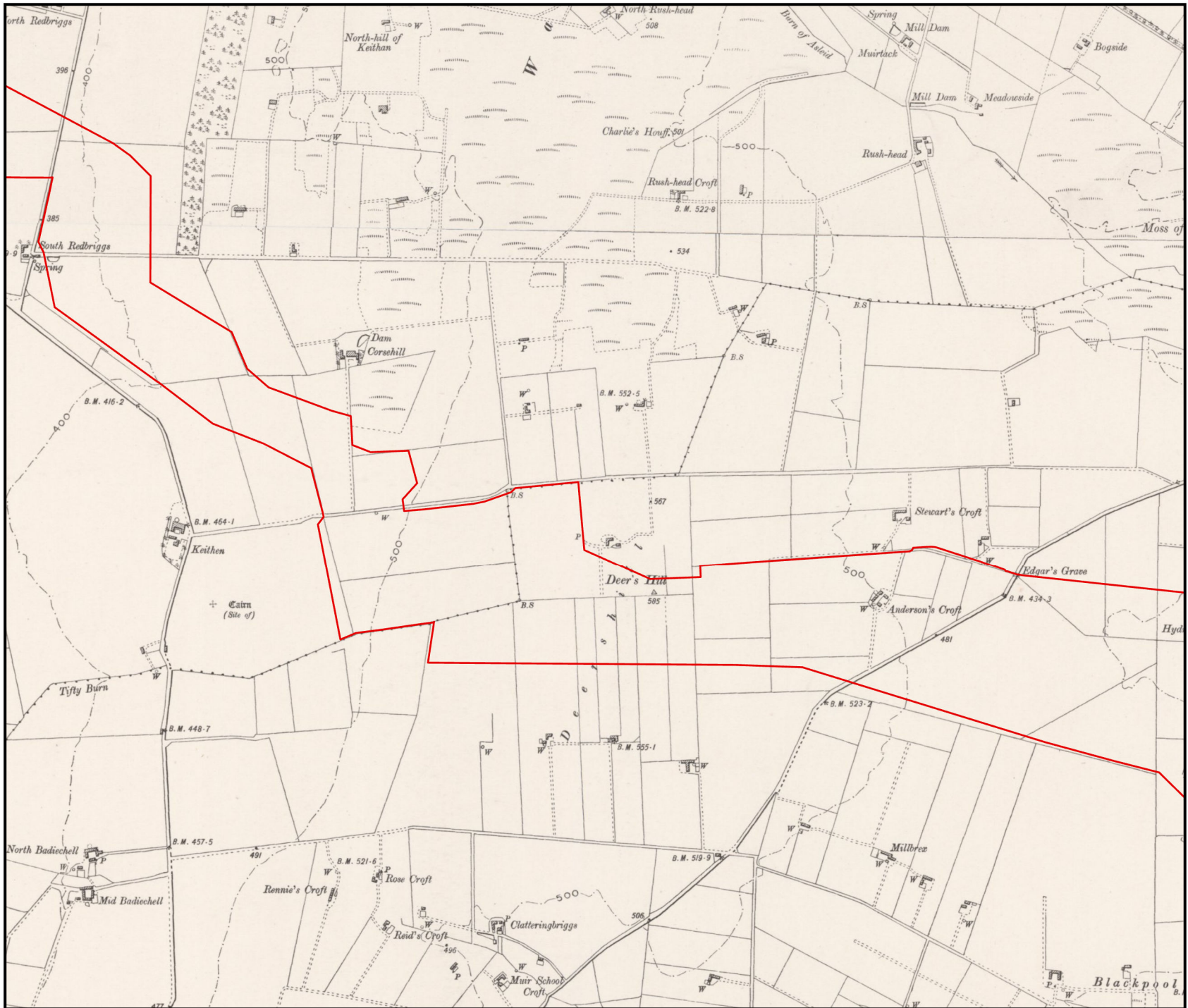
REV	DATE	DOC STATUS	ORIGIN	REVIEW	APP
03	24/09/2024	Approved	CW	BN	SGS
02	10/09/2024	For Review	CW	BN	SGS
01	04/09/2024	For Review	AG	GC	SGS




CONTRACTOR DRAWING NO: UKCAL1_WEX_WNF_ENV_MAP_00600
 CONTRACTOR REV: 03
 GEODETIC PARAMETERS: OSGB36 / British National Grid (EPSG:27700)

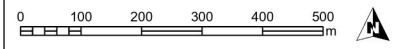
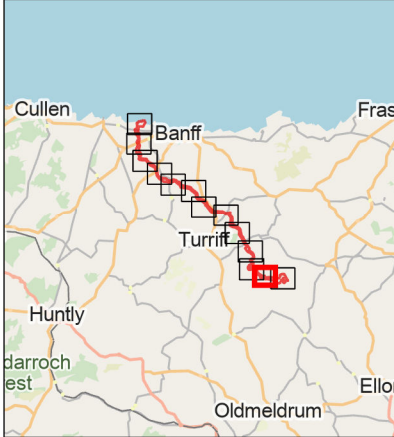
DRAWING TITLE: **Figure 1-3:
1899-1913 Ordnance Survey Maps
Section K**

STATUS: Approved	SCALE: 1:12,500
DRAWING NUMBER: N/A	SHEET NO: 12 of 14 REV: N/A



 Onshore Transmission Infrastructure Red Line Boundary

Historic Ordnance Survey maps reproduced with the permission of the National Library of Scotland under the terms of the Creative Commons Attribution (CC-BY) Licence.
 Contains OS data © Crown Copyright and database right 2024. Service Layer Credits: Reproduced with the permission of the National Library of Scotland.
<https://maps.nls.uk/index.html>
 CC BY Attribution 3.0 Unported: <https://creativecommons.org/licenses/by/3.0/>
 Map data © OpenStreetMap contributors, Microsoft, Facebook, Inc. and its affiliates, Esri Community Maps contributors, Map layer by Esri
 © Caledonia Offshore Wind Farm Ltd © 2023. This document is the property of contractors and sub-contractors and shall not be reproduced nor transmitted without prior written approval.



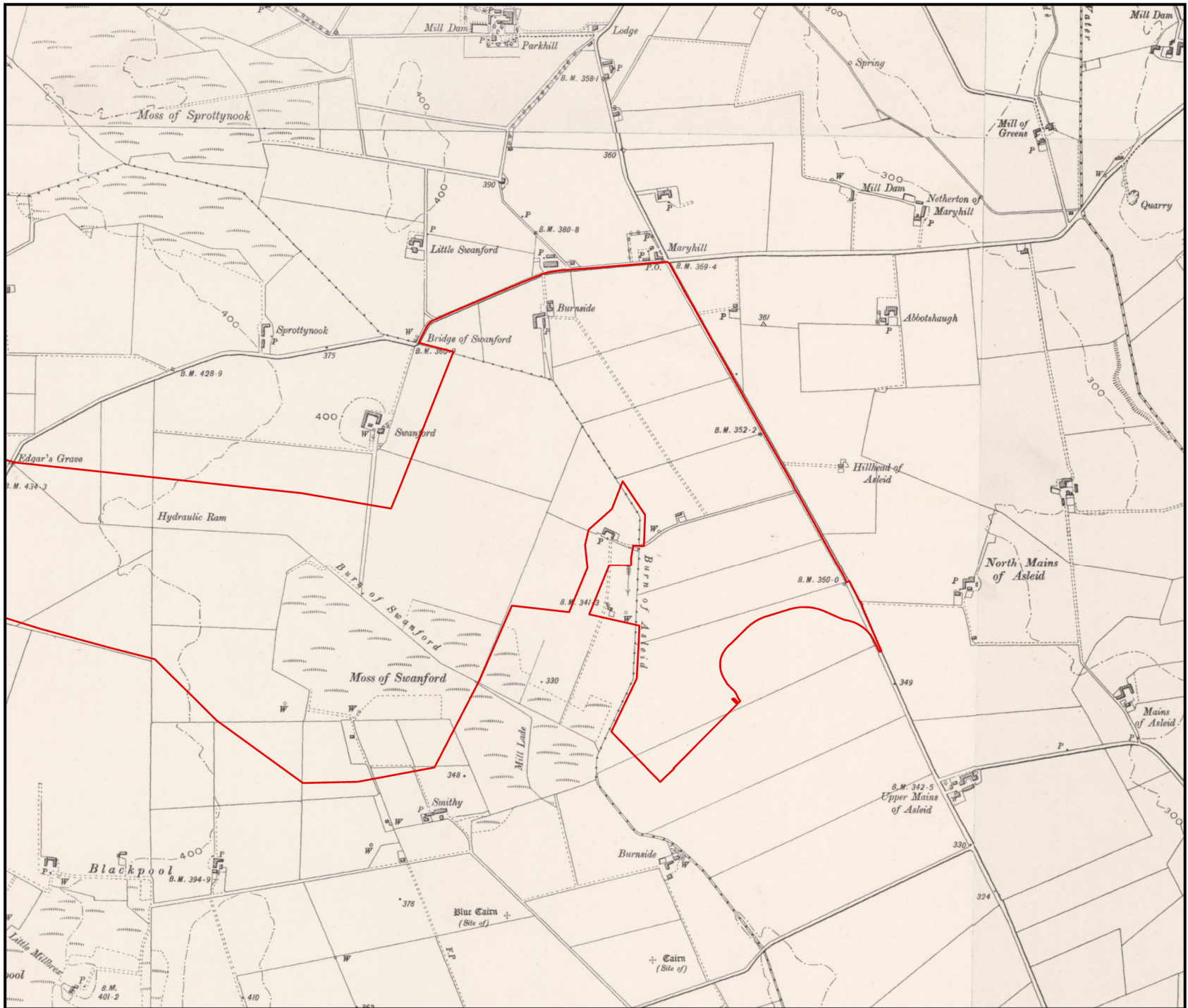
REV	DATE	DOC STATUS	ORIGIN	REVIEW	APP
03	24/09/2024	Approved	CW	BN	SGS
02	10/09/2024	For Review	CW	BN	SGS
01	04/09/2024	For Review	AG	GC	SGS



CONTRACTOR DRAWING NO: UKCAL1_WEX_WNF_ENV_MAP_00601
 CONTRACTOR REV: 03
 GEODETIC PARAMETERS: OSGB36 / British National Grid (EPSG:27700)

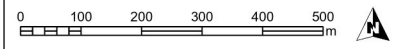
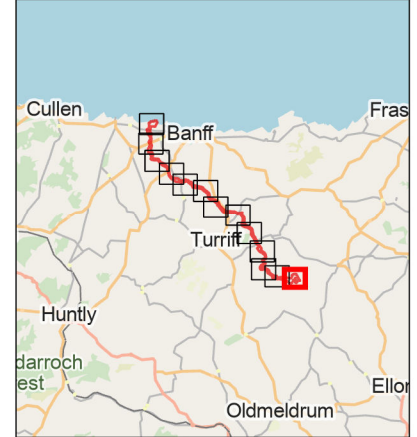
DRAWING TITLE: **Figure 1-3:
1899-1913 Ordnance Survey Maps
Section L**

STATUS	SCALE
Approved	1:12,500
DRAWING NUMBER	SHEET NO
N/A	13 of 14
	REV
	N/A



 Onshore Transmission Infrastructure Red Line Boundary

Historic Ordnance Survey maps reproduced with the permission of the National Library of Scotland under the terms of the Creative Commons Attribution (CC-BY) Licence.
 Contains OS data © Crown Copyright and database right 2024. Service Layer Credits: Reproduced with the permission of the National Library of Scotland.
 https://maps.nls.uk/index.html
 CC BY Attribution 3.0 Unported: https://creativecommons.org/licenses/by/3.0/
 Map data © OpenStreetMap contributors, Microsoft, Facebook, Inc. and its affiliates, Esri Community Maps contributors, Map layer by Esri
 © Caledonia Offshore Wind Farm Ltd © 2023. This document is the property of contractors and sub-contractors and shall not be reproduced nor transmitted without prior written approval.



03	24/09/2024	Approved	CW	BN	SGS
02	10/09/2024	For Review	CW	BN	SGS
01	04/09/2024	For Review	AG	GC	SGS
REV	DATE	DOC STATUS	ORIGIN	REVIEW	APP

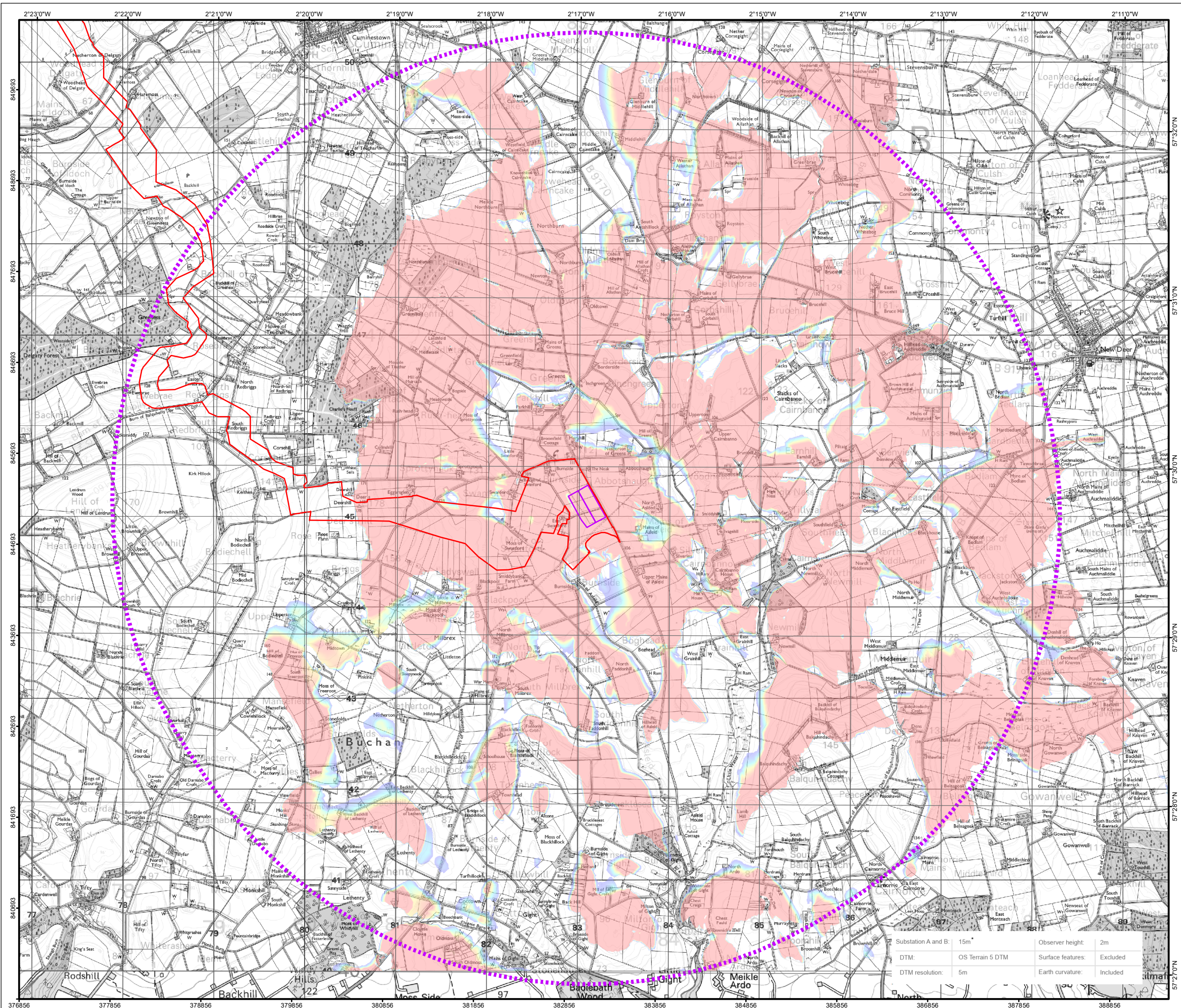


CONTRACTOR DRAWING NO: UKCAL1_WEX_WNF_ENV_MAP_00602
 CONTRACTOR REV: 03

GEODETIC PARAMETERS
 OSGB36 / British National Grid (EPSG:27700)

DRAWING TITLE
**Figure 1-3:
 1899-1913 Ordnance Survey Maps
 Section M**

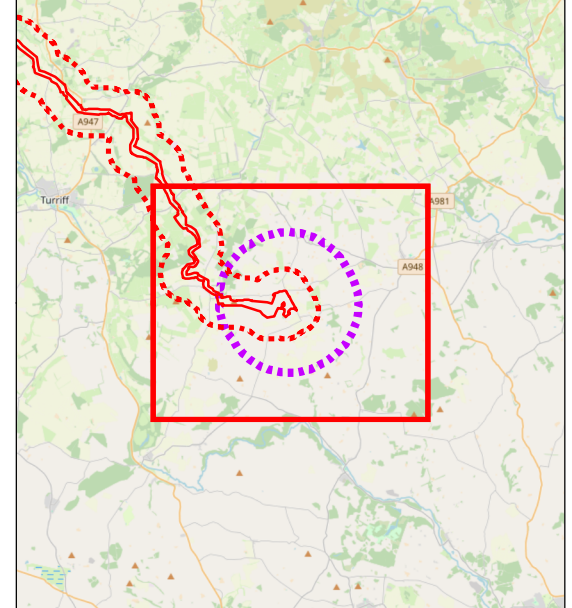
STATUS Approved	SCALE 1:12,500
DRAWING NUMBER N/A	SHEET NO / REV 14 of 14 / N/A



- Onshore Transmission Infrastructure
- Red Line Boundary
- - - 5km Study Area
- Onshore Substation Zone of Theoretical Visibility*
- █ High Visibility
- █ Low Visibility

* Higher or lower levels of relative visibility of the maximum design envelope. This is based on theoretical visibility of a grid of points across the highest level of the maximum design envelope for the substations from locations in the study area at 2m above ground level. It does not include screening by vegetation or buildings.

© Crown copyright and database rights (2024) Ordnance Survey 0100031673. Service Layer Credits: © OpenStreetMap (and) contributors, CC-BY-SA
 © Caledonia Offshore Wind Farm Ltd © 2023. This document is the property of contractors and sub-contractors and shall not be reproduced nor transmitted without prior written approval.



REV	DATE	DOC STATUS	ORIGIN	REVIEW	APP
01	24/09/2024	Approved	RA	LT	SGS



CONTRACTOR DRAWING NO UKCAL1_OPN_WNF_LVA_MAP_00007	CONTRACTOR REV 01
GEOIDETIC PARAMETERS OSGB36 / British National Grid (EPSG:27700)	
DRAWING TITLE Figure 1-4 Zone of Theoretical Visibility (Bare Ground) Onshore Substation	

STATUS Approved	SCALE 1:41,000
DRAWING NUMBER N/A	SHEET NO 01 of 01
	REV N/A

Substation A and B: 15m	Observer height: 2m
DTM: OS Terrain 5 DTM	Surface features: Excluded
DTM resolution: 5m	Earth curvature: Included

Caledonia Offshore Wind Farm
5th Floor, Atria One
144 Morrison Street
Edinburgh
EH3 8EX

www.caledoniaoffshorewind.com

