
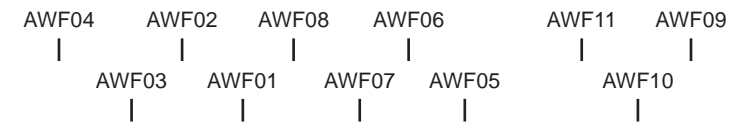
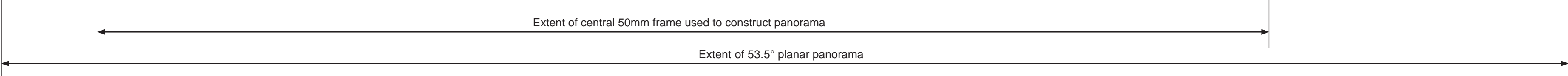


X:\JOBS\5044_EOWDC_CONDITIONS_DISCHARGE\6DOCS\VISUALS\FEBRUARY 2017 UPDATE\5044_VP15.INDD



Baseline photograph

This image provides landscape and visual context only



Wireline drawing

	OS Reference:	385686 E 809078 N	Horizontal Field of View:	90° (Cylindrical projection)	Camera:	Nikon D800	This wireframe is based upon Nextmap25 data with spot heights at 25m intervals aggregated to 50m resolution and does not precisely model small scale changes in landform or sharp breaks in slope. The wireframe model does not allow for the screening effects of vegetation or buildings. The model of turbine shown is similar to that proposed for the development. Please refer to Figure 1 for all viewpoint locations.		Contains Ordnance Survey data © Crown copyright and database right 2017 © LDA Design Consulting Ltd. Quality Assured to BS EN ISO 9001:2008 © Aberdeen Offshore Wind Farm Limited 2017 © Intermap		PROJECT TITLE	EUROPEAN OFFSHORE WIND DEPLOYMENT CENTRE	DRAWING TITLE	Viewpoint 15 - Brimmond Hill
	Eye Level (AOD):	264.5m	Principal Distance:	522mm	Lens:	Nikkor 50mm f1.5					FIGURE	10.0	DATE	10/05/2017
	Direction of View:	69°	Paper Size:	841mm x 297mm (Half A1)	Camera Height:	1.5m AGL								
	Nearest Turbine:	14.3km, AWF09	Hub/Blade tip height (LAT):	109m / 191m	Photo Date / Time:	29/01/2016 12:00								



Photomontage

View flat at a comfortable arm's length

LDĀDESIGN

OS Reference: 385686 E 809078 N
 Eye Level (AOD): 264.5m
 Direction of View: 69°
 Nearest Turbine: 14.3km, AWF09

Horizontal Field of View: 53.5° (planar projection)
 Principal Distance: 812.5mm
 Paper Size: 841mm x 297mm (Half A1)
 Correct printed image Size: 820mm x 260mm

Camera: Nikon D800
 Lens: Nikkor 50mm f1.5
 Camera Height: 1.5m AGL
 Photo Date / Time: 29/01/2016 12:00

Turbines (Left-Right): AWF04,AWF03,AWF02,AWF01,AWF08,AWF07,AWF06,AWF05,AWF11,AWF10,AWF09
 Hub/Blade tip height (LAT): 109m / 191m

This photomontage is based upon Nextmap25 data with spot heights at 25m intervals aggregated to 50m resolution and does not precisely model small scale changes in landform or sharp breaks in slope. The model of turbine shown is similar to that proposed for the development.



Contains Ordnance Survey data
 © Crown copyright and database right 2017
 © LDA Design Consulting Ltd. Quality Assured to BS EN ISO 9001:2008
 © Aberdeen Offshore Wind Farm Limited 2017
 © Intermap



PROJECT TITLE
EUROPEAN OFFSHORE WIND DEPLOYMENT CENTRE

DRAWING TITLE
Viewpoint 15 - Brimmond Hill

FIGURE 10.1 DATE 10/05/2017