










**Neart na Gaoithe  
Offshore Wind Farm**

- Viewpoint Locations
2. Beach Road, Kirkton, St Cyrus
  5. Dodd Hill
  6. Braehead of Lunan
  7. Arbroath Signal Tower
  8. Carnoustie
  9. Dundee Law
  10. Tentsmuir
  11. Strathkinness
  12. St Andrews, East Scores
  13. Fife Ness, Lochaber Rock
  14. Anstruther Easter
  15. Largo Law
  16. Isle of May
  17. North Berwick Law
  18. Dunbar
  19. West Steel
  20. Coldingham Moor
  21. St Abb's Head

**Zone of Theoretical Visibility (ZTV) overview**

-  Neart na Gaoithe Wind Farm  
Tip height 197m  
95 turbines
-  50km Study Area from Neart na Gaoithe Wind Farm Site Boundary
-  5km interval distance banding from Neart na Gaoithe Wind Farm Site Boundary

**Potential number of turbines visible:**

-  1 - 15
-  16 - 31
-  32 - 47
-  48 - 63
-  64 - 79
-  80 - 95

**Notes:**

The ZTV is calculated to turbine tip height (197m) from a viewing height of 2m above ground level.

The terrain model is bare ground and derived from OS Panorama height data.

Earth curvature and atmospheric refraction have been taken into account.

Map Scale: 1:500,000@ A3

Figure 1

N O R T H S E A