










Neart na Gaoithe Offshore Wind Farm

Zone of Theoretical Visibility (ZTV) to tip height, Part b: South

-  Neart na Gaoithe Wind Farm
 - Tip height 197m
 - 95 turbines
 -  50km Study Area from Neart na Gaoithe Wind Farm Site Boundary
 -  5km interval distance banding from Neart na Gaoithe Wind Farm Site Boundary
- Potential number of turbines visible:**
-  1 - 15
 -  16 - 31
 -  32 - 47
 -  48 - 63
 -  64 - 79
 -  80 - 95

Notes:

The ZTV is calculated to turbine tip height (197m) from a viewing height of 2m above ground level.

The terrain model is bare ground and derived from OS Panorama Height data.

Earth curvature and atmospheric refraction have been taken into account.

-  Viewpoint Locations
- 2. Beach Road, Kirkton, St Cyrus
- 5. Dodd Hill
- 6. Braehead of Lunan
- 7. Arbroath Signal Tower
- 8. Carnoustie
- 9. Dundee Law
- 10. Tentmuir
- 11. Strathkinness
- 12. St Andrews, East Scores
- 13. Fife Ness, Lochaber Rock
- 14. Anstruther Easter
- 15. Largo Law
- 16. Isle of May
- 17. North Berwick Law
- 18. Dunbar
- 19. West Steel
- 20. Collieston Moor
- 21. St Abb's Head

Map Scale: 1:100,000 @ A0

Figure 2b

LUCS_Fig05_1147_003P_11_TTYT_SuM_A0 20060311

