


Photograph

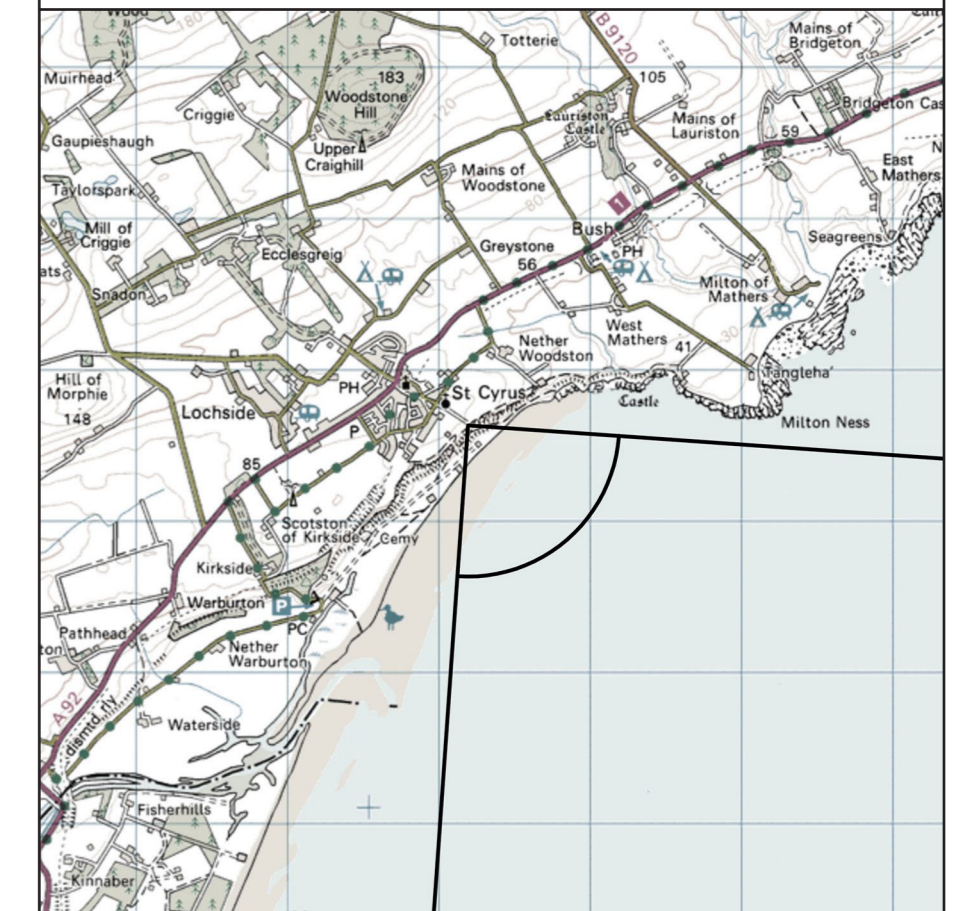


Wireframe



Nearth na Gaoithe Offshore Wind Farm
 Figure no. 27
 Viewpoint 2 St Cyrus: Photo and wireframe

Viewpoint Data:
 Viewpoint Grid Reference: E375188, N764634
 Terrain height AOD at viewpoint: 74m
 Distance to nearest Nearth na Gaoithe turbine: 50.0km
 Number of turbine hubs visible: 90
 Number of turbine tips visible: 90
 Date of photography: 17th September 2011
 Time of photography: 14:25hrs
 Camera type: Nikon D7000
 Focal length: 35mm
 Equivalent focal length: 52mm
 Bearing to centre of view: 139 degrees
 Horizontal field of view: 90 degrees
 Viewing distance: 400mm when printed on paper size
 297mm by 830mm




Reproduced from Ordnance Survey digital map data © Crown copyright 2013. All rights reserved. Licence number 100047514



Photograph

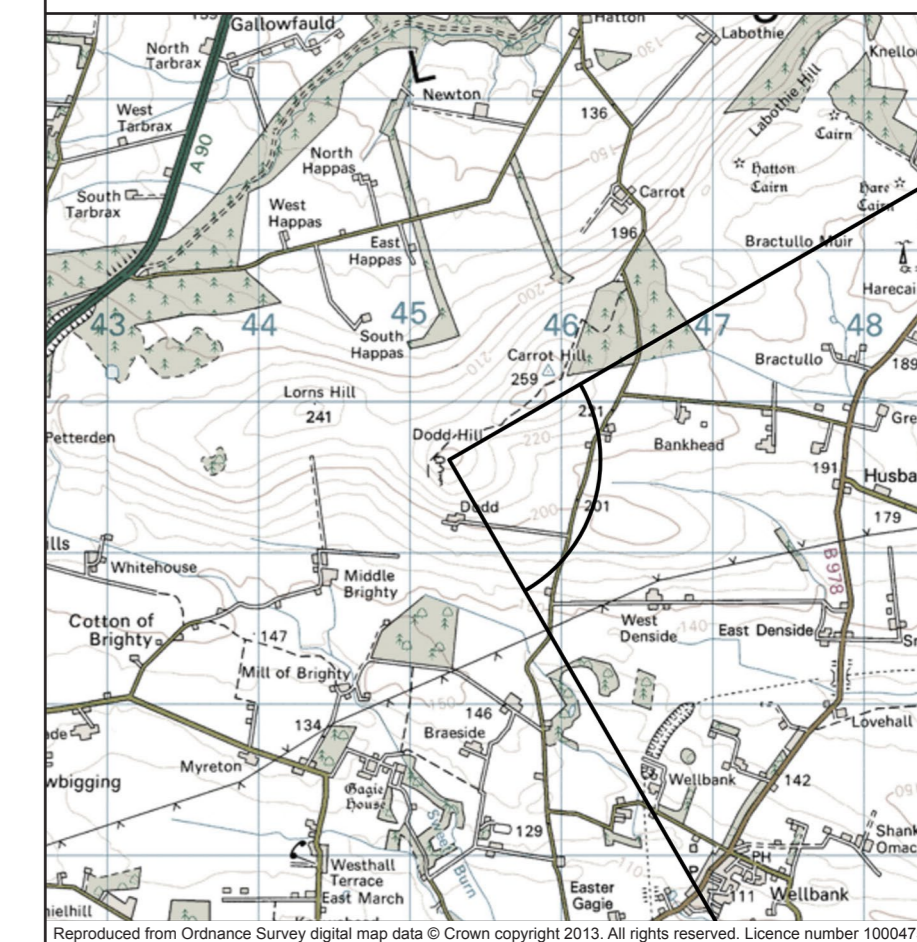


Wireframe



Nearth na Gaoithe Offshore Wind Farm
 Figure no. 28
 Viewpoint 5 Dodd Hill: Photo and wireframe

Viewpoint Data:
 Viewpoint Grid Reference: E345255, N739616
 Terrain height AOD at viewpoint: 251m
 Distance to nearest Nearth na Gaoithe turbine: 44.4km
 Number of turbine hubs visible: 90
 Number of turbine tips visible: 90
 Date of photography: 14th September 2011
 Time of photography: 15:45hrs
 Camera type: Nikon D7000
 Focal length: 35mm
 Equivalent focal length: 52mm
 Bearing to centre of view: 105 degrees
 Horizontal field of view: 90 degrees
 Viewing distance: 400mm when printed on paper size
 297mm by 830mm



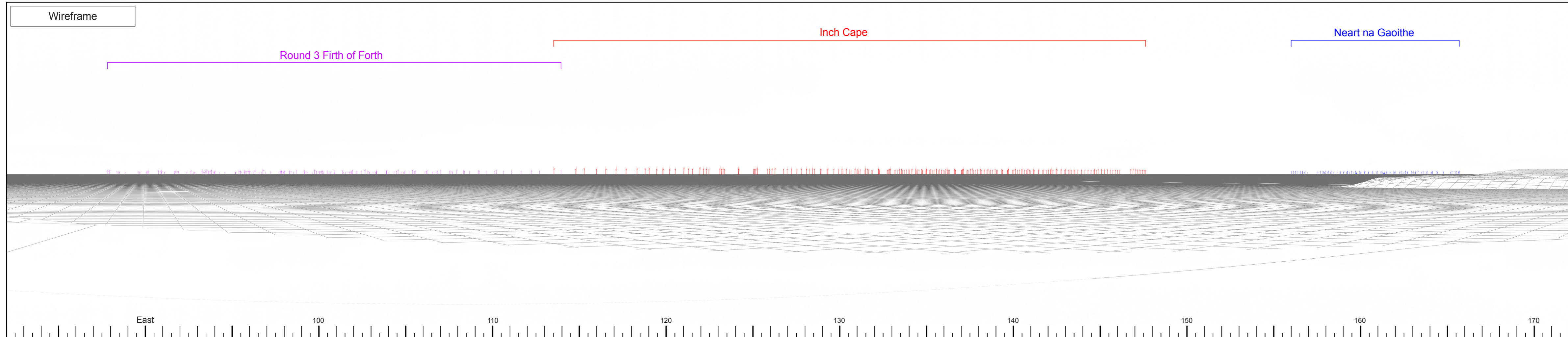
Reproduced from Ordnance Survey digital map data © Crown copyright 2013. All rights reserved. Licence number 100047514



Photograph



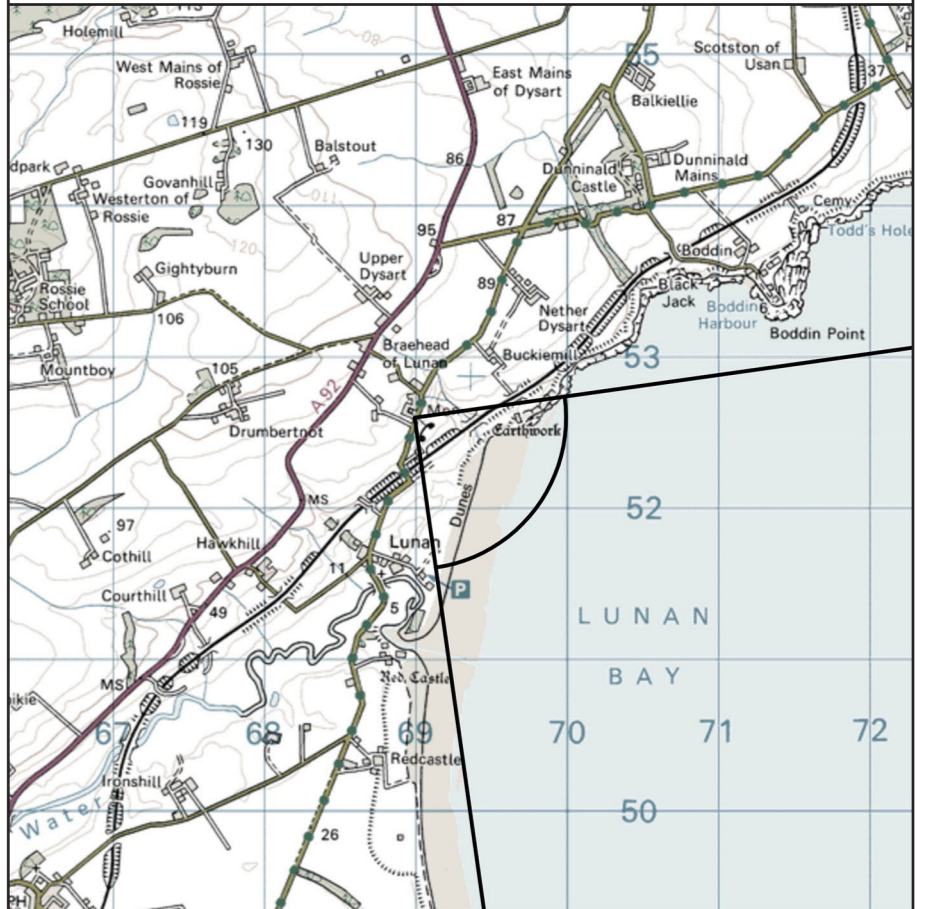
Wireframe



Neart na Gaoithe Offshore Wind Farm
 Figure no. 29
 Viewpoint 6 Braehead of Lunan: Photo and wireframe

Viewpoint Data:

Viewpoint Grid Reference: E368988, N752598
 Terrain height AOD at viewpoint: 72m
 Distance to nearest Neart na Gaoithe turbine: 40.3km
 Number of turbine hubs visible: 90
 Number of turbine tips visible: 90
 Date of photography: 7th September 2011
 Time of photography: 13:05hrs
 Camera type: Nikon D7000
 Focal length: 35mm
 Equivalent focal length: 52mm
 Bearing to centre of view: 127 degrees
 Horizontal field of view: 90 degrees
 Viewing distance: 400mm when printed on paper size 297mm by 830mm




Reproduced from Ordnance Survey digital map data © Crown copyright 2013. All rights reserved. Licence number 100047514



Photograph

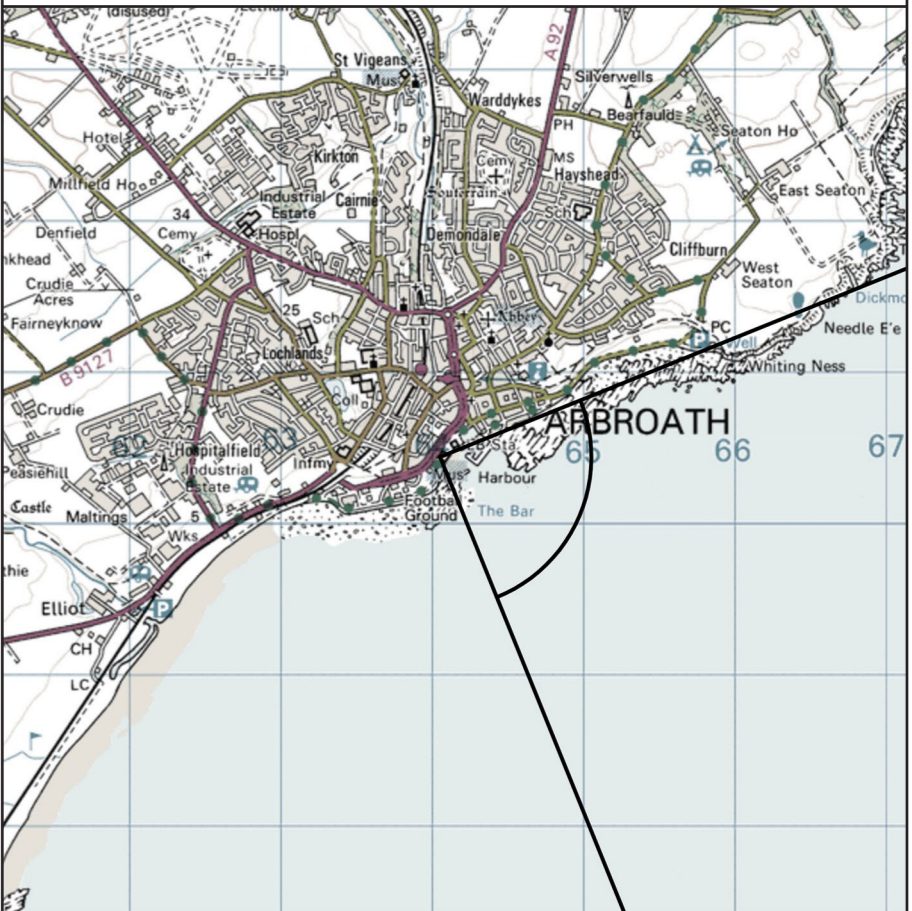


Wireframe



Nearth na Gaoithe Offshore Wind Farm
 Figure no. 30a
 Viewpoint 7 Arbroath: Photo and wireframe

Viewpoint Data:
 Viewpoint Grid Reference: E364047, N740440
 Terrain height AOD at viewpoint: 18m
 Distance to nearest Nearth na Gaoithe turbine: 32.0km
 Number of turbine hubs visible: 90
 Number of turbine tips visible: 90
 Date of photography: 7th September 2011
 Time of photography: 12:05hrs
 Camera type: Nikon D7000
 Focal length: 35mm
 Equivalent focal length: 52mm
 Bearing to centre of view: 113 degrees
 Horizontal field of view: 90 degrees
 Viewing distance: 400mm when printed on paper size
 297mm by 830mm



Reproduced from Ordnance Survey digital map data © Crown copyright 2013. All rights reserved. Licence number 100047514



Photograph



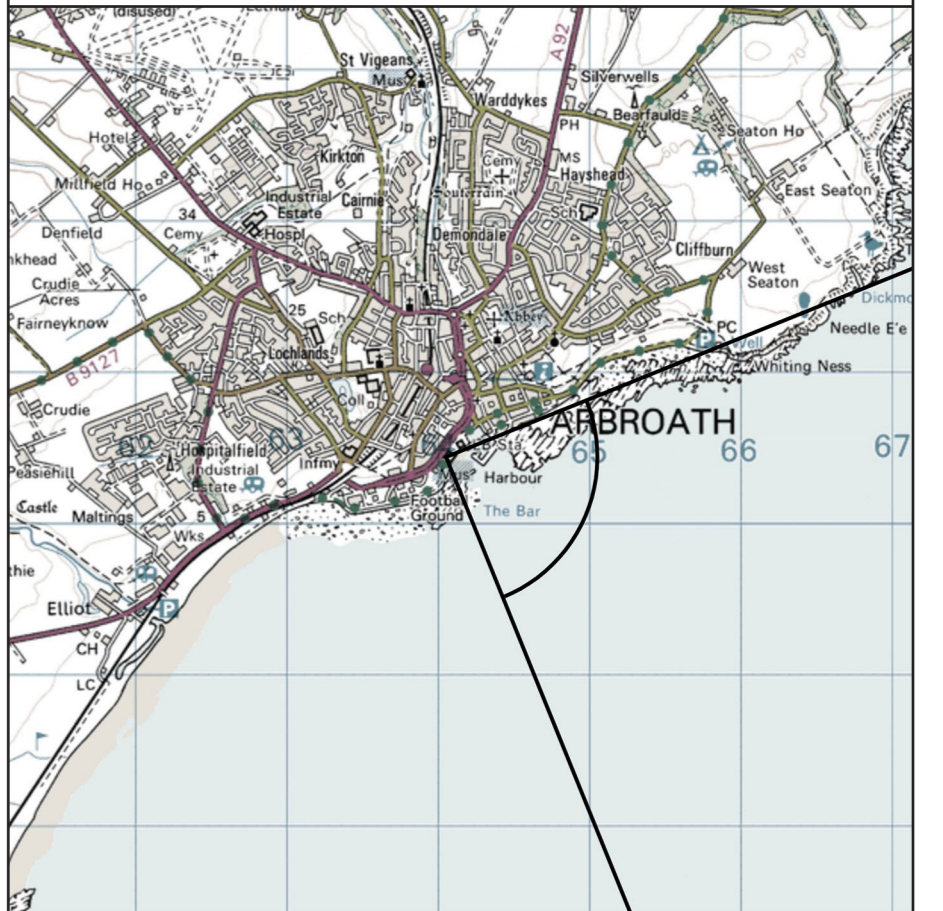
Photomontage



Near na Gaoithe Offshore Wind Farm
 Figure no. 30b
 Viewpoint 7 Arbroath: Photo and photomontage

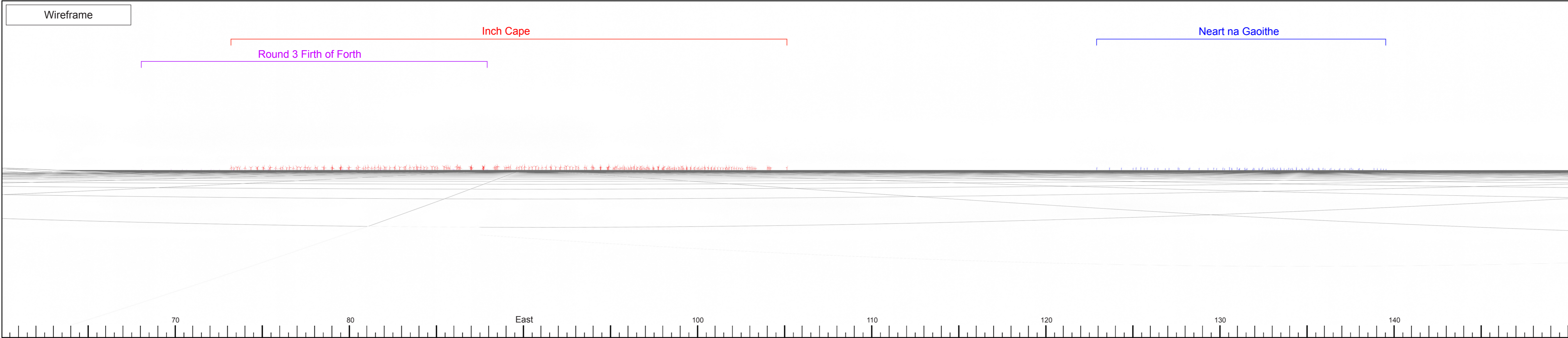
Viewpoint Data:

Viewpoint Grid Reference: E364047, N740440
 Terrain height AOD at viewpoint: 18m
 Distance to nearest Near na Gaoithe turbine: 32.0km
 Number of turbine hubs visible: 90
 Number of turbine tips visible: 90
 Date of photography: 7th September 2011
 Time of photography: 12:05hrs
 Camera type: Nikon D7000
 Focal length: 35mm
 Equivalent focal length: 52mm
 Bearing to centre of view: 113 degrees
 Horizontal field of view: 90 degrees
 Viewing distance: 400mm when printed on paper size
 297mm by 830mm



Reproduced from Ordnance Survey digital map data © Crown copyright 2013. All rights reserved. Licence number 100047514





Near na Gaoithe Offshore Wind Farm
 Figure no. 31a
 Viewpoint 8 Carnoustie: Photo and wireframe

Viewpoint Data:
 Viewpoint Grid Reference: E356249, N734093
 Terrain height AOD at viewpoint: 1m
 Distance to nearest Near na Gaoithe turbine: 32.4km
 Number of turbine hubs visible: 90
 Number of turbine tips visible: 90
 Date of photography: 7th October 2010
 Time of photography: 16:35hrs
 Camera type: Nikon D70
 Focal length: 35mm
 Equivalent focal length: 52mm
 Bearing to centre of view: 105 degrees
 Horizontal field of view: 90 degrees
 Viewing distance: 400mm when printed on paper size
 297mm by 830mm



Reproduced from Ordnance Survey digital map data © Crown copyright 2013. All rights reserved. Licence number 100047514



Photograph



Photomontage



Neart na Gaoithe Offshore Wind Farm
 Figure no. 31b
 Viewpoint 8 Carnoustie: Photo and photomontage

Viewpoint Data:
 Viewpoint Grid Reference: E356249, N734093
 Terrain height AOD at viewpoint: 1m
 Distance to nearest Neart na Gaoithe turbine: 32.4km
 Number of turbine hubs visible: 90
 Number of turbine tips visible: 90
 Date of photography: 7th October 2010
 Time of photography: 16:35hrs
 Camera type: Nikon D70
 Focal length: 35mm
 Equivalent focal length: 52mm
 Bearing to centre of view: 105 degrees
 Horizontal field of view: 90 degrees
 Viewing distance: 400mm when printed on paper size
 297mm by 830mm

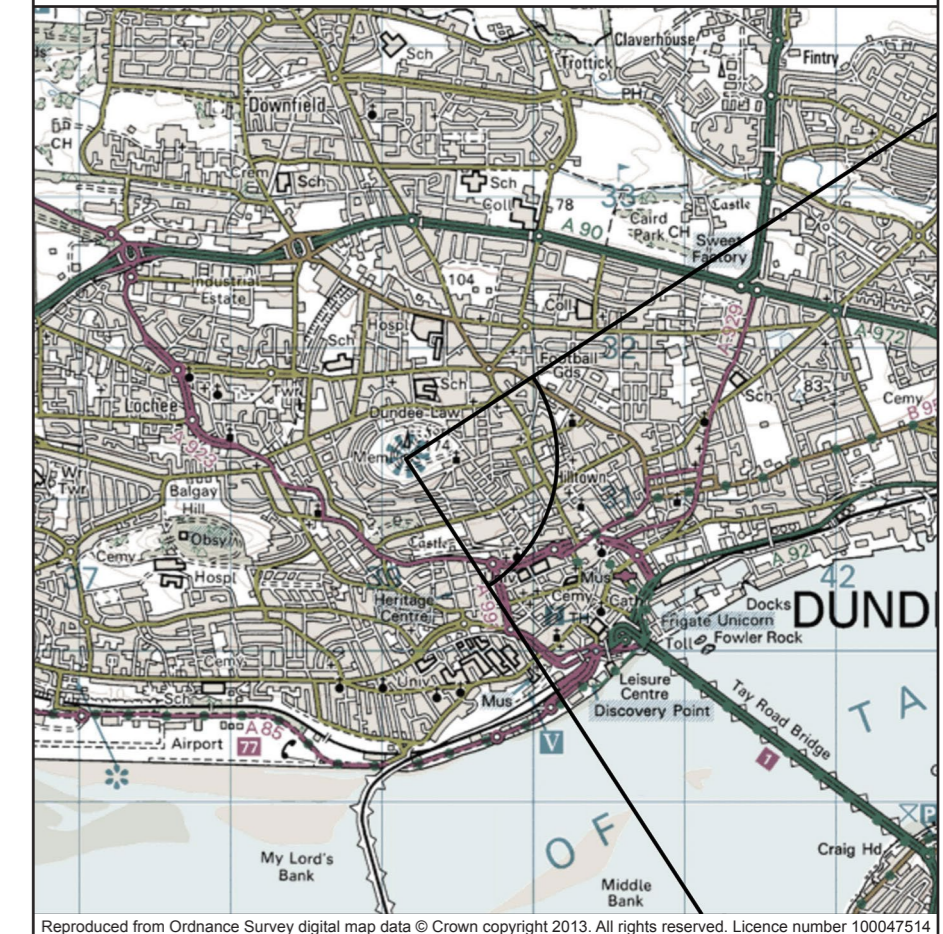



Reproduced from Ordnance Survey digital map data © Crown copyright 2013. All rights reserved. Licence number 100047514



Near na Gaoithe Offshore Wind Farm
 Figure no. 32
 Viewpoint 9 Dundee Law: Photo and wireframe

Viewpoint Data:
 Viewpoint Grid Reference: E339155, N731266
 Terrain height AOD at viewpoint: 157m
 Distance to nearest Near na Gaoithe turbine: 45.0km
 Number of turbine hubs visible: 90
 Number of turbine tips visible: 90
 Date of photography: 14th September 2011
 Time of photography: 13:20hrs
 Camera type: Nikon D7000
 Focal length: 35mm
 Equivalent focal length: 52mm
 Bearing to centre of view: 102 degrees
 Horizontal field of view: 90 degrees
 Viewing distance: 400mm when printed on paper size
 297mm by 830mm

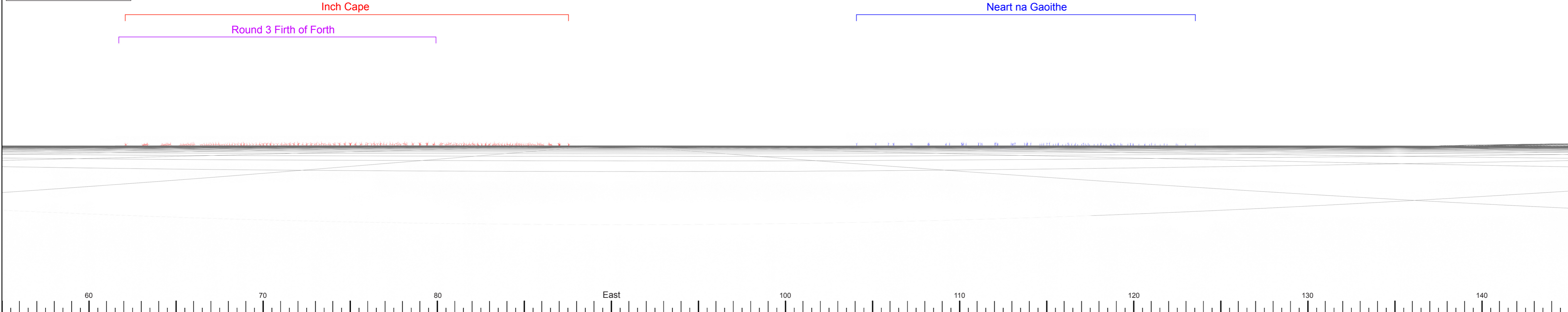


Reproduced from Ordnance Survey digital map data © Crown copyright 2013. All rights reserved. Licence number 100047514

Photograph

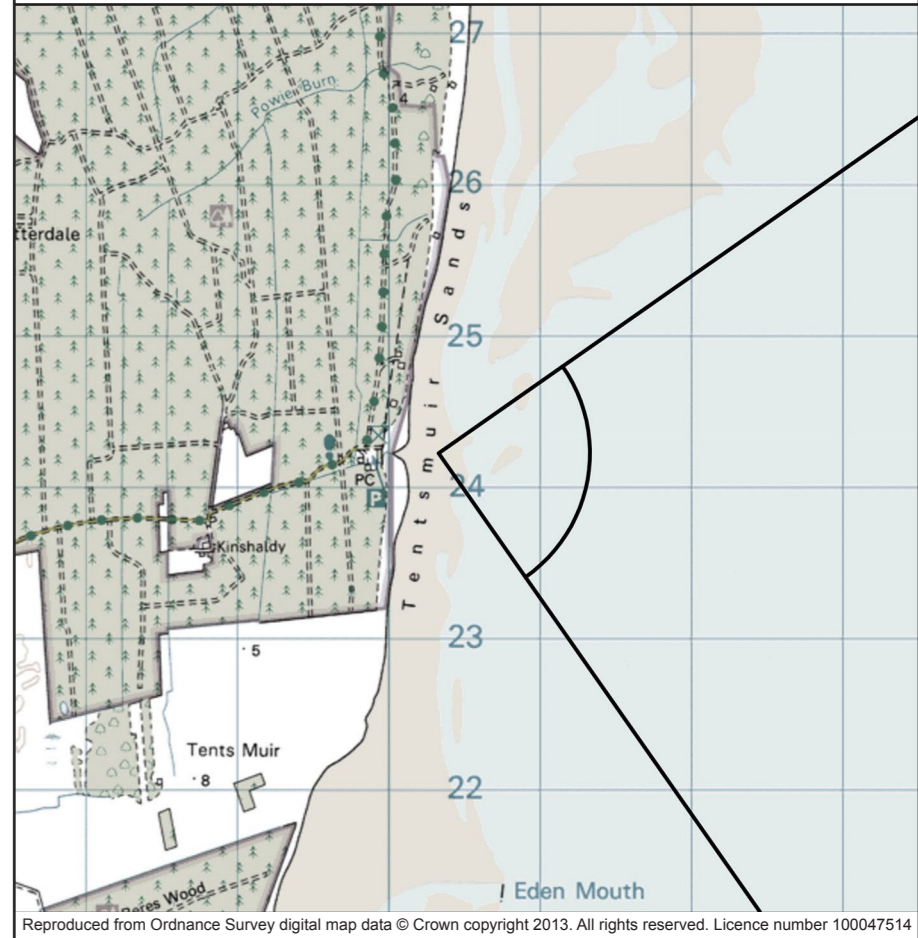


Wireframe



Nearth na Gaoithe Offshore Wind Farm
 Figure no. 33
 Viewpoint 10 Tentsmuir: Photo and wireframe

Viewpoint Data:
 Viewpoint Grid Reference: E350325, N724227
 Terrain height AOD at viewpoint: 0m
 Distance to nearest Nearth na Gaoithe turbine: 32.0km
 Number of turbine hubs visible: 90
 Number of turbine tips visible: 90
 Date of photography: 22nd July 2011
 Time of photography: 16:25hrs
 Camera type: Nikon D7000
 Focal length: 35mm
 Equivalent focal length: 52mm
 Bearing to centre of view: 100 degrees
 Horizontal field of view: 90 degrees
 Viewing distance: 400mm when printed on paper size
 297mm by 830mm




Reproduced from Ordnance Survey digital map data © Crown copyright 2013. All rights reserved. Licence number 100047514



Photograph

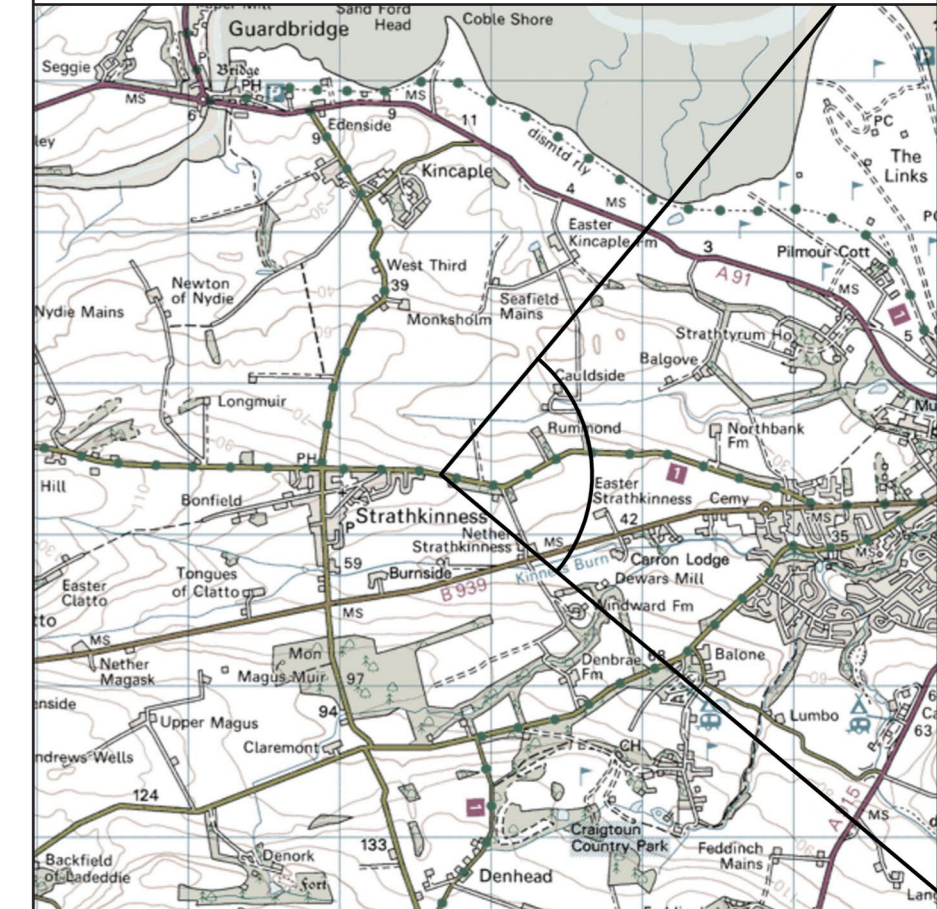


Wireframe



Nearth na Gaoithe Offshore Wind Farm
 Figure no. 34
 Viewpoint 11 Strathkinness: Photo and wireframe

Viewpoint Data:
 Viewpoint Grid Reference: E346663, N716398
 Terrain height AOD at viewpoint: 71m
 Distance to nearest Nearth na Gaoithe turbine: 33.3km
 Number of turbine hubs visible: 90
 Number of turbine tips visible: 90
 Date of photography: 2nd March 2013
 Time of photography: 17:15hrs
 Camera type: Nikon D7000
 Focal length: 35mm
 Equivalent focal length: 52mm
 Bearing to centre of view: 85 degrees
 Horizontal field of view: 90 degrees
 Viewing distance: 400mm when printed on paper size
 297mm by 830mm



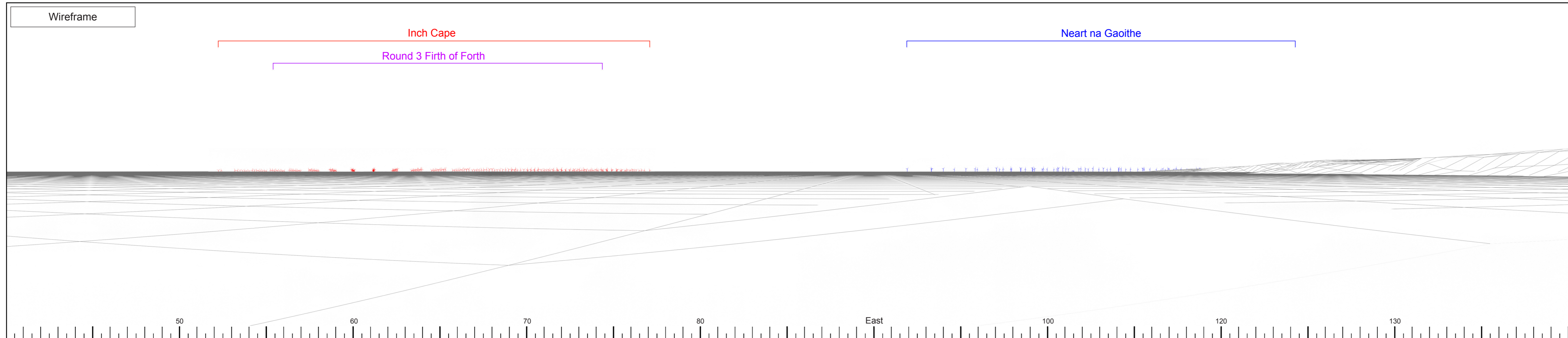
Reproduced from Ordnance Survey digital map data © Crown copyright 2013. All rights reserved. Licence number 100047514



Photograph



Wireframe



Nearth na Gaoithe Offshore Wind Farm
 Figure no. 35a
 Viewpoint 12 St Andrews: Photo and wireframe

Viewpoint Data:
 Viewpoint Grid Reference: E351572, N716671
 Terrain height AOD at viewpoint: 6m
 Distance to nearest Nearth na Gaoithe turbine: 28.5km
 Number of turbine hubs visible: 90
 Number of turbine tips visible: 90
 Date of photography: 22nd July 2011
 Time of photography: 14:50hrs
 Camera type: Nikon D7000
 Focal length: 35mm
 Equivalent focal length: 52mm
 Bearing to centre of view: 85 degrees
 Horizontal field of view: 90 degrees
 Viewing distance: 400mm when printed on paper size
 297mm by 830mm



Photograph



Photomontage



Near na Gaoithe Offshore Wind Farm
 Figure no. 35b
 Viewpoint 12 St Andrews: Photo and photomontage

Viewpoint Data:
 Viewpoint Grid Reference: E351572, N716671
 Terrain height AOD at viewpoint: 6m
 Distance to nearest Near na Gaoithe turbine: 28.5km
 Number of turbine hubs visible: 90
 Number of turbine tips visible: 90
 Date of photography: 22nd July 2011
 Time of photography: 14:50hrs
 Camera type: Nikon D7000
 Focal length: 35mm
 Equivalent focal length: 52mm
 Bearing to centre of view: 85 degrees
 Horizontal field of view: 90 degrees
 Viewing distance: 400mm when printed on paper size
 297mm by 830mm




Reproduced from Ordnance Survey digital map data © Crown copyright 2013. All rights reserved. Licence number 100047514



Photograph



Wireframe



Neart na Gaoithe Offshore Wind Farm
 Figure no. 36a
 Viewpoint 13 Fife Ness: Photo and wireframe

Viewpoint Data:
 Viewpoint Grid Reference: E363844, N709759
 Terrain height AOD at viewpoint: 0m
 Distance to nearest Neart na Gaoithe turbine: 15.8km
 Number of turbine hubs visible: 90
 Number of turbine tips visible: 90
 Date of photography: 11th October 2011
 Time of photography: 16:00hrs
 Camera type: Nikon D7000
 Focal length: 35mm
 Equivalent focal length: 52mm
 Bearing to centre of view: 72 degrees
 Horizontal field of view: 90 degrees
 Viewing distance: 400mm when printed on paper size
 297mm by 830mm



Reproduced from Ordnance Survey digital map data © Crown copyright 2013. All rights reserved. Licence number 100047514



Photograph



Photomontage



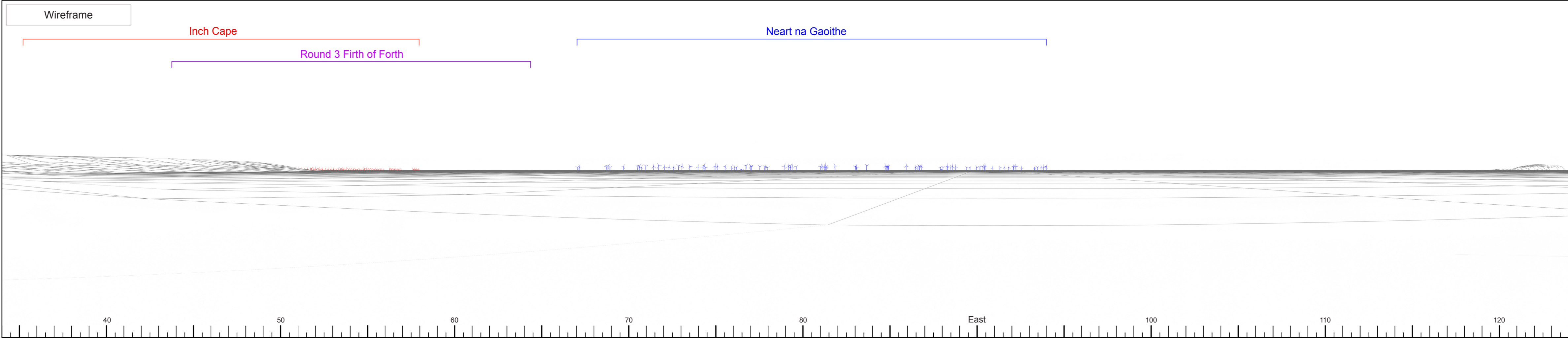
Near na Gaoithe Offshore Wind Farm
 Figure no. 36b
 Viewpoint 13 Fife Ness: Photo and photomontage

Viewpoint Data:
 Viewpoint Grid Reference: E363844, N709759
 Terrain height AOD at viewpoint: 0m
 Distance to nearest Near na Gaoithe turbine: 15.8km
 Number of turbine hubs visible: 90
 Number of turbine tips visible: 90
 Date of photography: 11th October 2011
 Time of photography: 16:00hrs
 Camera type: Nikon D7000
 Focal length: 35mm
 Equivalent focal length: 52mm
 Bearing to centre of view: 72 degrees
 Horizontal field of view: 90 degrees
 Viewing distance: 400mm when printed on paper size
 297mm by 830mm



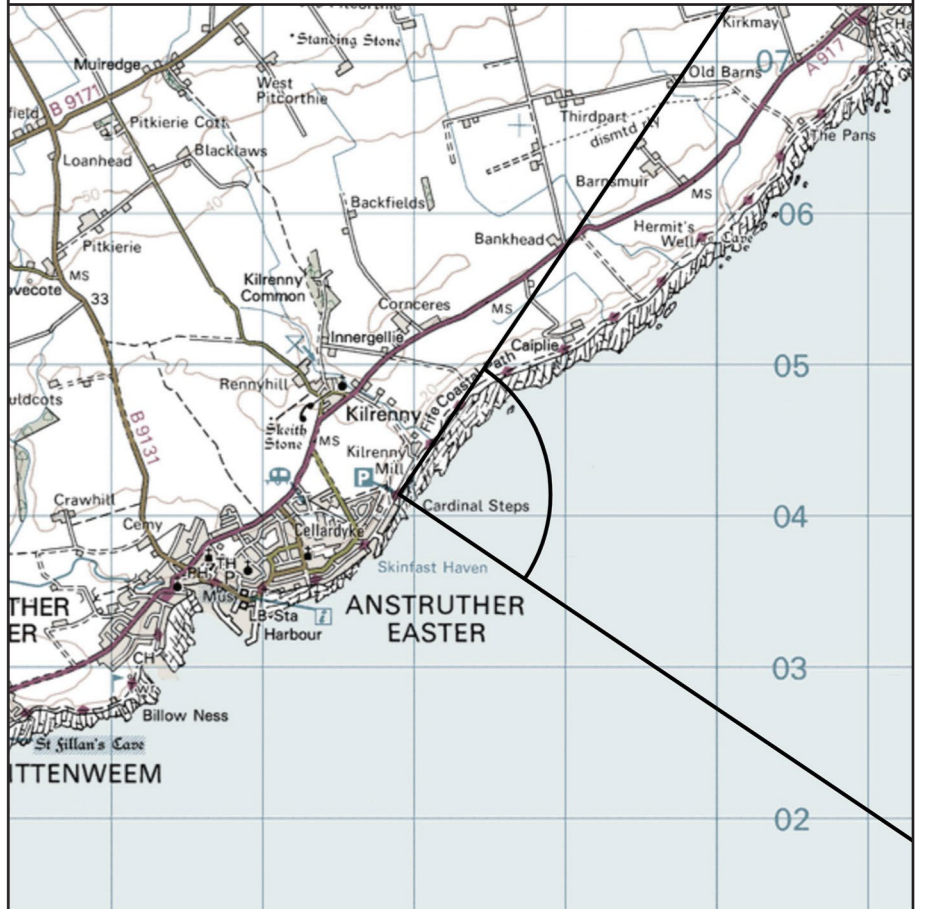
Reproduced from Ordnance Survey digital map data © Crown copyright 2013. All rights reserved. Licence number 100047514





Neart na Gaoithe Offshore Wind Farm
 Figure no. 37a
 Viewpoint 14 Anstruther Easter: Photo and wireframe

Viewpoint Data:
 Viewpoint Grid Reference: E357897, N704143
 Terrain height AOD at viewpoint: 1m
 Distance to nearest Neart na Gaoithe turbine: 22.8km
 Number of turbine hubs visible: 90
 Number of turbine tips visible: 90
 Date of photography: 17th August 2011
 Time of photography: 13:35hrs
 Camera type: Nikon D7000
 Focal length: 35mm
 Equivalent focal length: 52mm
 Bearing to centre of view: 79 degrees
 Horizontal field of view: 90 degrees
 Viewing distance: 400mm when printed on paper size
 297mm by 830mm



Reproduced from Ordnance Survey digital map data © Crown copyright 2013. All rights reserved. Licence number 100047514



Photograph

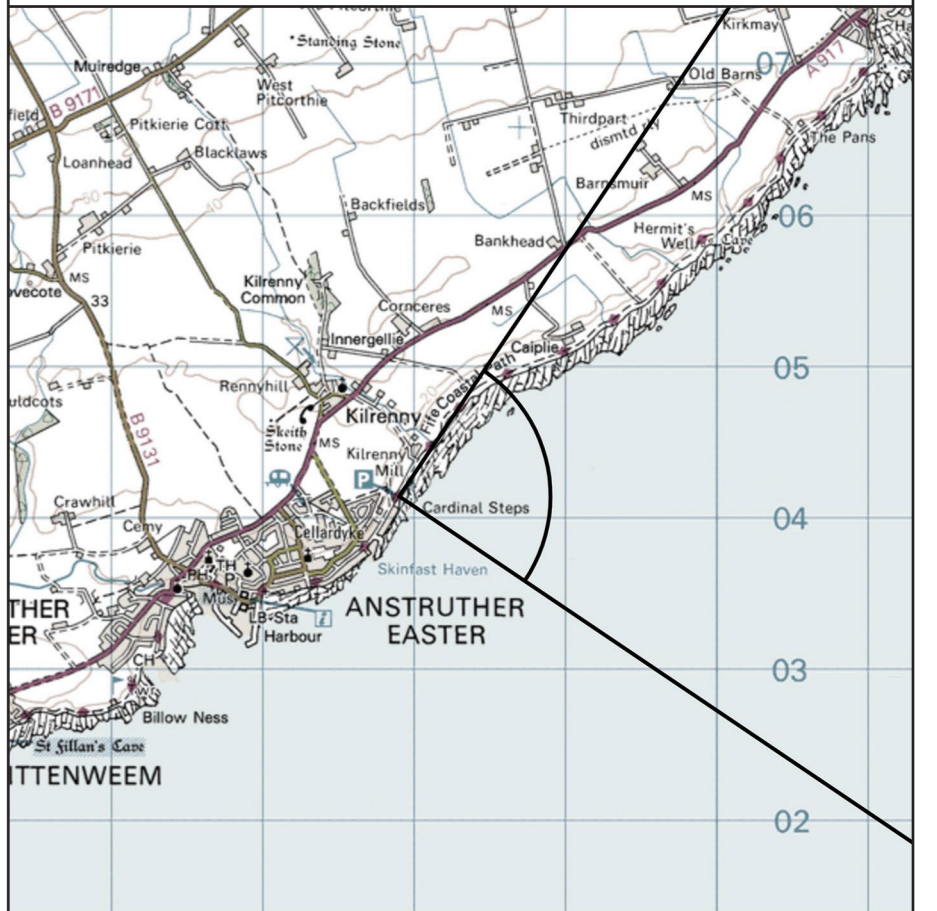


Photomontage



Near na Gaoithe Offshore Wind Farm
 Figure no. 37b
 Viewpoint 14 Anstruther Easter: Photo and photomontage

Viewpoint Data:
 Viewpoint Grid Reference: E357897, N704143
 Terrain height AOD at viewpoint: 1m
 Distance to nearest Near na Gaoithe turbine: 22.8km
 Number of turbine hubs visible: 90
 Number of turbine tips visible: 90
 Date of photography: 17th August 2011
 Time of photography: 13:35hrs
 Camera type: Nikon D7000
 Focal length: 35mm
 Equivalent focal length: 52mm
 Bearing to centre of view: 79 degrees
 Horizontal field of view: 90 degrees
 Viewing distance: 400mm when printed on paper size 297mm by 830mm




Reproduced from Ordnance Survey digital map data © Crown copyright 2013. All rights reserved. Licence number 100047514

Photograph

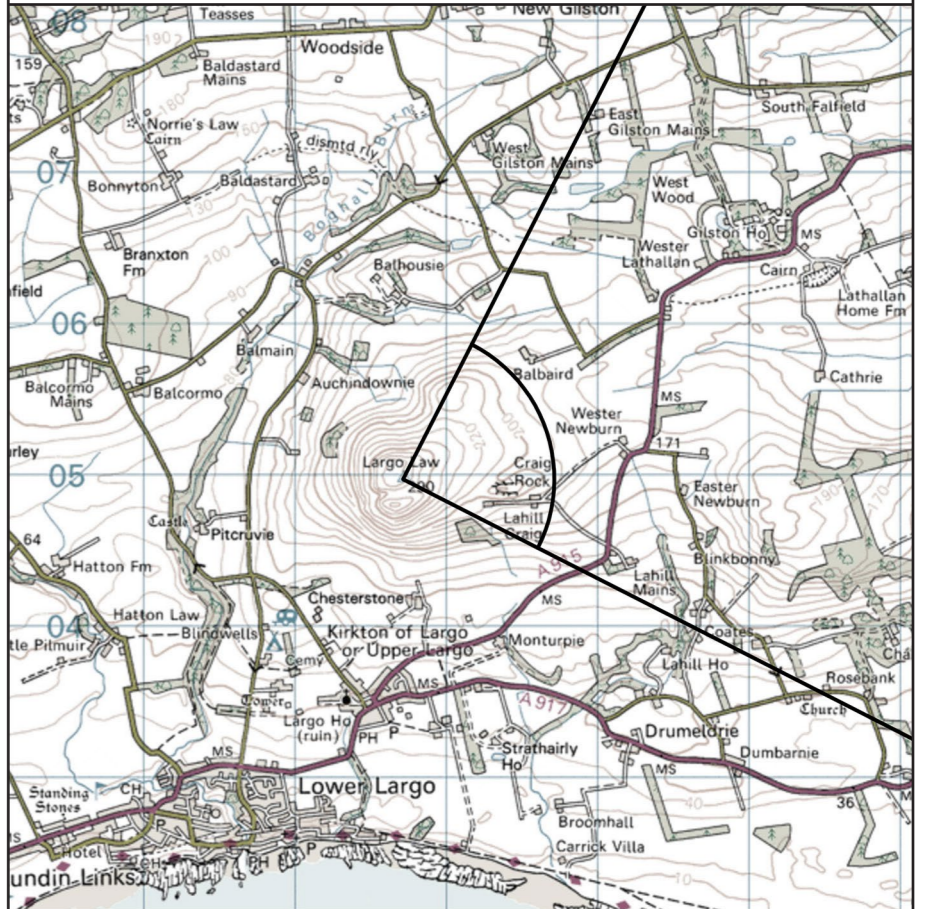


Wireframe



Near na Gaoithe Offshore Wind Farm
 Figure no. 38
 Viewpoint 15 Largo Law: Photo and wireframe

Viewpoint Data:
 Viewpoint Grid Reference: E342709, N704970
 Terrain height AOD at viewpoint: 282m
 Distance to nearest Near na Gaoithe turbine: 37.4km
 Number of turbine hubs visible: 90
 Number of turbine tips visible: 90
 Date of photography: 10th October 2011
 Time of photography: 15:45hrs
 Camera type: Nikon D7000
 Focal length: 35mm
 Equivalent focal length: 52mm
 Bearing to centre of view: 72 degrees
 Horizontal field of view: 90 degrees
 Viewing distance: 400mm when printed on paper size
 297mm by 830mm



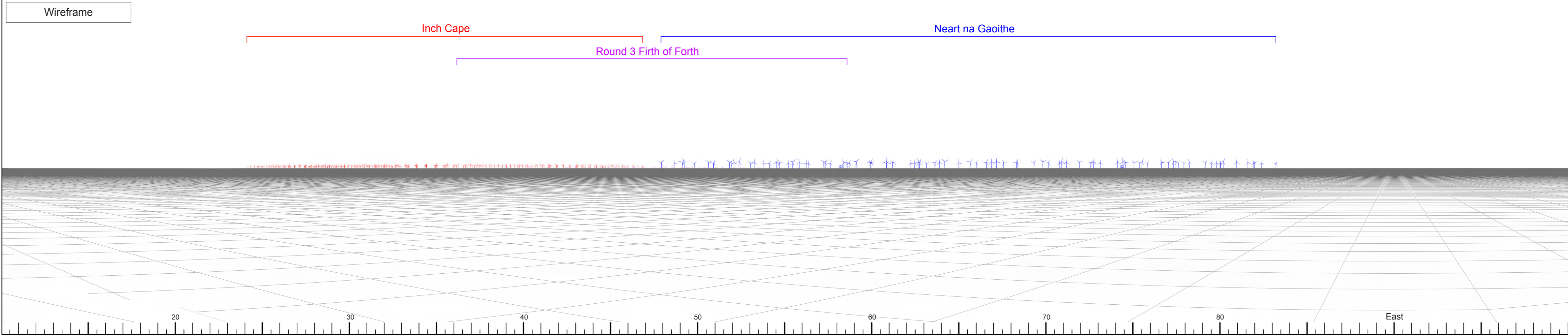
Reproduced from Ordnance Survey digital map data © Crown copyright 2013. All rights reserved. Licence number 100047514



Photograph

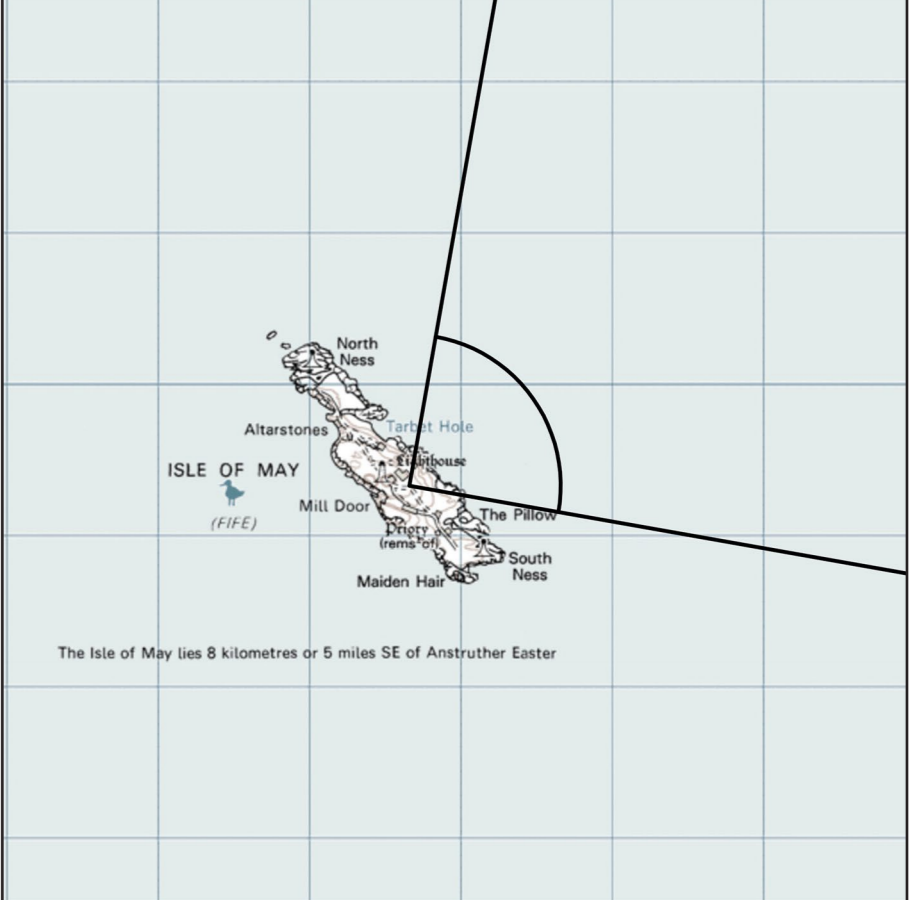


Wireframe



Neart na Gaoithe Offshore Wind Farm
 Figure no. 39a
 Viewpoint 16 Isle of May: Photo and wireframe

Viewpoint Data:
 Viewpoint Grid Reference: E365655, N699329
 Terrain height AOD at viewpoint: 41m
 Distance to nearest Neart na Gaoithe turbine: 16.6km
 Number of turbine hubs visible: 90
 Number of turbine tips visible: 90
 Date of photography: 17th August 2011
 Time of photography: 16:20hrs
 Camera type: Nikon D7000
 Focal length: 35mm
 Equivalent focal length: 52mm
 Bearing to centre of view: 55 degrees
 Horizontal field of view: 90 degrees
 Viewing distance: 400mm when printed on paper size
 297mm by 830mm



Reproduced from Ordnance Survey digital map data © Crown copyright 2013. All rights reserved. Licence number 100047514



Photograph

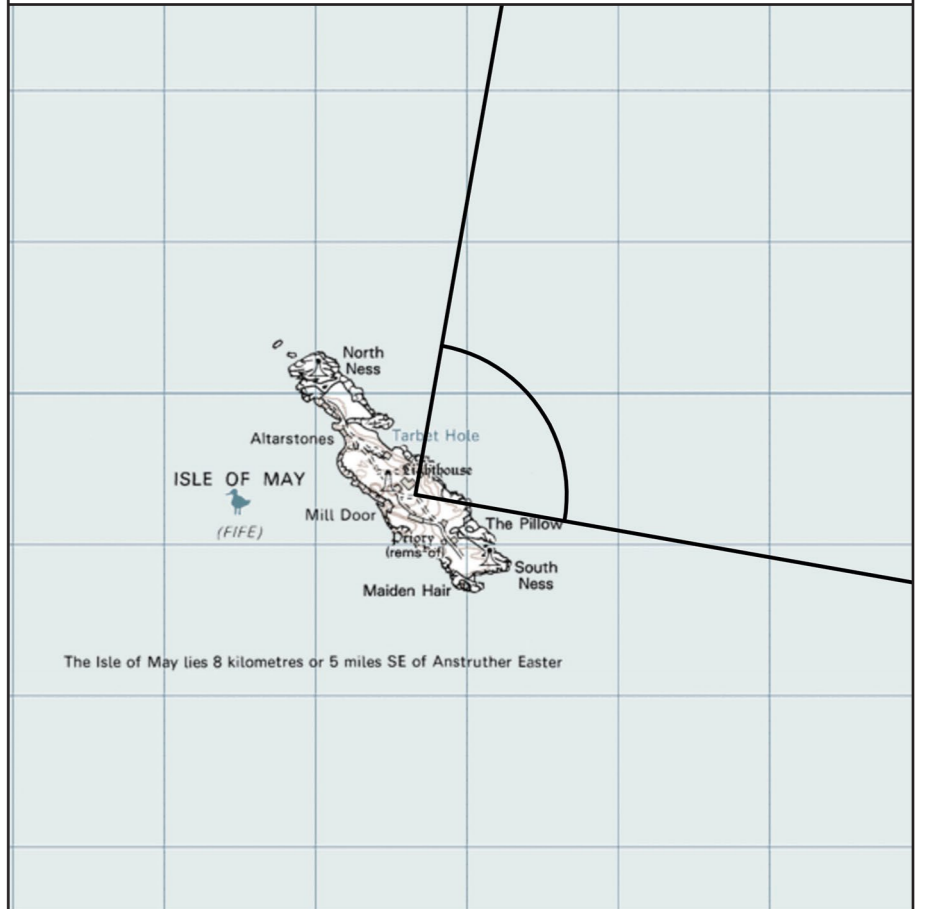


Photomontage




Near na Gaoithe Offshore Wind Farm
 Figure no. 39b
 Viewpoint 16 Isle of May: Photo and photomontage

Viewpoint Data:
 Viewpoint Grid Reference: E365655, N699329
 Terrain height AOD at viewpoint: 41m
 Distance to nearest Near na Gaoithe turbine: 16.6km
 Number of turbine hubs visible: 90
 Number of turbine tips visible: 90
 Date of photography: 17th August 2011
 Time of photography: 16:20hrs
 Camera type: Nikon D7000
 Focal length: 35mm
 Equivalent focal length: 52mm
 Bearing to centre of view: 55 degrees
 Horizontal field of view: 90 degrees
 Viewing distance: 400mm when printed on paper size
 297mm by 830mm



Reproduced from Ordnance Survey digital map data © Crown copyright 2013. All rights reserved. Licence number 100047514





Near na Gaoithe Offshore Wind Farm
 Figure no. 40a
 Viewpoint 17 North Berwick Law: Photo and wireframe

Viewpoint Data:
 Viewpoint Grid Reference: E355645, N684231
 Terrain height AOD at viewpoint: 179m
 Distance to nearest Near na Gaoithe turbine: 33.1km
 Number of turbine hubs visible: 90
 Number of turbine tips visible: 90
 Date of photography: 27th July 2011
 Time of photography: 16:05hrs
 Camera type: Nikon D7000
 Focal length: 35mm
 Equivalent focal length: 52mm
 Bearing to centre of view: 45 degrees
 Horizontal field of view: 90 degrees
 Viewing distance: 400mm when printed on paper size
 297mm by 830mm



Reproduced from Ordnance Survey digital map data © Crown copyright 2013. All rights reserved. Licence number 100047514



Photograph



Photomontage



Near na Gaoithe Offshore Wind Farm
 Figure no. 40b
 Viewpoint 17 North Berwick Law: Photo and photomontage

Viewpoint Data:
 Viewpoint Grid Reference: E355645, N684231
 Terrain height AOD at viewpoint: 179m
 Distance to nearest Near na Gaoithe turbine: 33.1km
 Number of turbine hubs visible: 90
 Number of turbine tips visible: 90
 Date of photography: 27th July 2011
 Time of photography: 16:05hrs
 Camera type: Nikon D7000
 Focal length: 35mm
 Equivalent focal length: 52mm
 Bearing to centre of view: 45 degrees
 Horizontal field of view: 90 degrees
 Viewing distance: 400mm when printed on paper size 297mm by 830mm




Reproduced from Ordnance Survey digital map data © Crown copyright 2013. All rights reserved. Licence number 100047514



Photograph

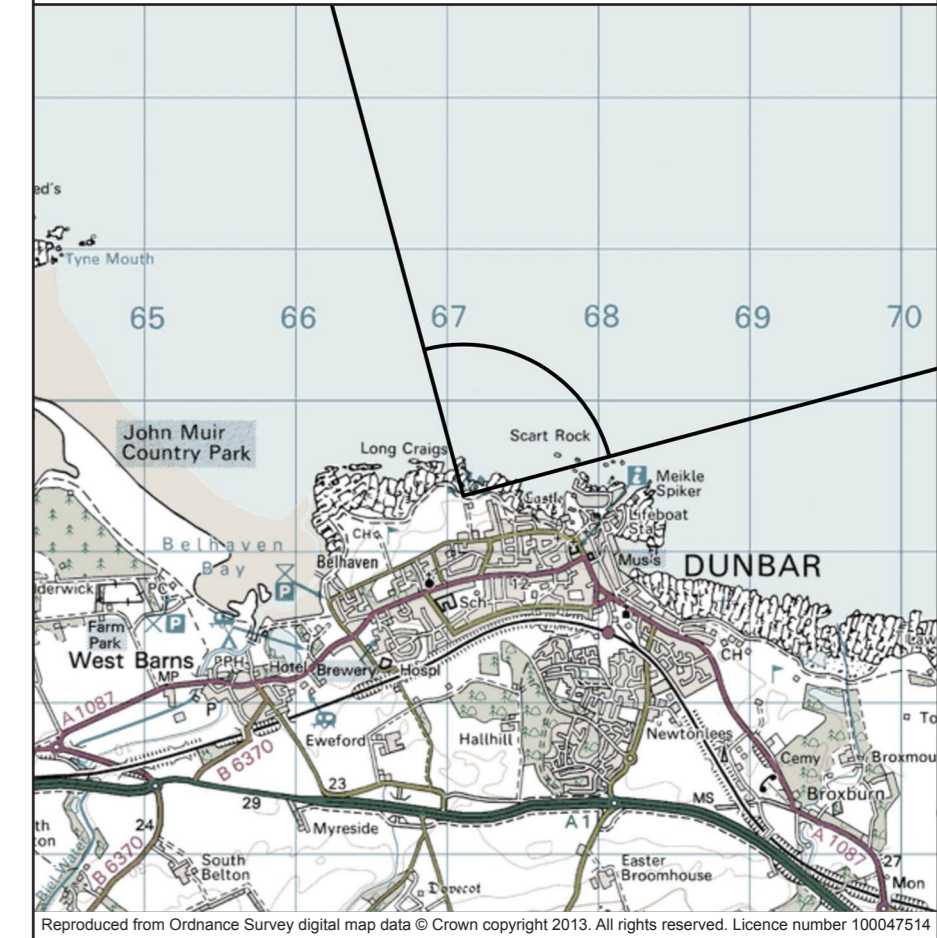


Wireframe



Near na Gaoithe Offshore Wind Farm
 Figure no. 41a
 Viewpoint 18 Dunbar: Photo and wireframe

Viewpoint Data:
 Viewpoint Grid Reference: E367102, N679370
 Terrain height AOD at viewpoint: 10m
 Distance to nearest Near na Gaoithe turbine: 28.1km
 Number of turbine hubs visible: 90
 Number of turbine tips visible: 90
 Date of photography: 16th June 2011
 Time of photography: 16:15hrs
 Camera type: Nikon D7000
 Focal length: 35mm
 Equivalent focal length: 52mm
 Bearing to centre of view: 30 degrees
 Horizontal field of view: 90 degrees
 Viewing distance: 400mm when printed on paper size
 297mm by 830mm



Reproduced from Ordnance Survey digital map data © Crown copyright 2013. All rights reserved. Licence number 100047514



Photograph



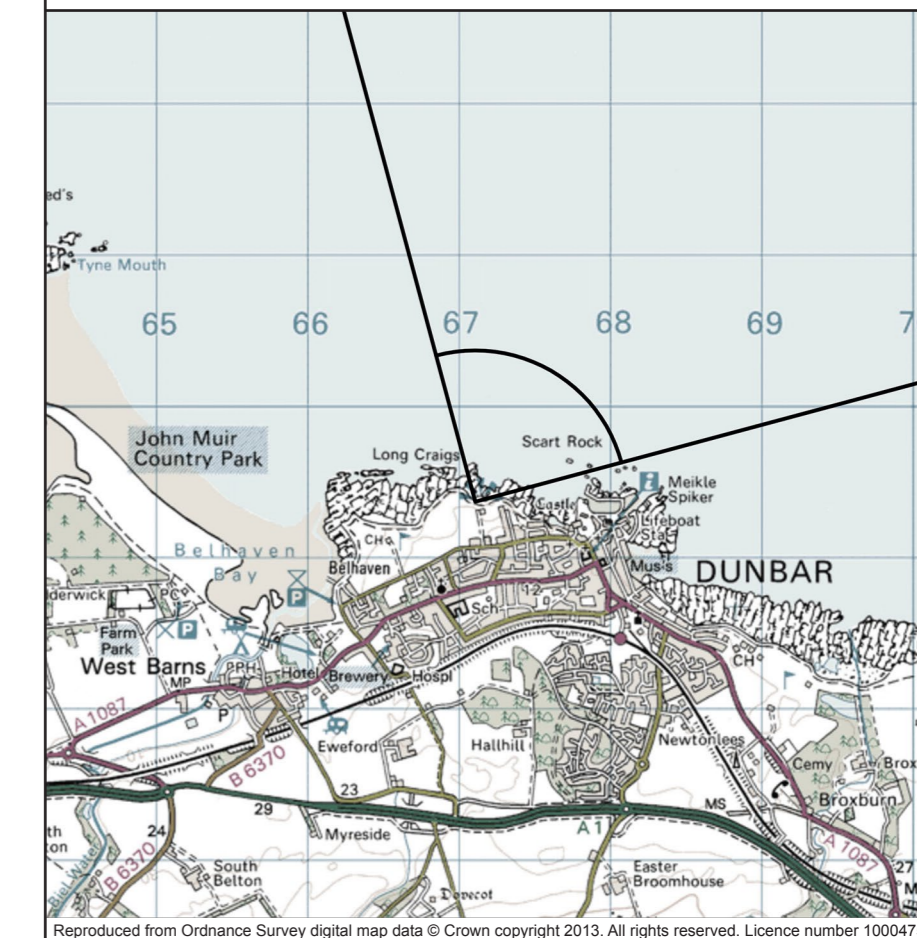
Photomontage



Near na Gaoithe Offshore Wind Farm
 Figure no. 41b
 Viewpoint 18 Dunbar: Photo and photomontage

Viewpoint Data:

Viewpoint Grid Reference: E367102, N679370
 Terrain height AOD at viewpoint: 10m
 Distance to nearest Near na Gaoithe turbine: 28.1km
 Number of turbine hubs visible: 90
 Number of turbine tips visible: 90
 Date of photography: 16th June 2011
 Time of photography: 16:15hrs
 Camera type: Nikon D7000
 Focal length: 35mm
 Equivalent focal length: 52mm
 Bearing to centre of view: 30 degrees
 Horizontal field of view: 90 degrees
 Viewing distance: 400mm when printed on paper size
 297mm by 830mm




Reproduced from Ordnance Survey digital map data © Crown copyright 2013. All rights reserved. Licence number 100047514



Photograph



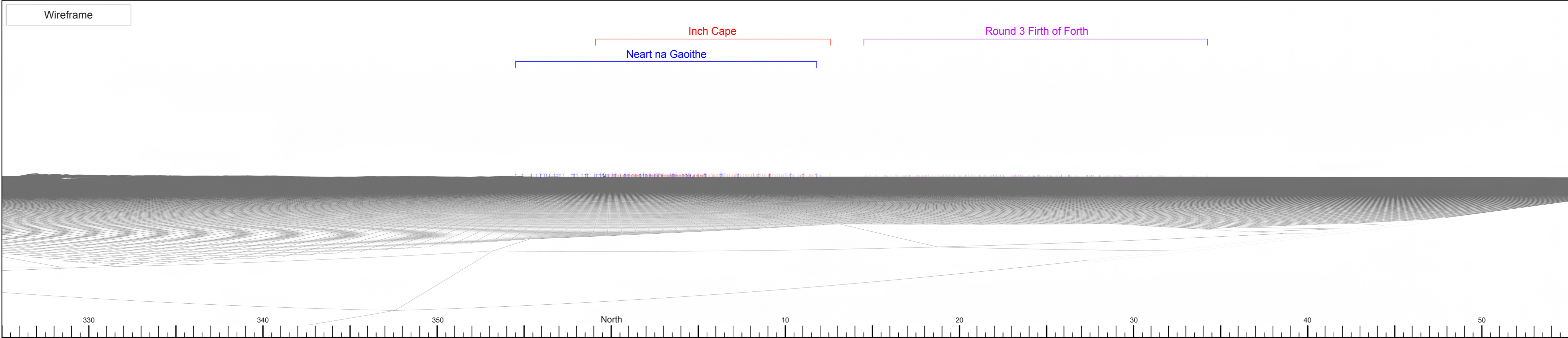
Wireframe



Near na Gaoithe Offshore Wind Farm
 Figure no. 42
 Viewpoint 19 West Steel: Photo and wireframe

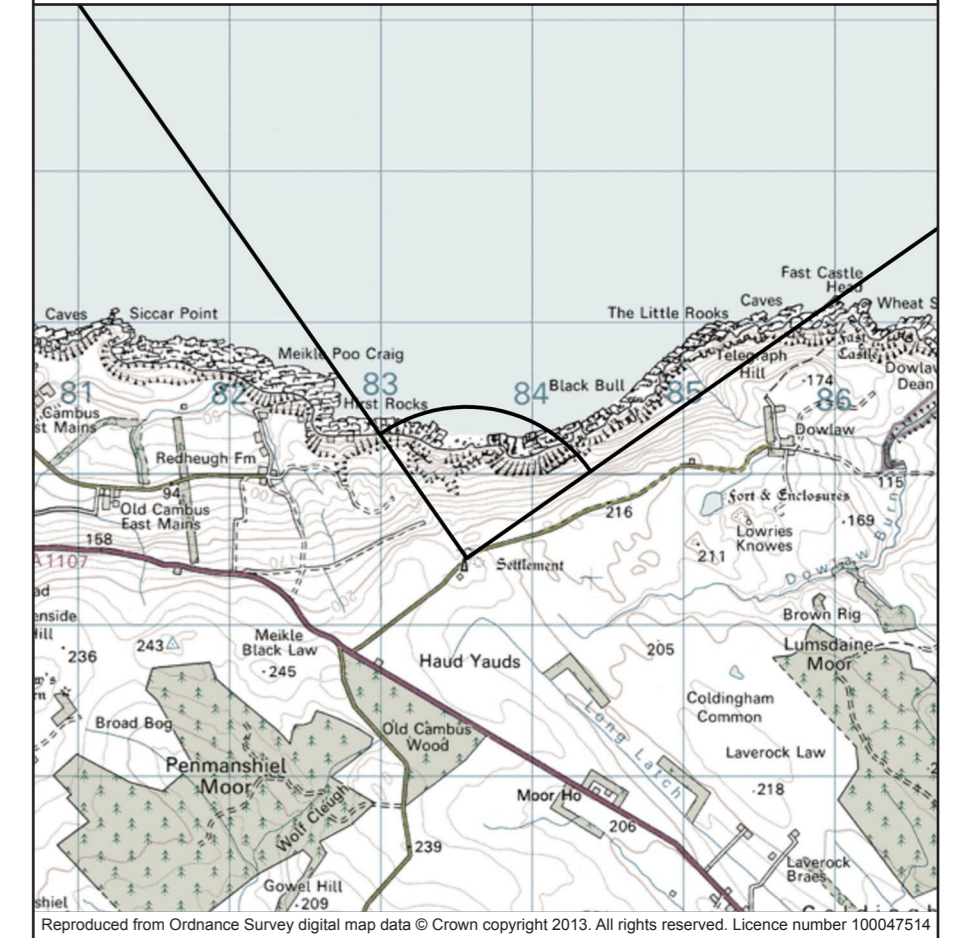
Viewpoint Data:
 Viewpoint Grid Reference: E368820, N670537
 Terrain height AOD at viewpoint: 342m
 Distance to nearest Near na Gaoithe turbine: 35.0km
 Number of turbine hubs visible: 90
 Number of turbine tips visible: 90
 Date of photography: 27th July 2011
 Time of photography: 14:30hrs
 Camera type: Nikon D7000
 Focal length: 35mm
 Equivalent focal length: 52mm
 Bearing to centre of view: 25 degrees
 Horizontal field of view: 90 degrees
 Viewing distance: 400mm when printed on paper size
 297mm by 830mm





Near na Gaoithe Offshore Wind Farm
 Figure no. 43
 Viewpoint 20 Coldingham Moor: Photo and wireframe


Viewpoint Data:
 Viewpoint Grid Reference: E383563, N669442
 Terrain height AOD at viewpoint: 217m
 Distance to nearest Near na Gaoithe turbine: 32.9km
 Number of turbine hubs visible: 90
 Number of turbine tips visible: 90
 Date of photography: 19th August 2011
 Time of photography: 11:55hrs
 Camera type: Nikon D7000
 Focal length: 35mm
 Equivalent focal length: 52mm
 Bearing to centre of view: 10 degrees
 Horizontal field of view: 90 degrees
 Viewing distance: 400mm when printed on paper size
 297mm by 830mm



Photograph

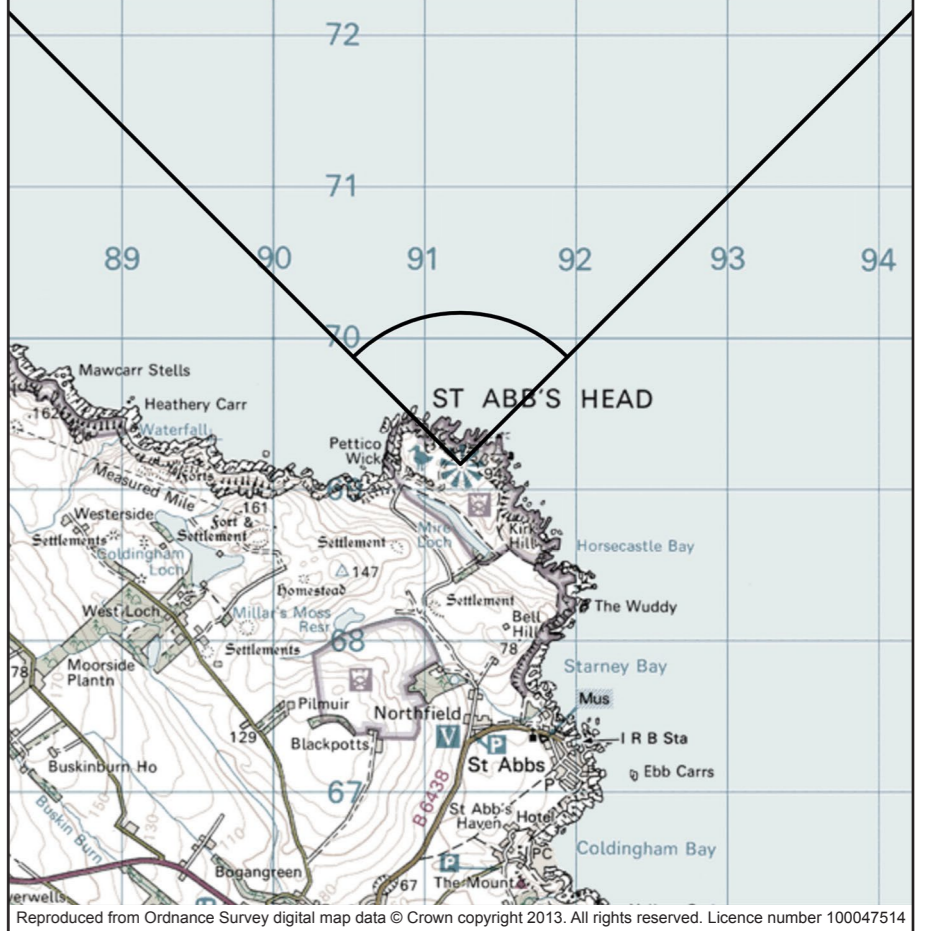


Wireframe



Nearth na Gaoithe Offshore Wind Farm
 Figure no. 44a
 Viewpoint 21 St Abbs Head: Photo and wireframe

Viewpoint Data:
 Viewpoint Grid Reference: E391231, N669168
 Terrain height AOD at viewpoint: 90m
 Distance to nearest Nearth na Gaoithe turbine: 33.1km
 Number of turbine hubs visible: 90
 Number of turbine tips visible: 90
 Date of photography: 27th July 2011
 Time of photography: 13:15hrs
 Camera type: Nikon D7000
 Focal length: 35mm
 Equivalent focal length: 52mm
 Bearing to centre of view: 0 degrees
 Horizontal field of view: 90 degrees
 Viewing distance: 400mm when printed on paper size
 297mm by 830mm



Reproduced from Ordnance Survey digital map data © Crown copyright 2013. All rights reserved. Licence number 100047514

Photograph



Photomontage



Near na Gaoithe Offshore Wind Farm

Figure no. 44b

Viewpoint 21 St Abbs Head: Photo and photomontage

Viewpoint Data:

Viewpoint Grid Reference: E391231, N669168

Terrain height AOD at viewpoint: 90m

Distance to nearest Near na Gaoithe turbine: 33.1km

Number of turbine hubs visible: 90

Number of turbine tips visible: 90

Date of photography: 27th July 2011

Time of photography: 13:15hrs

Camera type: Nikon D7000

Focal length: 35mm

Equivalent focal length: 52mm

Bearing to centre of view: 0 degrees

Horizontal field of view: 90 degrees

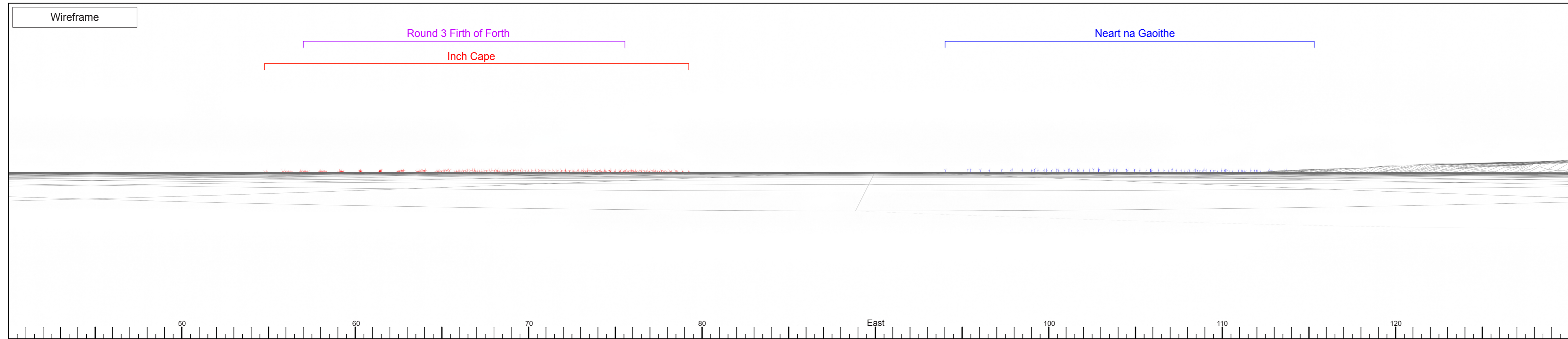
Viewing distance: 400mm when printed on paper size

297mm by 830mm



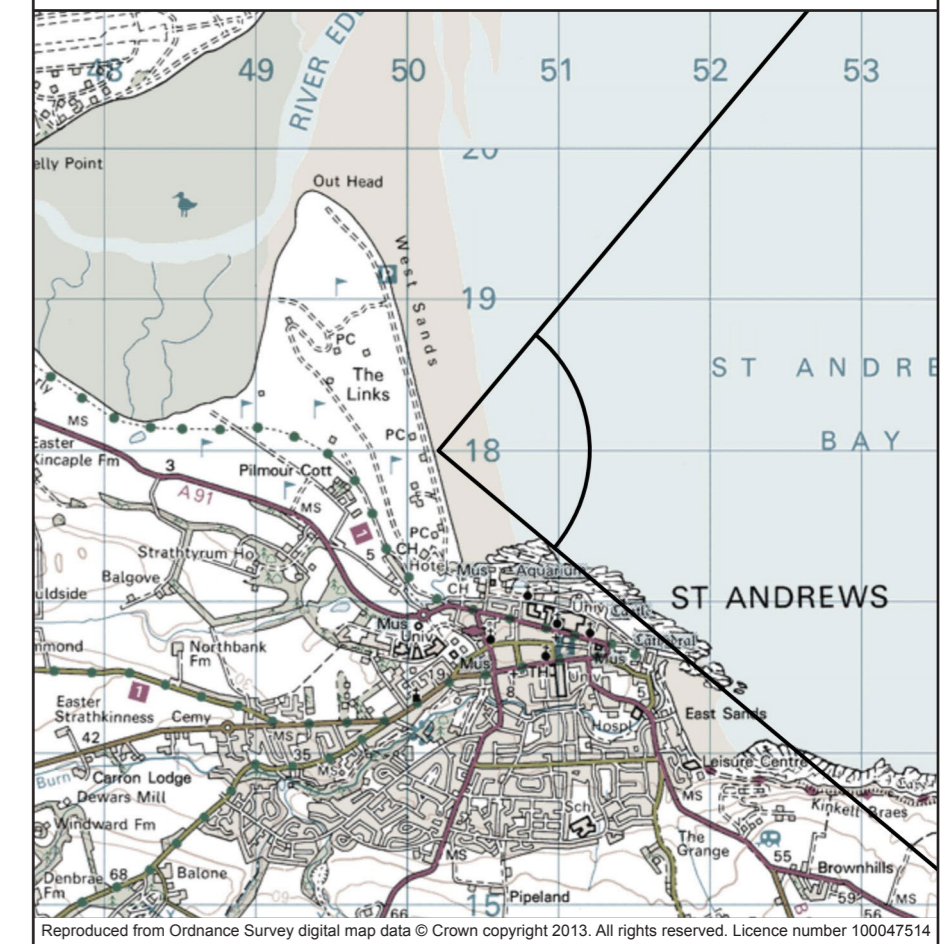
Reproduced from Ordnance Survey digital map data © Crown copyright 2013. All rights reserved. Licence number 100047514

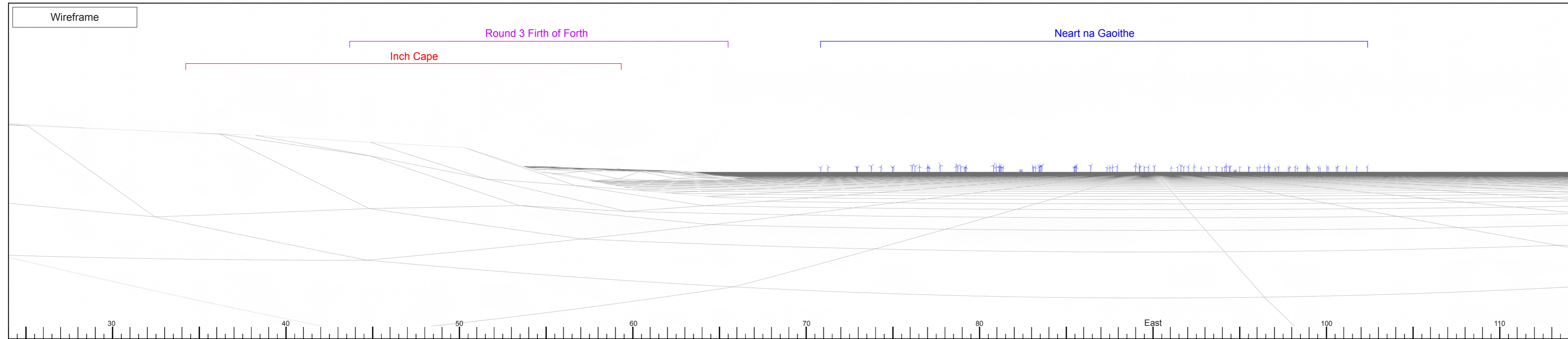




Neart na Gaoithe Offshore Wind Farm
 Figure no. 45
 St Andrews, West Sands Road: Wireframe only

Viewpoint Data:
 Viewpoint Grid Reference: E350200, N718000
 Terrain height AOD at viewpoint: 0m
 Distance to nearest Neart na Gaoithe turbine: 30.1km
 Number of turbine hubs visible: 86
 Number of turbine tips visible: 90
 Bearing to centre of view: 85 degrees
 Horizontal field of view: 90 degrees
 Viewing distance: 400mm when printed on paper size 297mm by 830mm





Neart na Gaoithe Offshore Wind Farm

Figure no. 46

Crail: Wireframe only

Viewpoint Data:

Viewpoint Grid Reference: E361011, N707261

Terrain height AOD at viewpoint: 10m

Distance to nearest Neart na Gaoithe turbine: 19.0km

Number of turbine hubs visible: 90

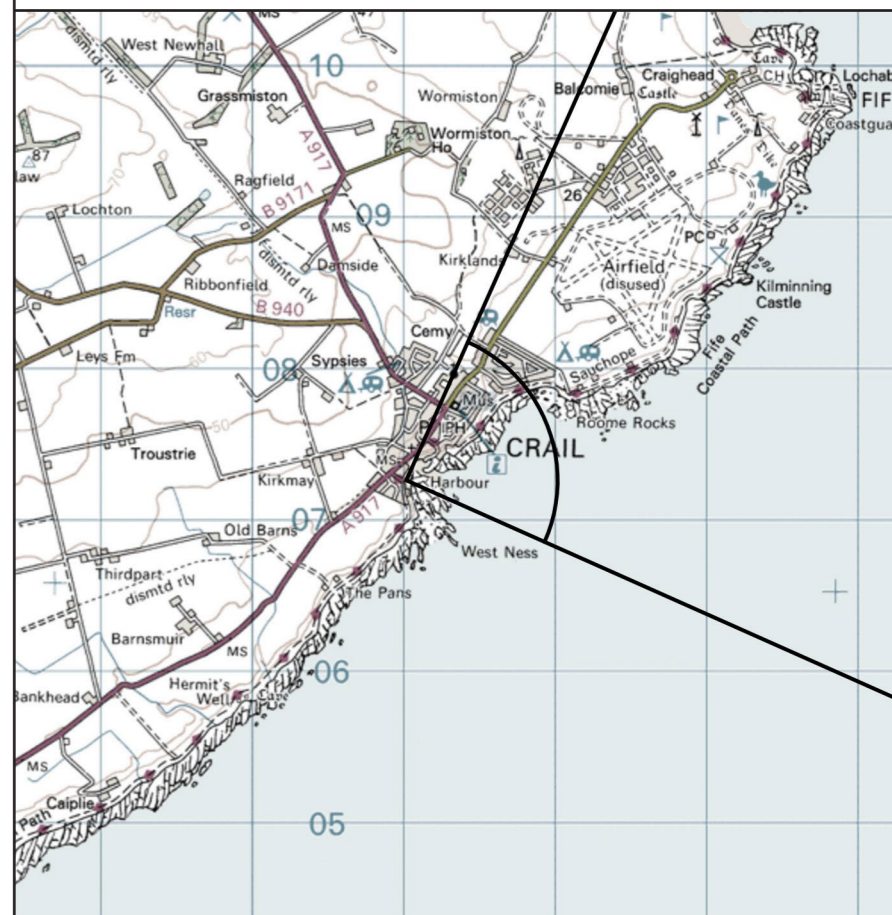
Number of turbine tips visible: 90

Bearing to centre of view: 69 degrees

Horizontal field of view: 90 degrees

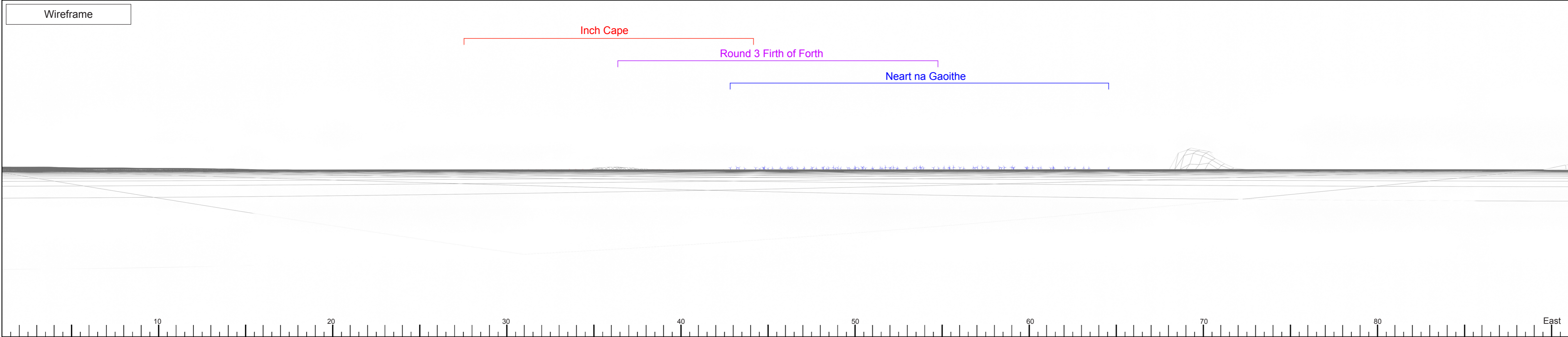
Viewing distance: 400mm when printed on paper size

297mm by 830mm



Reproduced from Ordnance Survey digital map data © Crown copyright 2013. All rights reserved. Licence number 100047514






Neart na Gaoithe Offshore Wind Farm
 Figure no. 47
 Scottish Seabird Centre, North Berwick: Wireframe only

Viewpoint Data:
 Viewpoint Grid Reference: E355438, N685631
 Terrain height AOD at viewpoint: 0m
 Distance to nearest Neart na Gaoithe turbine: 32.5km
 Number of turbine hubs visible: 90
 Number of turbine tips visible: 90
 Bearing to centre of view: 46 degrees
 Horizontal field of view: 90 degrees
 Viewing distance: 400mm when printed on paper size 297mm by 830mm





Neart na Gaoithe Offshore Wind Farm

Figure no. 48

Tantallon Castle: Wireframe only

Viewpoint Data:

Viewpoint Grid Reference: E359609, N685048
 Terrain height AOD at viewpoint: 30m
 Distance to nearest Neart na Gaoithe turbine: 29.4km
 Number of turbine hubs visible: 90
 Number of turbine tips visible: 90
 Bearing to centre of view: 42 degrees
 Horizontal field of view: 90 degrees
 Viewing distance: 400mm when printed on paper size 297mm by 830mm

