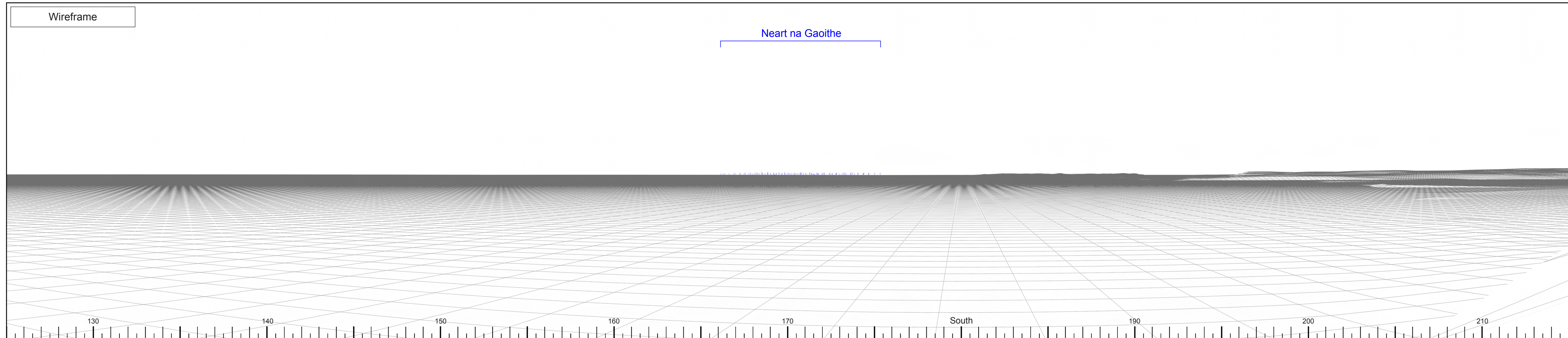


Photograph

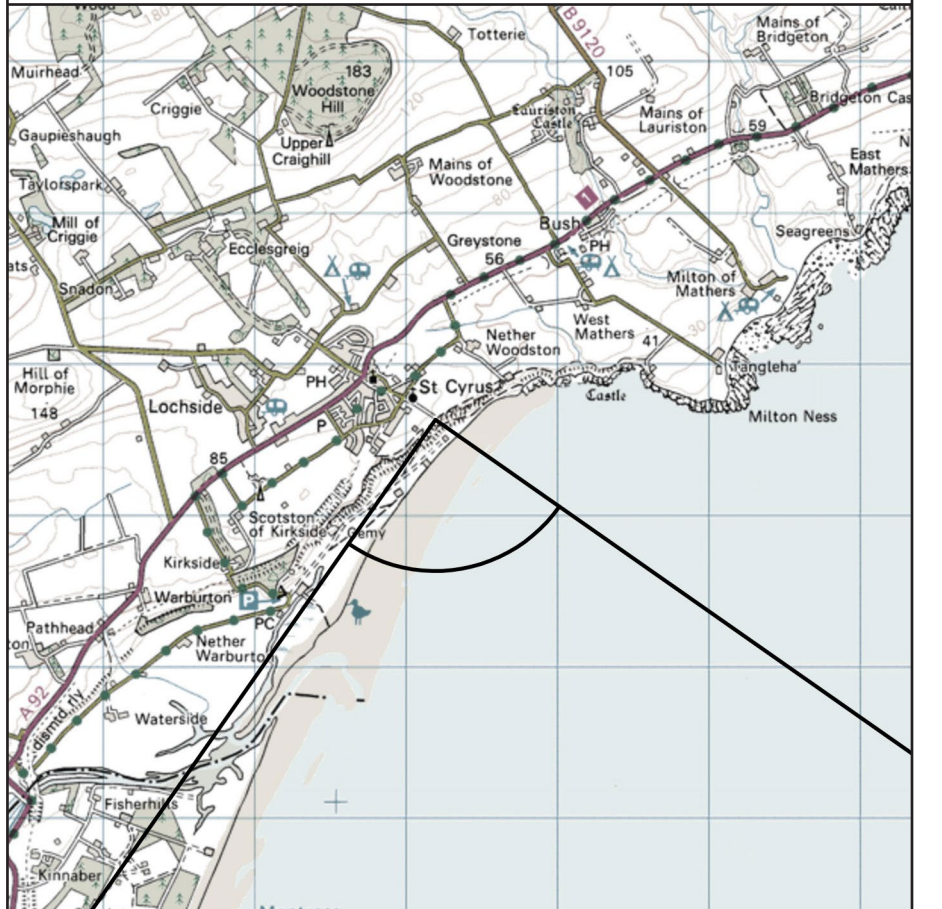


Wireframe



Nearth na Gaoithe Offshore Wind Farm
 Figure no. 3
 Viewpoint 2 St Cyrus: Photo and wireframe

Viewpoint Data:
 Viewpoint Grid Reference: E375188, N764634
 Terrain height AOD at viewpoint: 74m
 Distance to nearest Nearth na Gaoithe turbine: 50.0km
 Number of turbine hubs visible: 90
 Number of turbine tips visible: 90
 Date of photography: 17th September 2011
 Time of photography: 14:25hrs
 Camera type: Nikon D7000
 Focal length: 35mm
 Equivalent focal length: 52mm
 Bearing to centre of view: 170 degrees
 Horizontal field of view: 90 degrees
 Viewing distance: 400mm when printed on paper size
 297mm by 830mm




Reproduced from Ordnance Survey digital map data © Crown copyright 2013. All rights reserved. Licence number 100047514



Photograph

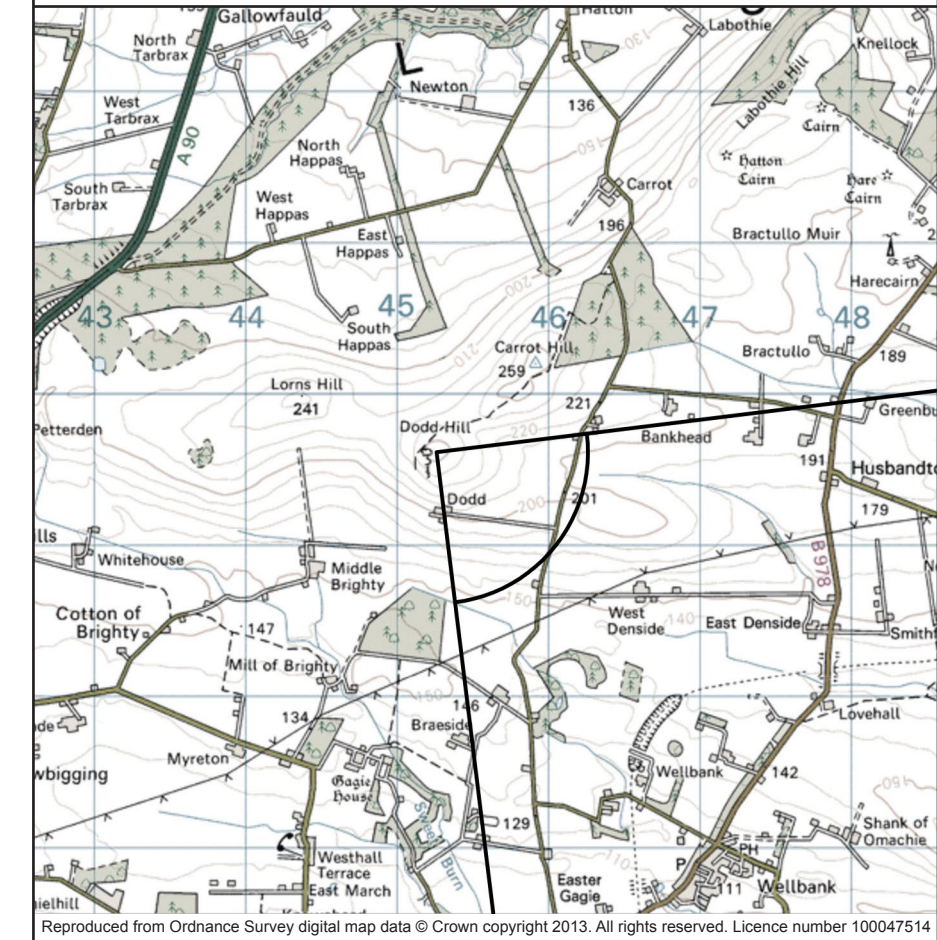


Wireframe




Nearth na Gaoithe Offshore Wind Farm
 Figure no. 4
 Viewpoint 5 Dodd Hill: Photo and wireframe

Viewpoint Data:
 Viewpoint Grid Reference: E345255, N739616
 Terrain height AOD at viewpoint: 251m
 Distance to nearest Nearth na Gaoithe turbine: 44.4km
 Number of turbine hubs visible: 90
 Number of turbine tips visible: 90
 Date of photography: 14th September 2011
 Time of photography: 15:45hrs
 Camera type: Nikon D7000
 Focal length: 35mm
 Equivalent focal length: 52mm
 Bearing to centre of view: 128 degrees
 Horizontal field of view: 90 degrees
 Viewing distance: 400mm when printed on paper size
 297mm by 830mm



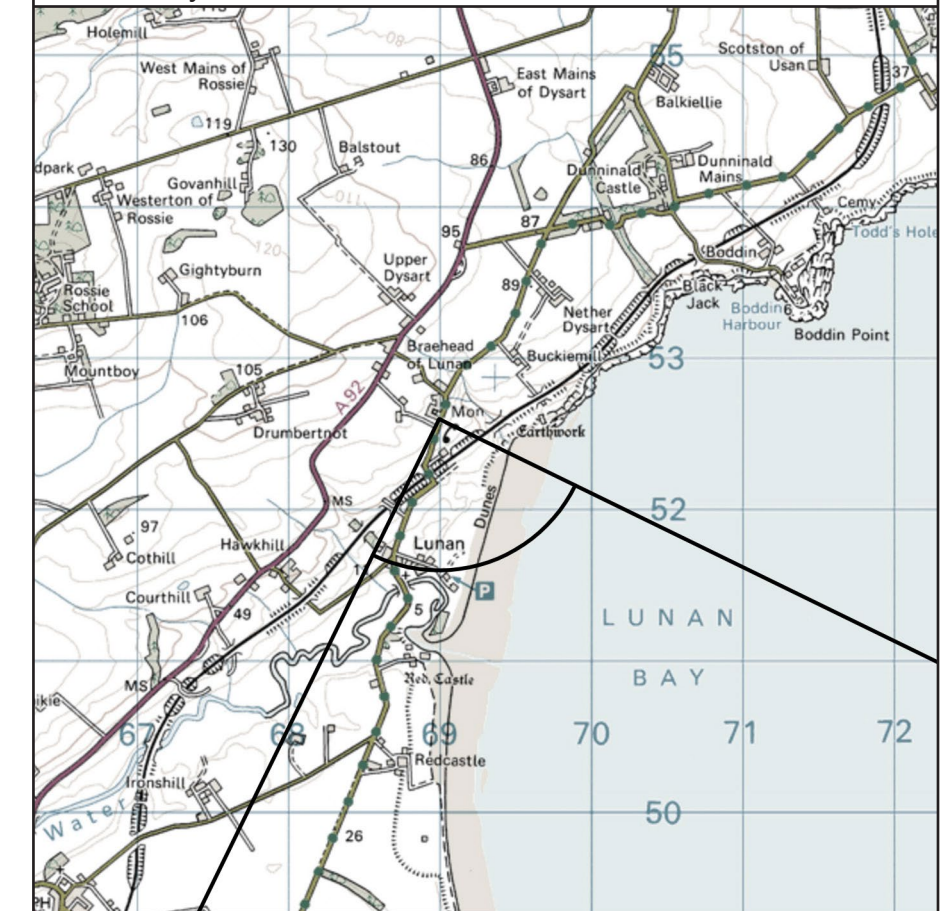
Reproduced from Ordnance Survey digital map data © Crown copyright 2013. All rights reserved. Licence number 100047514





Neart na Gaoithe Offshore Wind Farm
 Figure no. 5
 Viewpoint 6 Braehead of Lunan: Photo and wireframe

Viewpoint Data:
 Viewpoint Grid Reference: E368988, N752598
 Terrain height AOD at viewpoint: 72m
 Distance to nearest Neart na Gaoithe turbine: 40.3km
 Number of turbine hubs visible: 90
 Number of turbine tips visible: 90
 Date of photography: 7th September 2011
 Time of photography: 13:05hrs
 Camera type: Nikon D7000
 Focal length: 35mm
 Equivalent focal length: 52mm
 Bearing to centre of view: 161 degrees
 Horizontal field of view: 90 degrees
 Viewing distance: 400mm when printed on paper size 297mm by 830mm



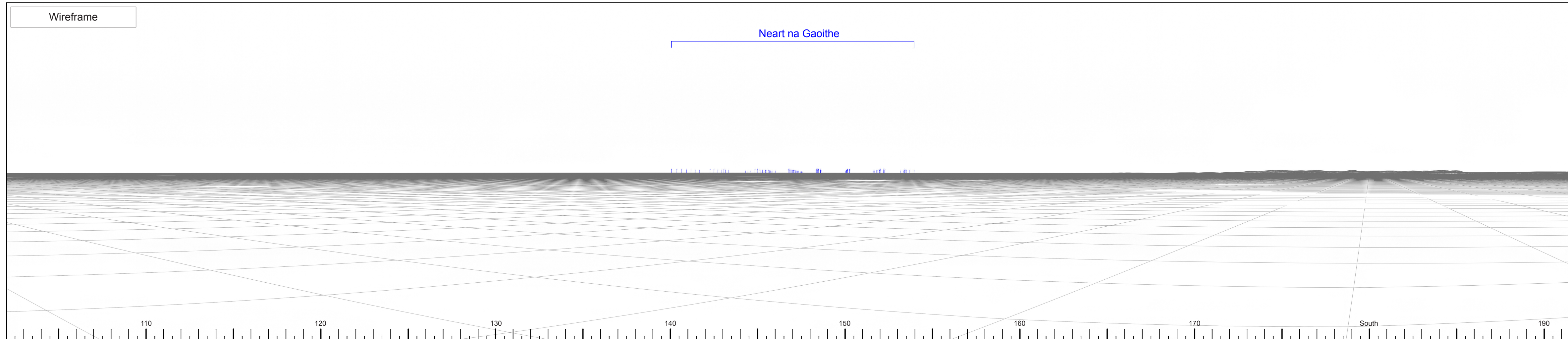
Reproduced from Ordnance Survey digital map data © Crown copyright 2013. All rights reserved. Licence number 100047514



Photograph

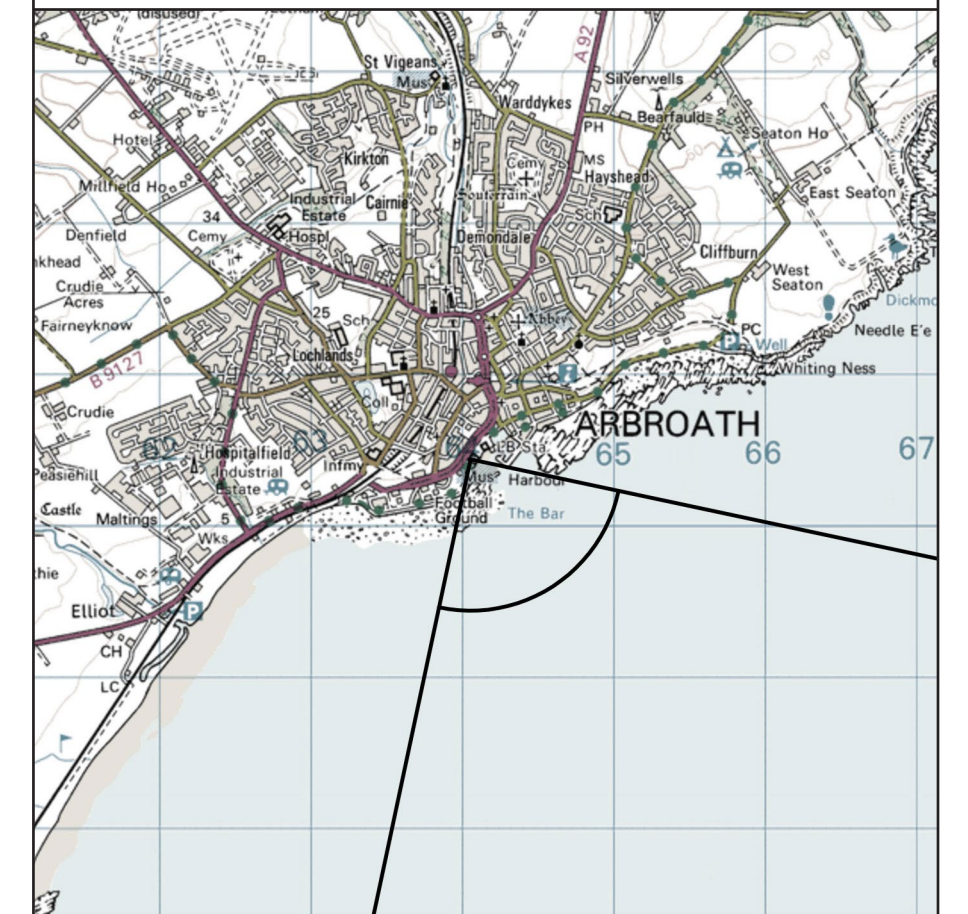


Wireframe



Near na Gaoithe Offshore Wind Farm
 Figure no. 6a
 Viewpoint 7 Arbroath: Photo and wireframe

Viewpoint Data:
 Viewpoint Grid Reference: E364047, N740440
 Terrain height AOD at viewpoint: 18m
 Distance to nearest Near na Gaoithe turbine: 32.0km
 Number of turbine hubs visible: 90
 Number of turbine tips visible: 90
 Date of photography: 7th September 2011
 Time of photography: 12:05hrs
 Camera type: Nikon D7000
 Focal length: 35mm
 Equivalent focal length: 52mm
 Bearing to centre of view: 147 degrees
 Horizontal field of view: 90 degrees
 Viewing distance: 400mm when printed on paper size
 297mm by 830mm



Reproduced from Ordnance Survey digital map data © Crown copyright 2013. All rights reserved. Licence number 100047514



Photograph

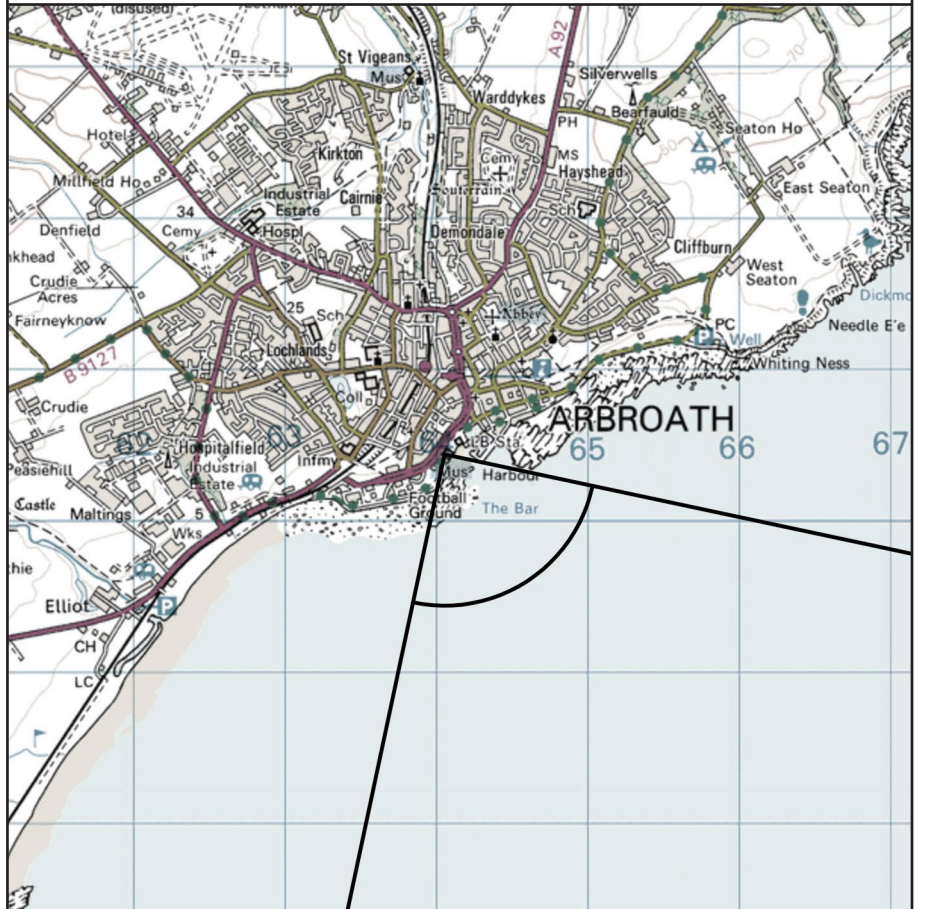


Photomontage



Near na Gaoithe Offshore Wind Farm
 Figure no. 6b
 Viewpoint 7 Arbroath: Photo and photomontage

Viewpoint Data:
 Viewpoint Grid Reference: E364047, N740440
 Terrain height AOD at viewpoint: 18m
 Distance to nearest Near na Gaoithe turbine: 32.0km
 Number of turbine hubs visible: 90
 Number of turbine tips visible: 90
 Date of photography: 7th September 2011
 Time of photography: 12:05hrs
 Camera type: Nikon D7000
 Focal length: 35mm
 Equivalent focal length: 52mm
 Bearing to centre of view: 147 degrees
 Horizontal field of view: 90 degrees
 Viewing distance: 400mm when printed on paper size
 297mm by 830mm



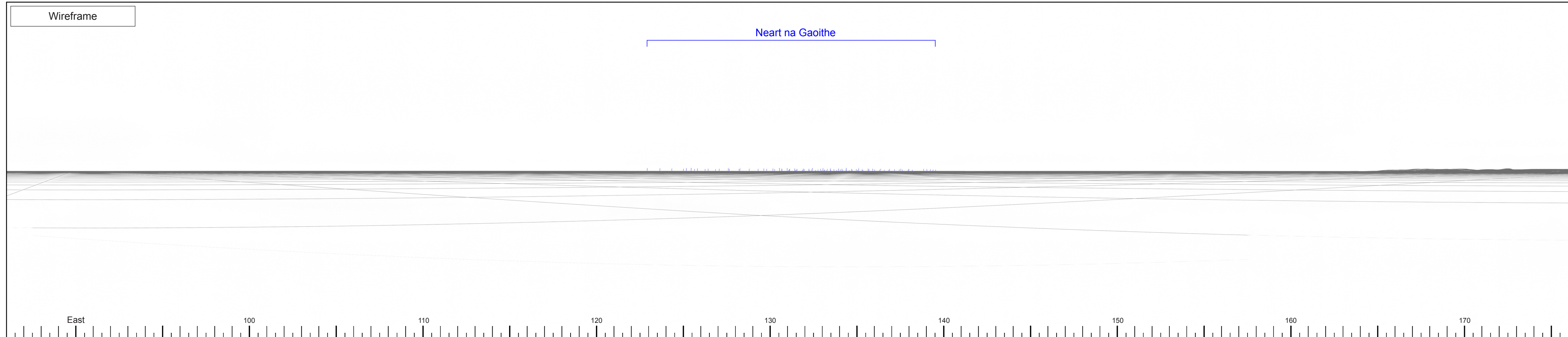
Reproduced from Ordnance Survey digital map data © Crown copyright 2013. All rights reserved. Licence number 100047514



Photograph



Wireframe



Near na Gaoithe Offshore Wind Farm
 Figure no. 7
 Viewpoint 8 Carnoustie: Photo and wireframe

Viewpoint Data:
 Viewpoint Grid Reference: E356249, N734093
 Terrain height AOD at viewpoint: 1m
 Distance to nearest Near na Gaoithe turbine: 32.4km
 Number of turbine hubs visible: 90
 Number of turbine tips visible: 90
 Date of photography: 7th October 2010
 Time of photography: 16:35hrs
 Camera type: Nikon D70
 Focal length: 35mm
 Equivalent focal length: 52mm
 Bearing to centre of view: 131 degrees
 Horizontal field of view: 90 degrees
 Viewing distance: 400mm when printed on paper size
 297mm by 830mm




Reproduced from Ordnance Survey digital map data © Crown copyright 2013. All rights reserved. Licence number 100047514



Photograph

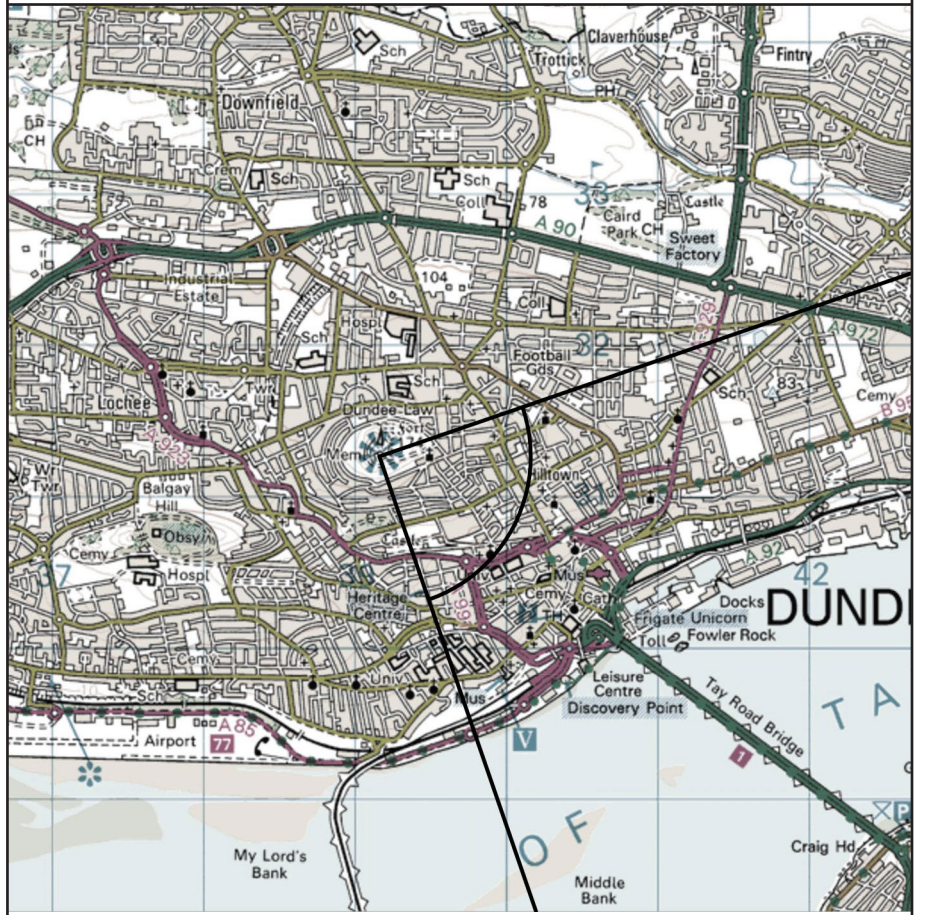


Wireframe



Neart na Gaoithe Offshore Wind Farm
 Figure no. 8
 Viewpoint 9 Dundee Law: Photo and wireframe

Viewpoint Data:
 Viewpoint Grid Reference: E339155, N731266
 Terrain height AOD at viewpoint: 157m
 Distance to nearest Neart na Gaoithe turbine: 45.0km
 Number of turbine hubs visible: 90
 Number of turbine tips visible: 90
 Date of photography: 14th September 2011
 Time of photography: 13:20hrs
 Camera type: Nikon D7000
 Focal length: 35mm
 Equivalent focal length: 52mm
 Bearing to centre of view: 116 degrees
 Horizontal field of view: 90 degrees
 Viewing distance: 400mm when printed on paper size
 297mm by 830mm



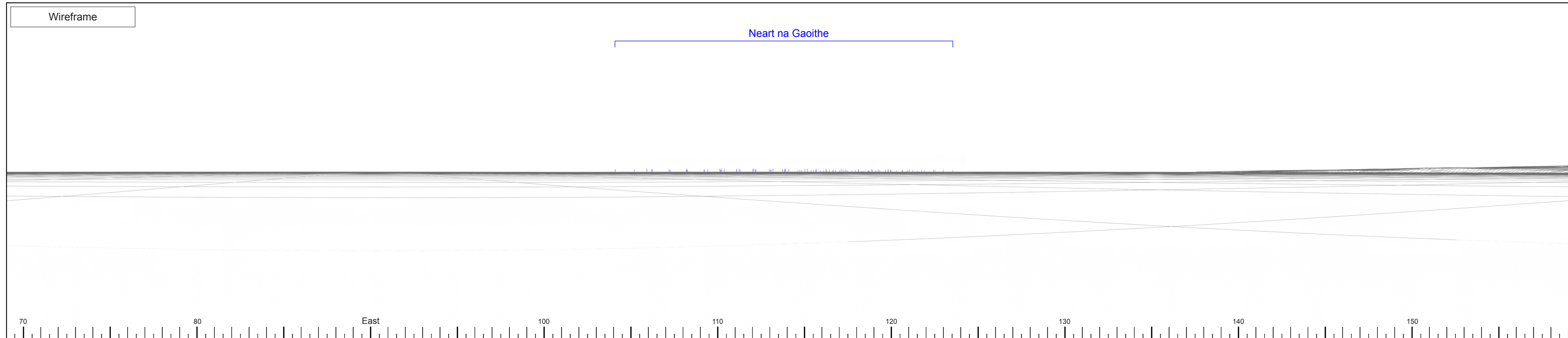
Reproduced from Ordnance Survey digital map data © Crown copyright 2013. All rights reserved. Licence number 100047514



Photograph



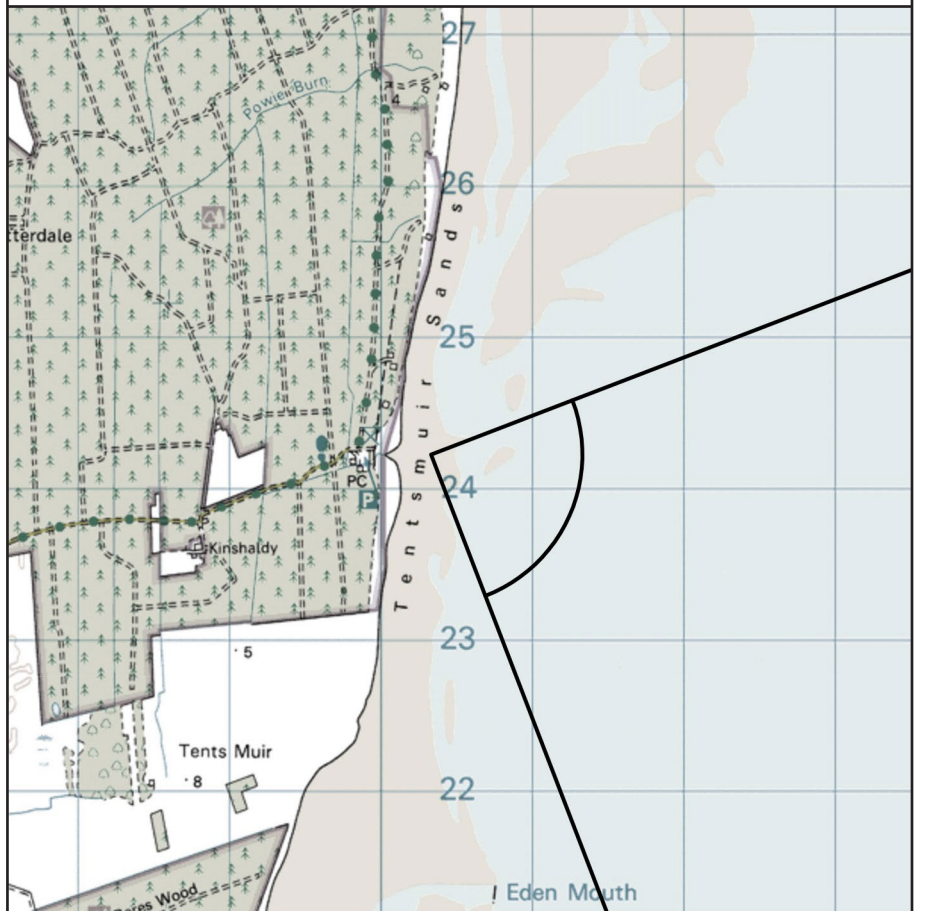
Wireframe



Nearth na Gaoithe Offshore Wind Farm
 Figure no. 9
 Viewpoint 10 Tentsmuir: Photo and wireframe

Viewpoint Data:

Viewpoint Grid Reference: E350325, N724227
 Terrain height AOD at viewpoint: 0m
 Distance to nearest Nearth na Gaoithe turbine: 32.0km
 Number of turbine hubs visible: 90
 Number of turbine tips visible: 90
 Date of photography: 22nd July 2011
 Time of photography: 16:25hrs
 Camera type: Nikon D7000
 Focal length: 35mm
 Equivalent focal length: 52mm
 Bearing to centre of view: 114 degrees
 Horizontal field of view: 90 degrees
 Viewing distance: 400mm when printed on paper size
 297mm by 830mm



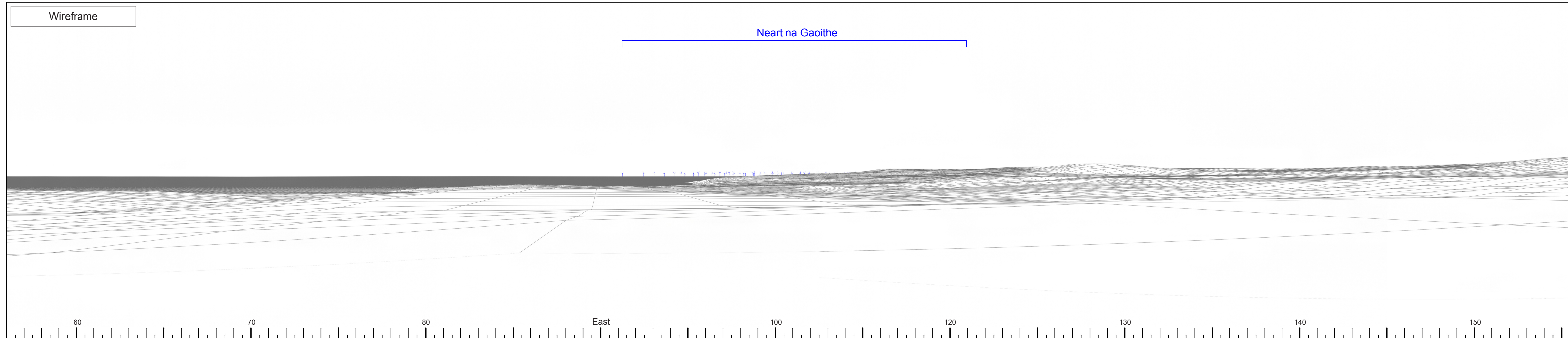
Reproduced from Ordnance Survey digital map data © Crown copyright 2013. All rights reserved. Licence number 100047514



Photograph

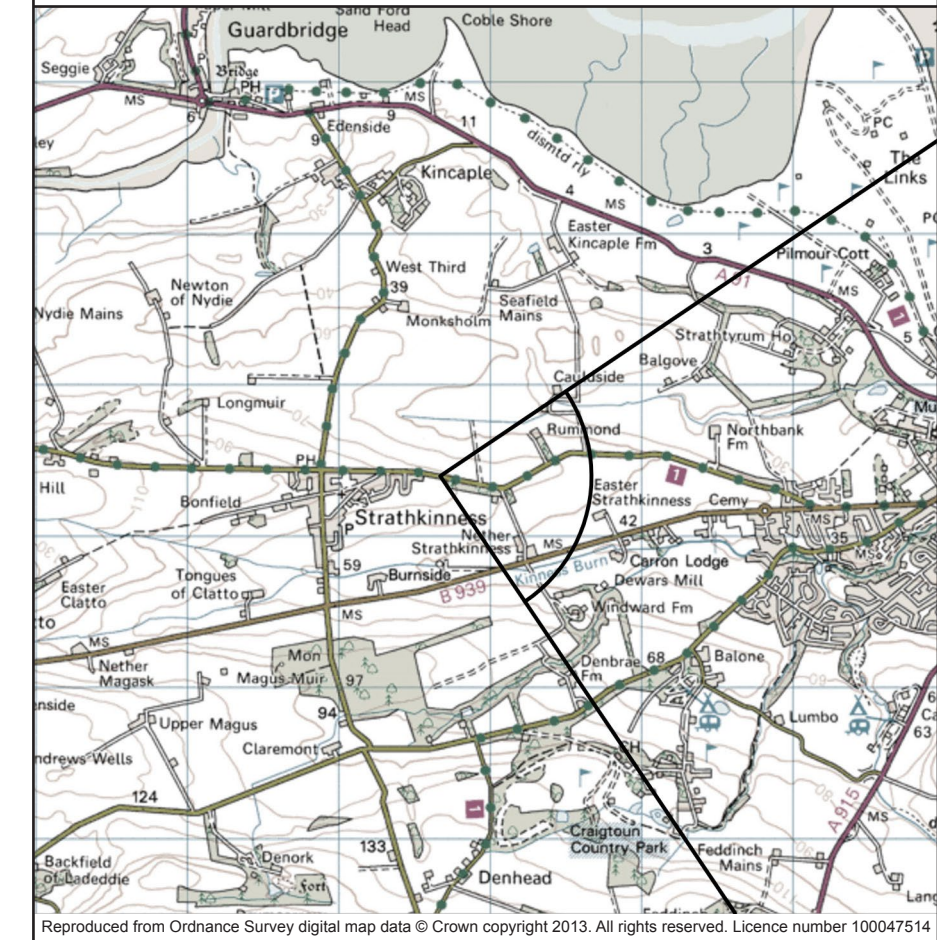


Wireframe



Nearth na Gaoithe Offshore Wind Farm
 Figure no. 10
 Viewpoint 11 Strathkinness: Photo and wireframe

Viewpoint Data:
 Viewpoint Grid Reference: E346663, N716398
 Terrain height AOD at viewpoint: 71m
 Distance to nearest Nearth na Gaoithe turbine: 33.3km
 Number of turbine hubs visible: 90
 Number of turbine tips visible: 90
 Date of photography: 2nd March 2013
 Time of photography: 17:15hrs
 Camera type: Nikon D7000
 Focal length: 35mm
 Equivalent focal length: 52mm
 Bearing to centre of view: 101 degrees
 Horizontal field of view: 90 degrees
 Viewing distance: 400mm when printed on paper size
 297mm by 830mm



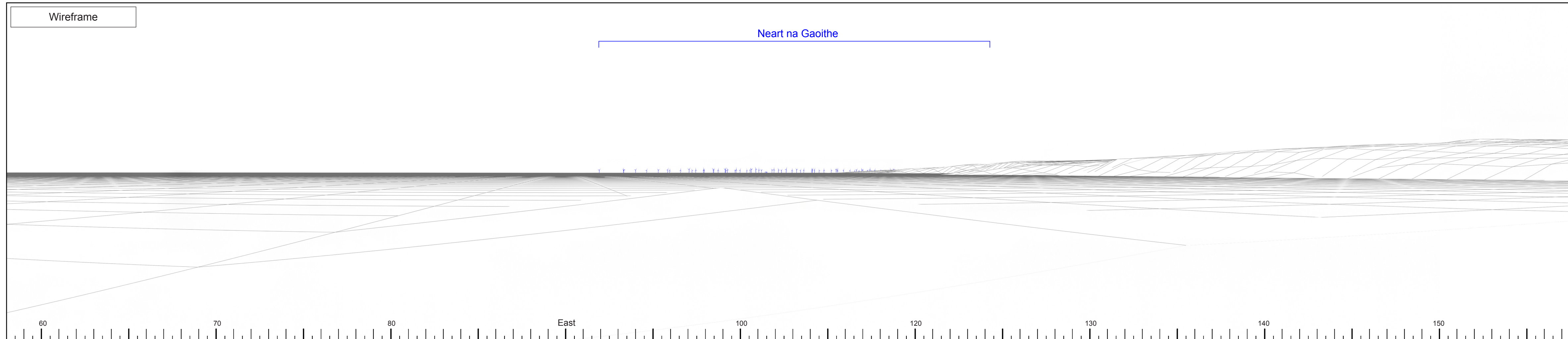
Reproduced from Ordnance Survey digital map data © Crown copyright 2013. All rights reserved. Licence number 100047514



Photograph



Wireframe



Near na Gaoithe Offshore Wind Farm
 Figure no. 11a
 Viewpoint 12 St Andrews: Photo and wireframe

Viewpoint Data:
 Viewpoint Grid Reference: E351572, N716671
 Terrain height AOD at viewpoint: 6m
 Distance to nearest Near na Gaoithe turbine: 28.5km
 Number of turbine hubs visible: 90
 Number of turbine tips visible: 90
 Date of photography: 22nd July 2011
 Time of photography: 14:50hrs
 Camera type: Nikon D7000
 Focal length: 35mm
 Equivalent focal length: 52mm
 Bearing to centre of view: 103 degrees
 Horizontal field of view: 90 degrees
 Viewing distance: 400mm when printed on paper size
 297mm by 830mm



Reproduced from Ordnance Survey digital map data © Crown copyright 2013. All rights reserved. Licence number 100047514



Photograph



Photomontage



Neart na Gaoithe Offshore Wind Farm
 Figure no. 11b
 Viewpoint 12 St Andrews: Photo and photomontage

Viewpoint Data:
 Viewpoint Grid Reference: E351572, N716671
 Terrain height AOD at viewpoint: 6m
 Distance to nearest Neart na Gaoithe turbine: 28.5km
 Number of turbine hubs visible: 90
 Number of turbine tips visible: 90
 Date of photography: 22nd July 2011
 Time of photography: 14:50hrs
 Camera type: Nikon D7000
 Focal length: 35mm
 Equivalent focal length: 52mm
 Bearing to centre of view: 103 degrees
 Horizontal field of view: 90 degrees
 Viewing distance: 400mm when printed on paper size
 297mm by 830mm



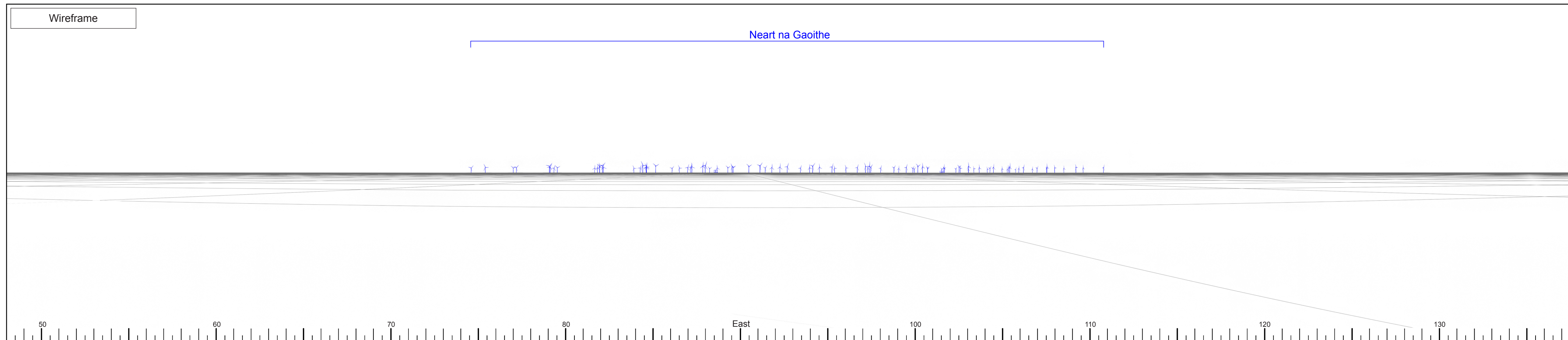
Reproduced from Ordnance Survey digital map data © Crown copyright 2013. All rights reserved. Licence number 100047514



Photograph



Wireframe



Neart na Gaoithe Offshore Wind Farm
 Figure no. 12a
 Viewpoint 13 Fife Ness: Photo and wireframe

Viewpoint Data:
 Viewpoint Grid Reference: E363844, N709759
 Terrain height AOD at viewpoint: 0m
 Distance to nearest Neart na Gaoithe turbine: 15.8km
 Number of turbine hubs visible: 90
 Number of turbine tips visible: 90
 Date of photography: 11th October 2011
 Time of photography: 16:00hrs
 Camera type: Nikon D7000
 Focal length: 35mm
 Equivalent focal length: 52mm
 Bearing to centre of view: 93 degrees
 Horizontal field of view: 90 degrees
 Viewing distance: 400mm when printed on paper size
 297mm by 830mm



Reproduced from Ordnance Survey digital map data © Crown copyright 2013. All rights reserved. Licence number 100047514



Photograph

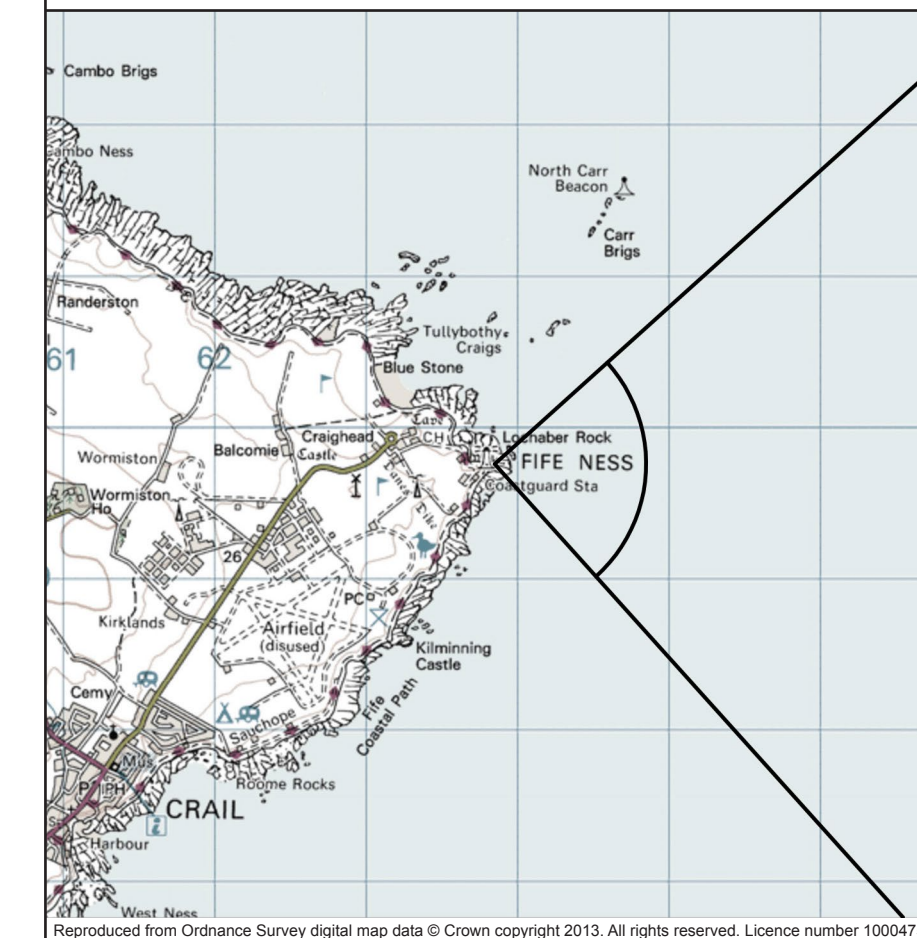


Photomontage



Near na Gaoithe Offshore Wind Farm
 Figure no. 12b
 Viewpoint 13 Fife Ness: Photo and photomontage

Viewpoint Data:
 Viewpoint Grid Reference: E363844, N709759
 Terrain height AOD at viewpoint: 0m
 Distance to nearest Near na Gaoithe turbine: 15.8km
 Number of turbine hubs visible: 90
 Number of turbine tips visible: 90
 Date of photography: 11th October 2011
 Time of photography: 16:00hrs
 Camera type: Nikon D7000
 Focal length: 35mm
 Equivalent focal length: 52mm
 Bearing to centre of view: 93 degrees
 Horizontal field of view: 90 degrees
 Viewing distance: 400mm when printed on paper size
 297mm by 830mm



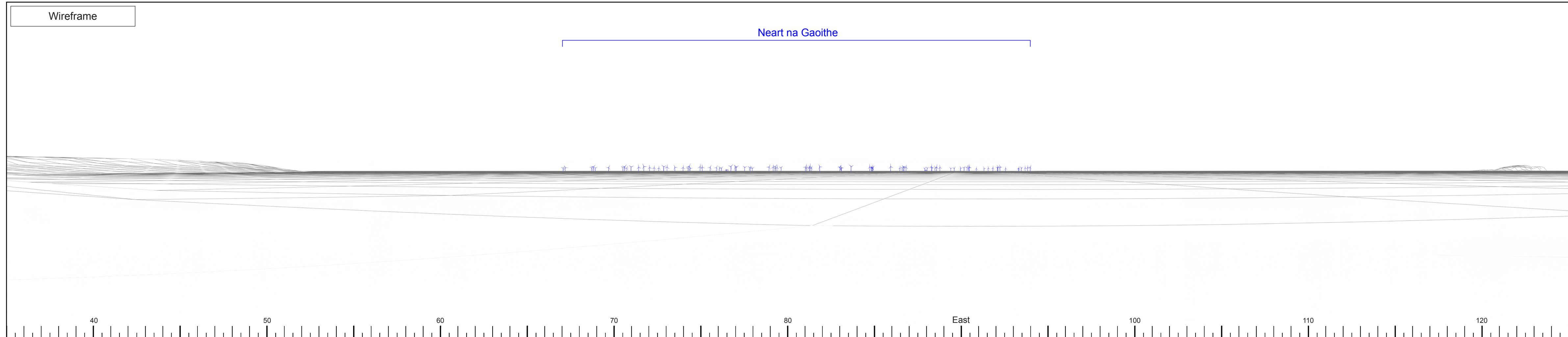
Reproduced from Ordnance Survey digital map data © Crown copyright 2013. All rights reserved. Licence number 100047514



Photograph

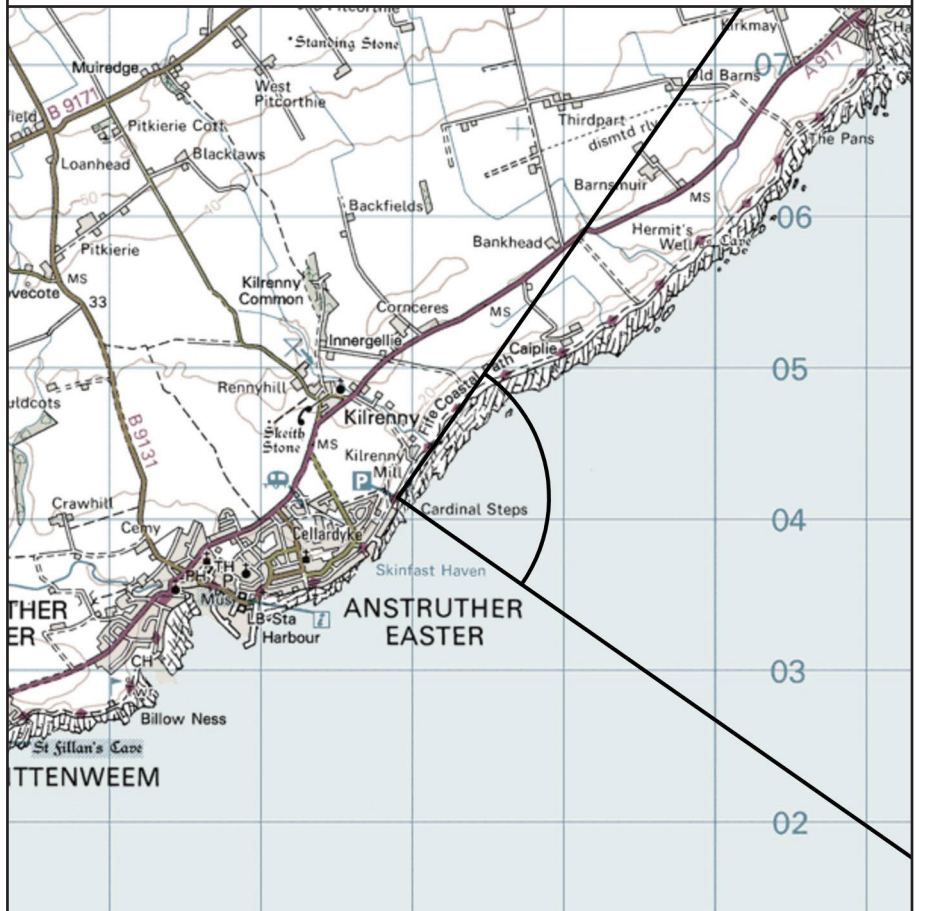


Wireframe



Neart na Gaoithe Offshore Wind Farm
 Figure no. 13a
 Viewpoint 14 Anstruther Easter: Photo and wireframe

Viewpoint Data:
 Viewpoint Grid Reference: E357897, N704143
 Terrain height AOD at viewpoint: 1m
 Distance to nearest Neart na Gaoithe turbine: 22.8km
 Number of turbine hubs visible: 90
 Number of turbine tips visible: 90
 Date of photography: 17th August 2011
 Time of photography: 13:35hrs
 Camera type: Nikon D7000
 Focal length: 35mm
 Equivalent focal length: 52mm
 Bearing to centre of view: 80 degrees
 Horizontal field of view: 90 degrees
 Viewing distance: 400mm when printed on paper size
 297mm by 830mm



Reproduced from Ordnance Survey digital map data © Crown copyright 2013. All rights reserved. Licence number 100047514

Photograph

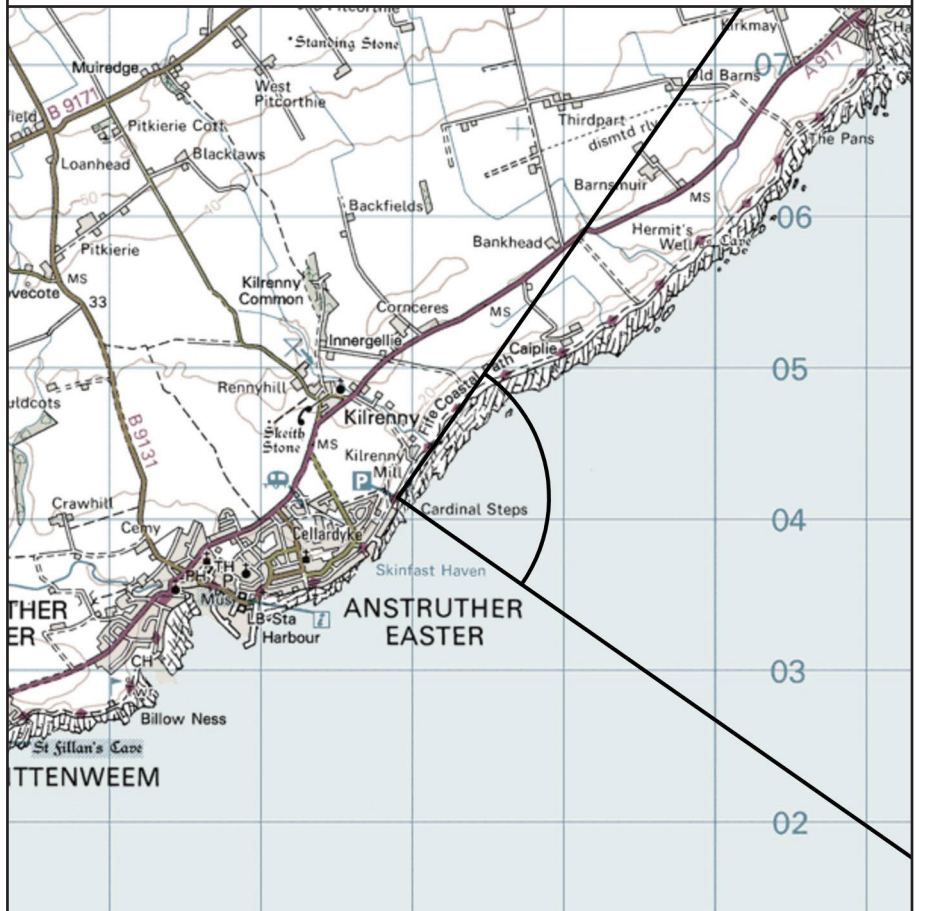


Photomontage



Near na Gaoithe Offshore Wind Farm
 Figure no. 13b
 Viewpoint 14 Anstruther Easter: Photo and photomontage

Viewpoint Data:
 Viewpoint Grid Reference: E357897, N704143
 Terrain height AOD at viewpoint: 1m
 Distance to nearest Near na Gaoithe turbine: 22.8km
 Number of turbine hubs visible: 90
 Number of turbine tips visible: 90
 Date of photography: 17th August 2011
 Time of photography: 13:35hrs
 Camera type: Nikon D7000
 Focal length: 35mm
 Equivalent focal length: 52mm
 Bearing to centre of view: 80 degrees
 Horizontal field of view: 90 degrees
 Viewing distance: 400mm when printed on paper size 297mm by 830mm




Reproduced from Ordnance Survey digital map data © Crown copyright 2013. All rights reserved. Licence number 100047514

Photograph

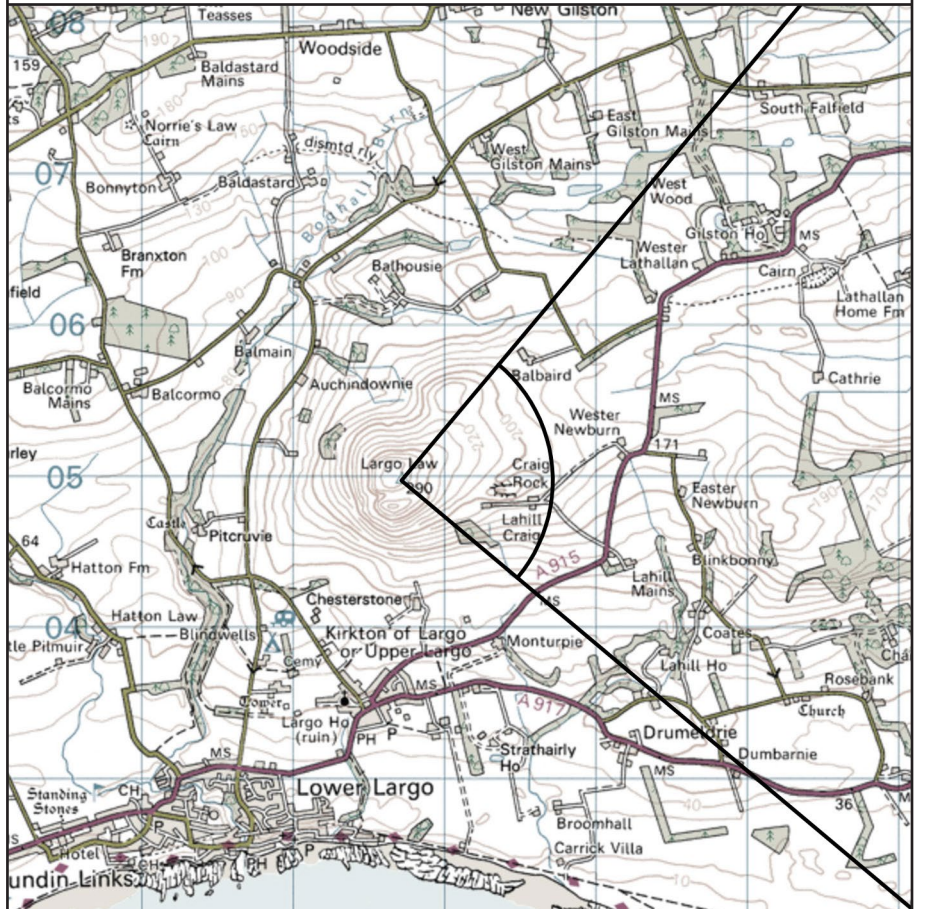


Wireframe



Nearth na Gaoithe Offshore Wind Farm
 Figure no. 14
 Viewpoint 15 Largo Law: Photo and wireframe

Viewpoint Data:
 Viewpoint Grid Reference: E342709, N704970
 Terrain height AOD at viewpoint: 282m
 Distance to nearest Nearth na Gaoithe turbine: 37.4km
 Number of turbine hubs visible: 90
 Number of turbine tips visible: 90
 Date of photography: 10th October 2011
 Time of photography: 15:45hrs
 Camera type: Nikon D7000
 Focal length: 35mm
 Equivalent focal length: 52mm
 Bearing to centre of view: 85 degrees
 Horizontal field of view: 90 degrees
 Viewing distance: 400mm when printed on paper size
 297mm by 830mm



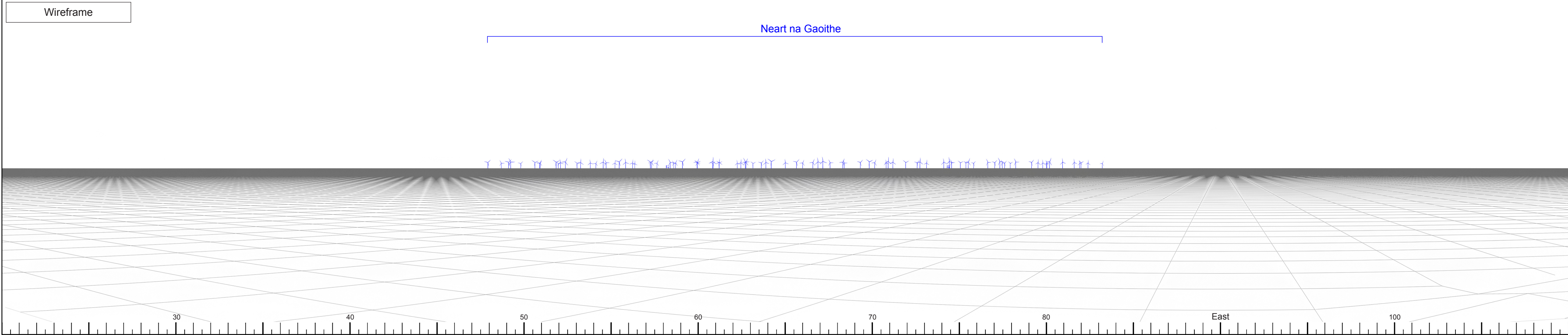
Reproduced from Ordnance Survey digital map data © Crown copyright 2013. All rights reserved. Licence number 100047514



Photograph

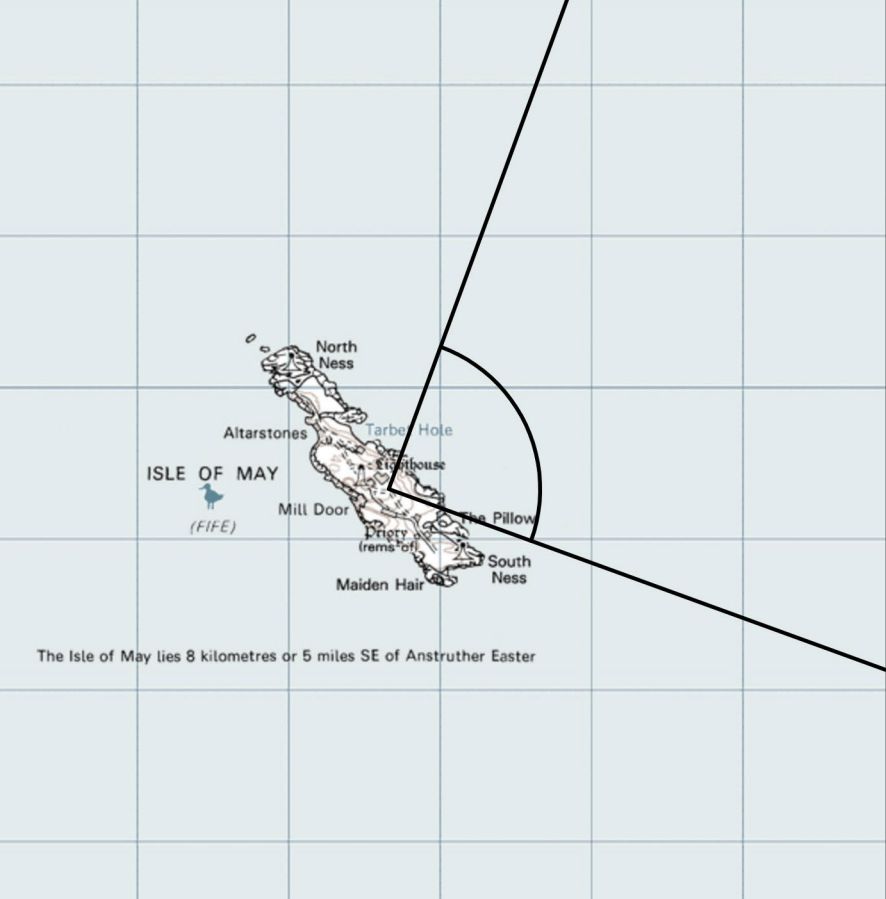


Wireframe



Nearth na Gaoithe Offshore Wind Farm
 Figure no. 15a
 Viewpoint 16 Isle of May: Photo and wireframe

Viewpoint Data:
 Viewpoint Grid Reference: E365655, N699329
 Terrain height AOD at viewpoint: 41m
 Distance to nearest Nearth na Gaoithe turbine: 16.6km
 Number of turbine hubs visible: 90
 Number of turbine tips visible: 90
 Date of photography: 17th August 2011
 Time of photography: 16:20hrs
 Camera type: Nikon D7000
 Focal length: 35mm
 Equivalent focal length: 52mm
 Bearing to centre of view: 65 degrees
 Horizontal field of view: 90 degrees
 Viewing distance: 400mm when printed on paper size
 297mm by 830mm



Reproduced from Ordnance Survey digital map data © Crown copyright 2013. All rights reserved. Licence number 100047514



Photograph

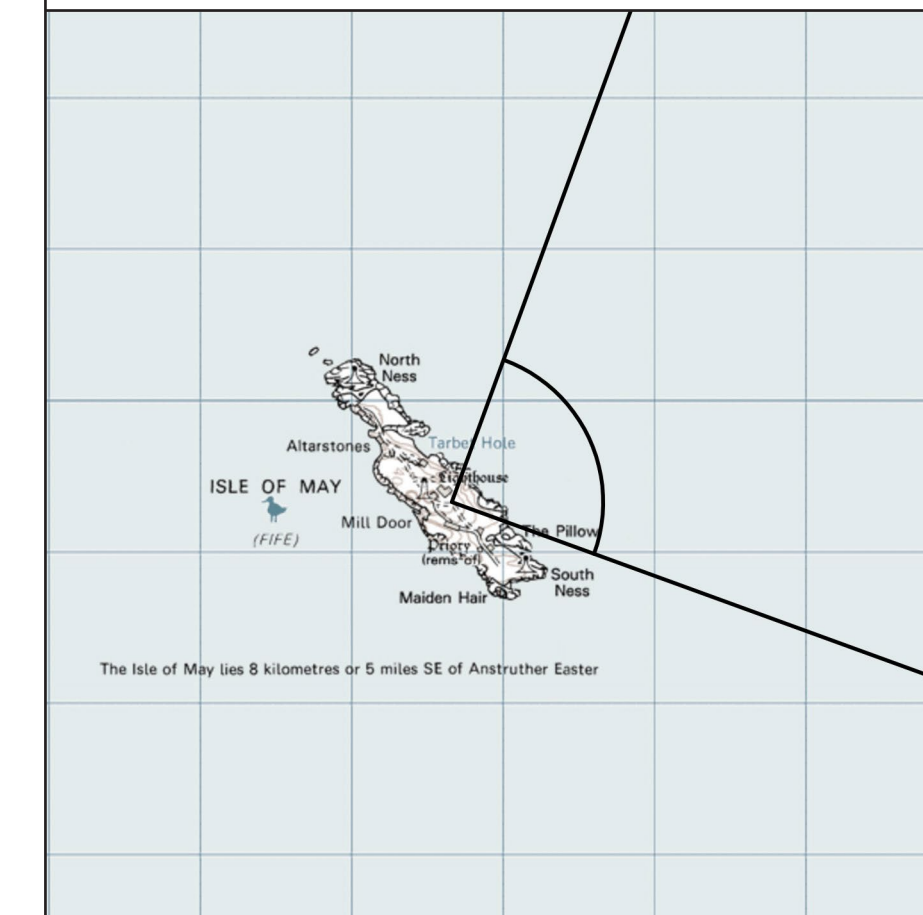


Photomontage



Near na Gaoithe Offshore Wind Farm
 Figure no. 15b
 Viewpoint 16 Isle of May: Photo and photomontage

Viewpoint Data:
 Viewpoint Grid Reference: E365655, N699329
 Terrain height AOD at viewpoint: 41m
 Distance to nearest Near na Gaoithe turbine: 16.6km
 Number of turbine hubs visible: 90
 Number of turbine tips visible: 90
 Date of photography: 17th August 2011
 Time of photography: 16:20hrs
 Camera type: Nikon D7000
 Focal length: 35mm
 Equivalent focal length: 52mm
 Bearing to centre of view: 65 degrees
 Horizontal field of view: 90 degrees
 Viewing distance: 400mm when printed on paper size
 297mm by 830mm




Reproduced from Ordnance Survey digital map data © Crown copyright 2013. All rights reserved. Licence number 100047514



Photograph



Wireframe



Neart na Gaoithe Offshore Wind Farm
 Figure no. 16
 Viewpoint 17 North Berwick Law: Photo and wireframe

Viewpoint Data:
 Viewpoint Grid Reference: E355645, N684231
 Terrain height AOD at viewpoint: 179m
 Distance to nearest Neart na Gaoithe turbine: 33.1km
 Number of turbine hubs visible: 90
 Number of turbine tips visible: 90
 Date of photography: 27th July 2011
 Time of photography: 16:05hrs
 Camera type: Nikon D7000
 Focal length: 35mm
 Equivalent focal length: 52mm
 Bearing to centre of view: 53 degrees
 Horizontal field of view: 90 degrees
 Viewing distance: 400mm when printed on paper size
 297mm by 830mm



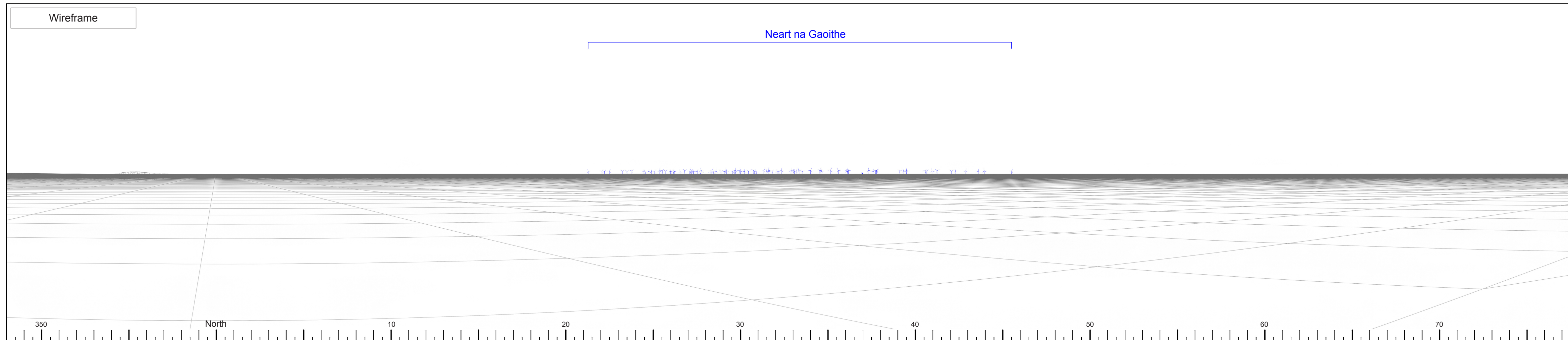
Reproduced from Ordnance Survey digital map data © Crown copyright 2013. All rights reserved. Licence number 100047514



Photograph



Wireframe



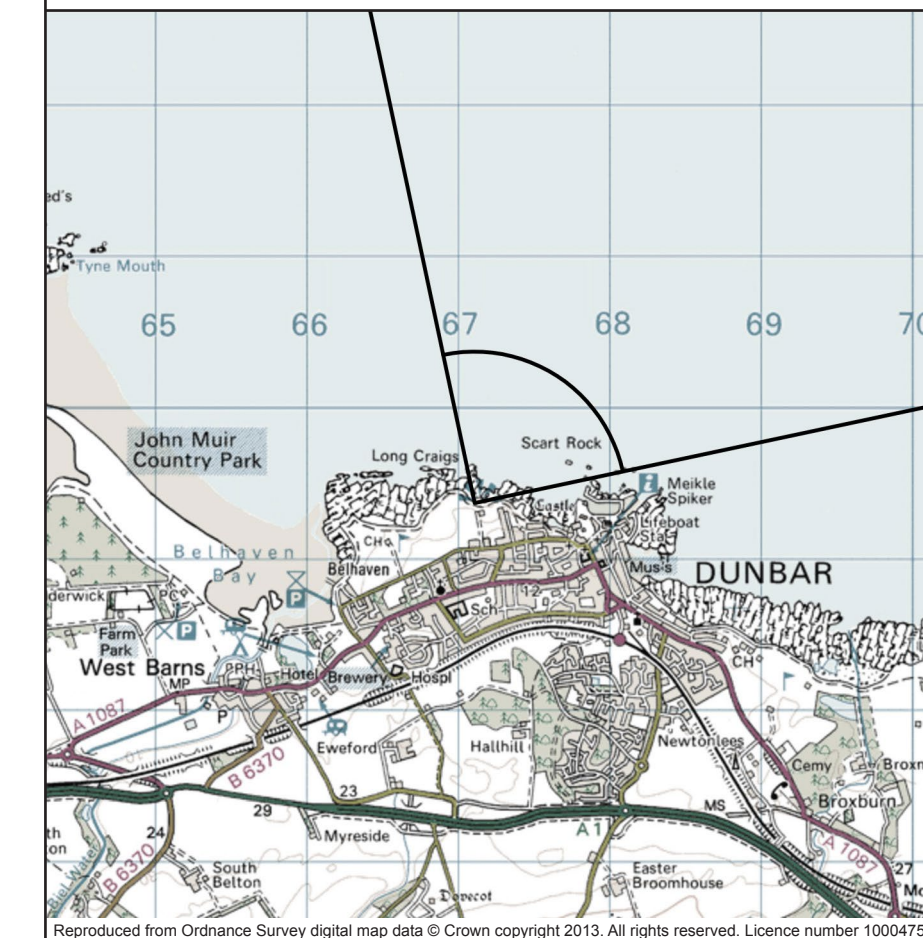
Nearth na Gaoithe Offshore Wind Farm

Figure no. 17a

Viewpoint 18 Dunbar: Photo and wireframe

Viewpoint Data:

Viewpoint Grid Reference: E367102, N679370
 Terrain height AOD at viewpoint: 10m
 Distance to nearest Nearth na Gaoithe turbine: 28.1km
 Number of turbine hubs visible: 90
 Number of turbine tips visible: 90
 Date of photography: 16th June 2011
 Time of photography: 16:15hrs
 Camera type: Nikon D7000
 Focal length: 35mm
 Equivalent focal length: 52mm
 Bearing to centre of view: 33 degrees
 Horizontal field of view: 90 degrees
 Viewing distance: 400mm when printed on paper size
 297mm by 830mm



Reproduced from Ordnance Survey digital map data © Crown copyright 2013. All rights reserved. Licence number 100047514



Photograph



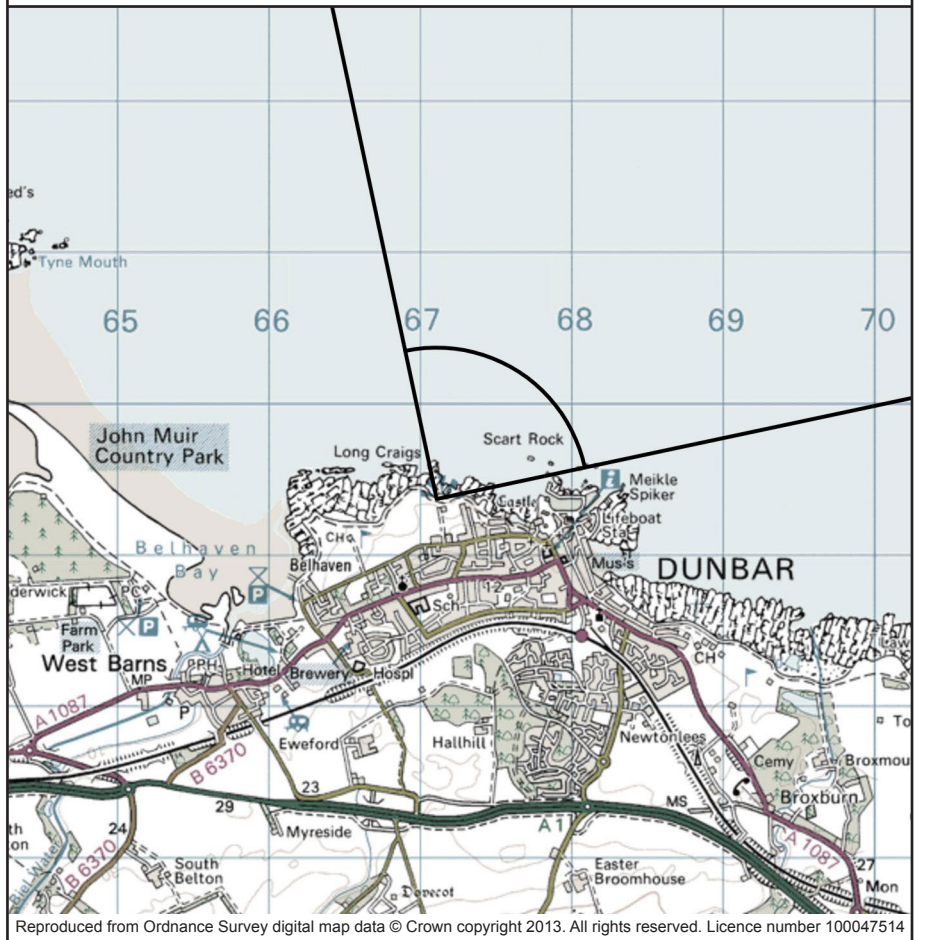
Photomontage



Near na Gaoithe Offshore Wind Farm
 Figure no. 17b
 Viewpoint 18 Dunbar: Photo and photomontage

Viewpoint Data:


Viewpoint Grid Reference: E367102, N679370
 Terrain height AOD at viewpoint: 10m
 Distance to nearest Near na Gaoithe turbine: 28.1km
 Number of turbine hubs visible: 90
 Number of turbine tips visible: 90
 Date of photography: 16th June 2011
 Time of photography: 16:15hrs
 Camera type: Nikon D7000
 Focal length: 35mm
 Equivalent focal length: 52mm
 Bearing to centre of view: 33 degrees
 Horizontal field of view: 90 degrees
 Viewing distance: 400mm when printed on paper size
 297mm by 830mm



Photograph

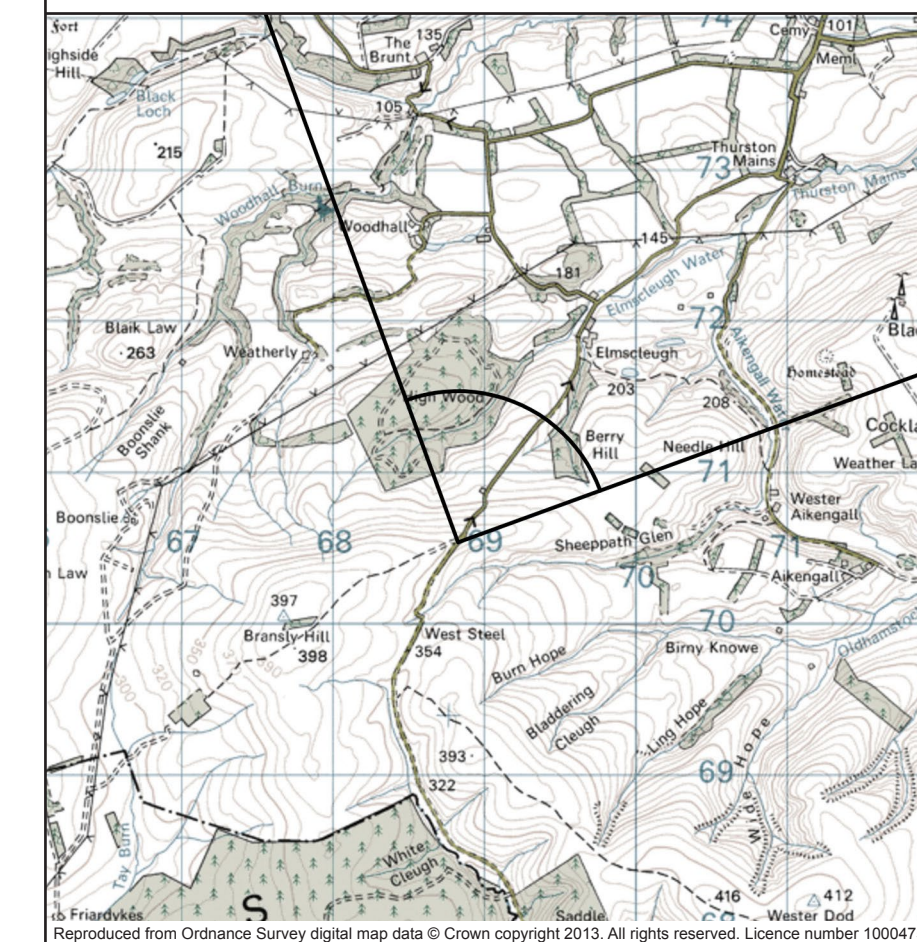


Wireframe



Nearth na Gaoithe Offshore Wind Farm
 Figure no. 18
 Viewpoint 19 West Steel: Photo and wireframe

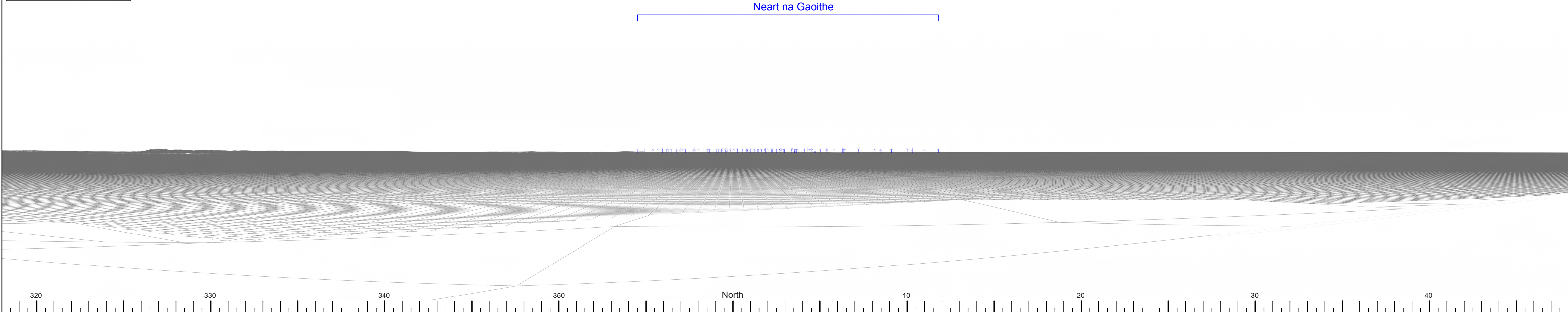
Viewpoint Data:
 Viewpoint Grid Reference: E368820, N670537
 Terrain height AOD at viewpoint: 342m
 Distance to nearest Nearth na Gaoithe turbine: 35.0km
 Number of turbine hubs visible: 90
 Number of turbine tips visible: 90
 Date of photography: 27th July 2011
 Time of photography: 14:30hrs
 Camera type: Nikon D7000
 Focal length: 35mm
 Equivalent focal length: 52mm
 Bearing to centre of view: 25 degrees
 Horizontal field of view: 90 degrees
 Viewing distance: 400mm when printed on paper size
 297mm by 830mm



Photograph

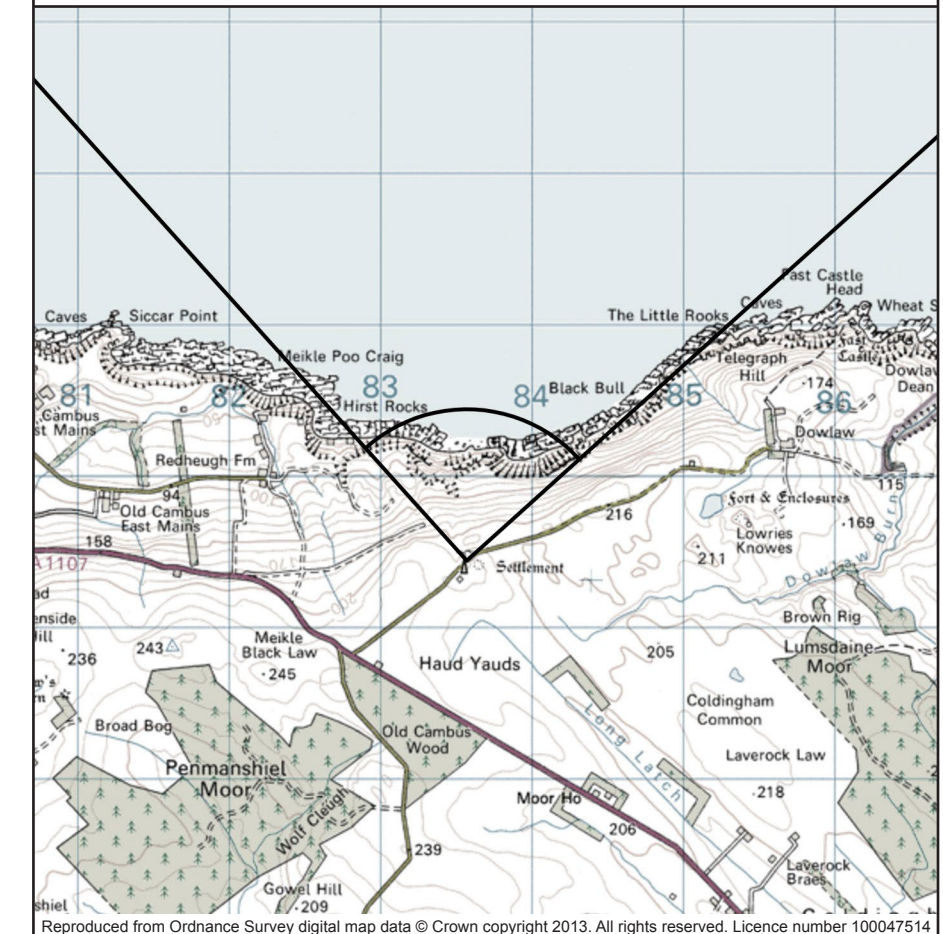


Wireframe



Neart na Gaoithe Offshore Wind Farm
 Figure no. 19
 Viewpoint 20 Coldingham Moor: Photo and wireframe

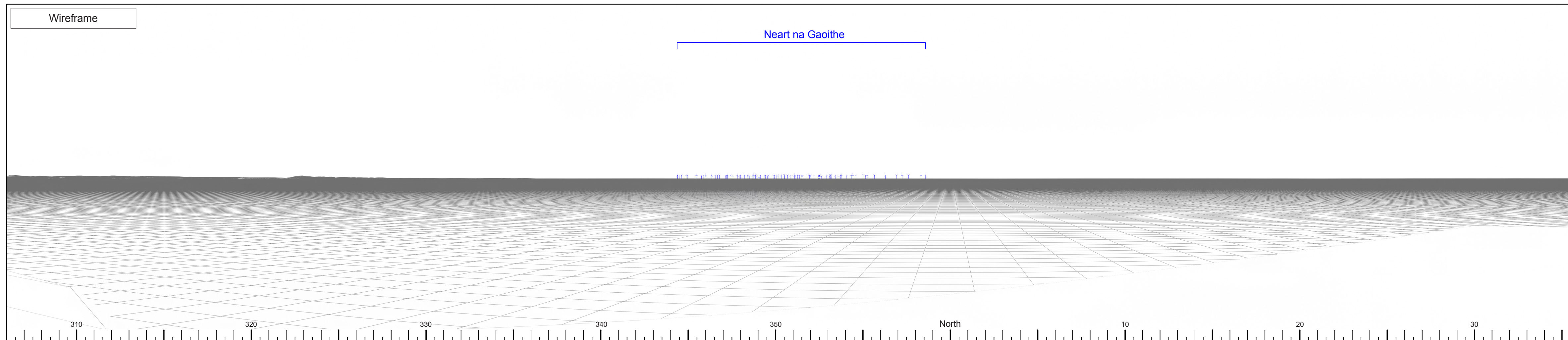
Viewpoint Data:
 Viewpoint Grid Reference: E383563, N669442
 Terrain height AOD at viewpoint: 217m
 Distance to nearest Neart na Gaoithe turbine: 32.9km
 Number of turbine hubs visible: 90
 Number of turbine tips visible: 90
 Date of photography: 19th August 2011
 Time of photography: 11:55hrs
 Camera type: Nikon D7000
 Focal length: 35mm
 Equivalent focal length: 52mm
 Bearing to centre of view: 3 degrees
 Horizontal field of view: 90 degrees
 Viewing distance: 400mm when printed on paper size
 297mm by 830mm



Photograph



Wireframe



Nearth na Gaoithe Offshore Wind Farm
 Figure no. 20a
 Viewpoint 21 St Abbs Head: Photo and wireframe

Viewpoint Data:
 Viewpoint Grid Reference: E391231, N669168
 Terrain height AOD at viewpoint: 90m
 Distance to nearest Nearth na Gaoithe turbine: 33.1km
 Number of turbine hubs visible: 90
 Number of turbine tips visible: 90
 Date of photography: 27th July 2011
 Time of photography: 13:15hrs
 Camera type: Nikon D7000
 Focal length: 35mm
 Equivalent focal length: 52mm
 Bearing to centre of view: 351 degrees
 Horizontal field of view: 90 degrees
 Viewing distance: 400mm when printed on paper size
 297mm by 830mm



Reproduced from Ordnance Survey digital map data © Crown copyright 2013. All rights reserved. Licence number 100047514



Photograph



Photomontage



Neart na Gaoithe Offshore Wind Farm

Figure no. 20b

Viewpoint 21 St Abbs Head: Photo and photomontage

Viewpoint Data:

Viewpoint Grid Reference: E391231, N669168
 Terrain height AOD at viewpoint: 90m
 Distance to nearest Neart na Gaoithe turbine: 33.1km
 Number of turbine hubs visible: 90
 Number of turbine tips visible: 90
 Date of photography: 27th July 2011
 Time of photography: 13:15hrs
 Camera type: Nikon D7000
 Focal length: 35mm
 Equivalent focal length: 52mm
 Bearing to centre of view: 351 degrees
 Horizontal field of view: 90 degrees
 Viewing distance: 400mm when printed on paper size 297mm by 830mm

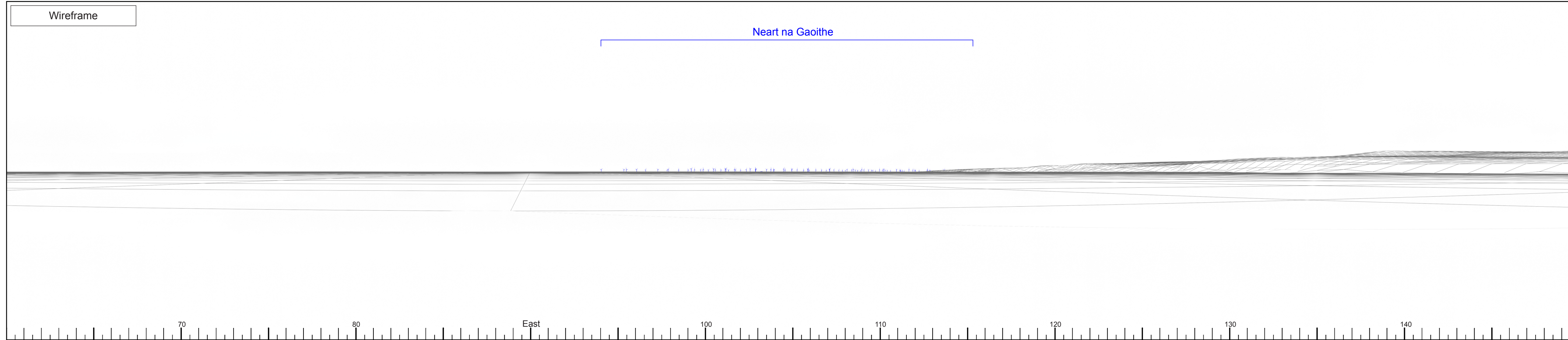


Reproduced from Ordnance Survey digital map data © Crown copyright 2013. All rights reserved. Licence number 100047514



Wireframe

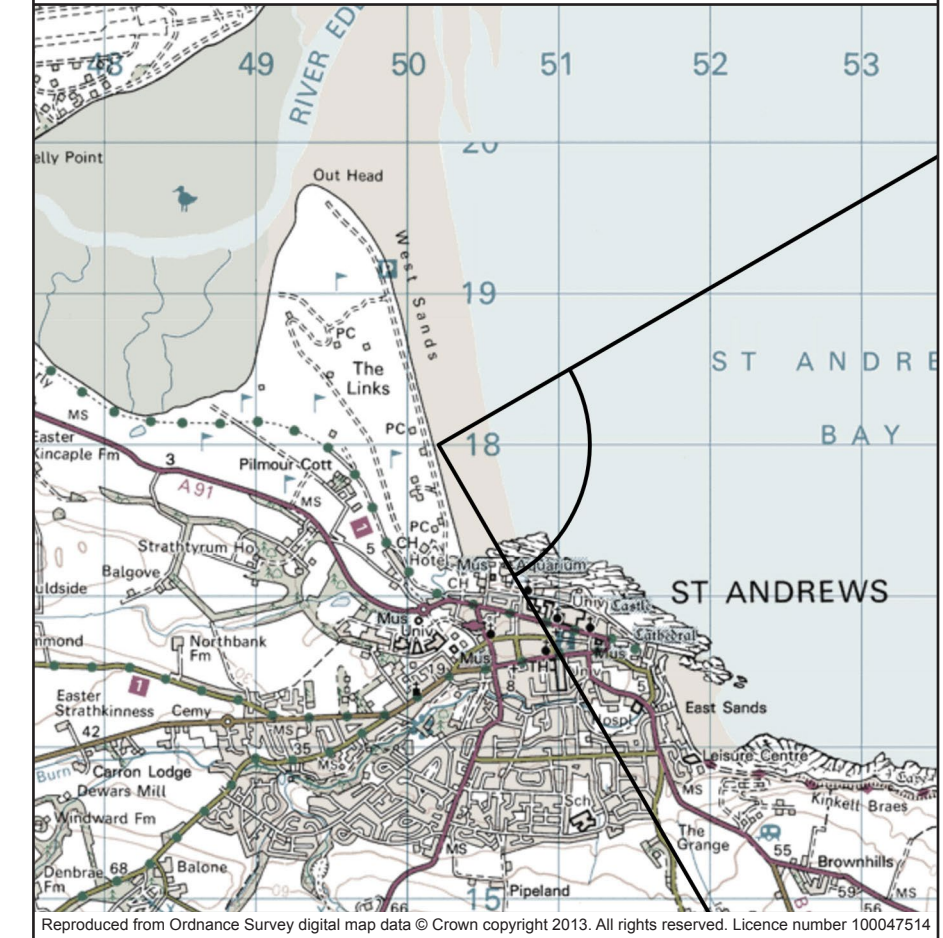
Neart na Gaoithe



Neart na Gaoithe Offshore Wind Farm

Figure no. 21
St Andrews, West Sands Road: Wireframe only

Viewpoint Data:
Viewpoint Grid Reference: E350200, N718000
Terrain height AOD at viewpoint: 0m
Distance to nearest Neart na Gaoithe turbine: 30.1km
Number of turbine hubs visible: 86
Number of turbine tips visible: 90
Bearing to centre of view: 105 degrees
Horizontal field of view: 90 degrees
Viewing distance: 400mm when printed on paper size 297mm by 830mm

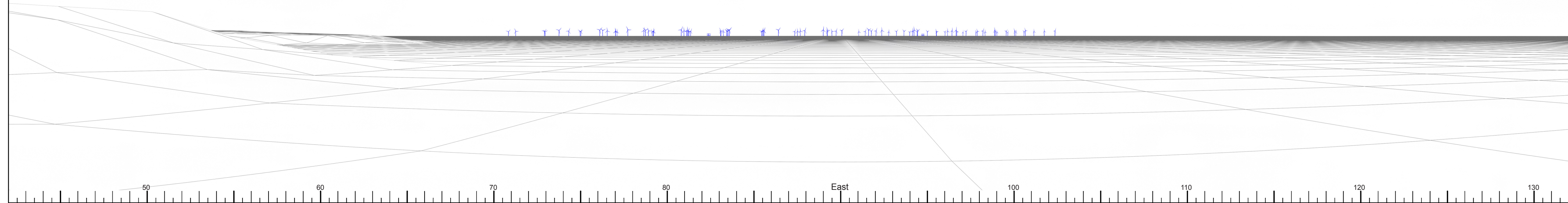


Reproduced from Ordnance Survey digital map data © Crown copyright 2013. All rights reserved. Licence number 100047514



Wireframe

Neart na Gaoithe



Neart na Gaoithe Offshore Wind Farm

Figure no. 22

Crail: Wireframe only

Viewpoint Data:

Viewpoint Grid Reference: E361011, N707261

Terrain height AOD at viewpoint: 10m

Distance to nearest Neart na Gaoithe turbine: 19.0km

Number of turbine hubs visible: 90

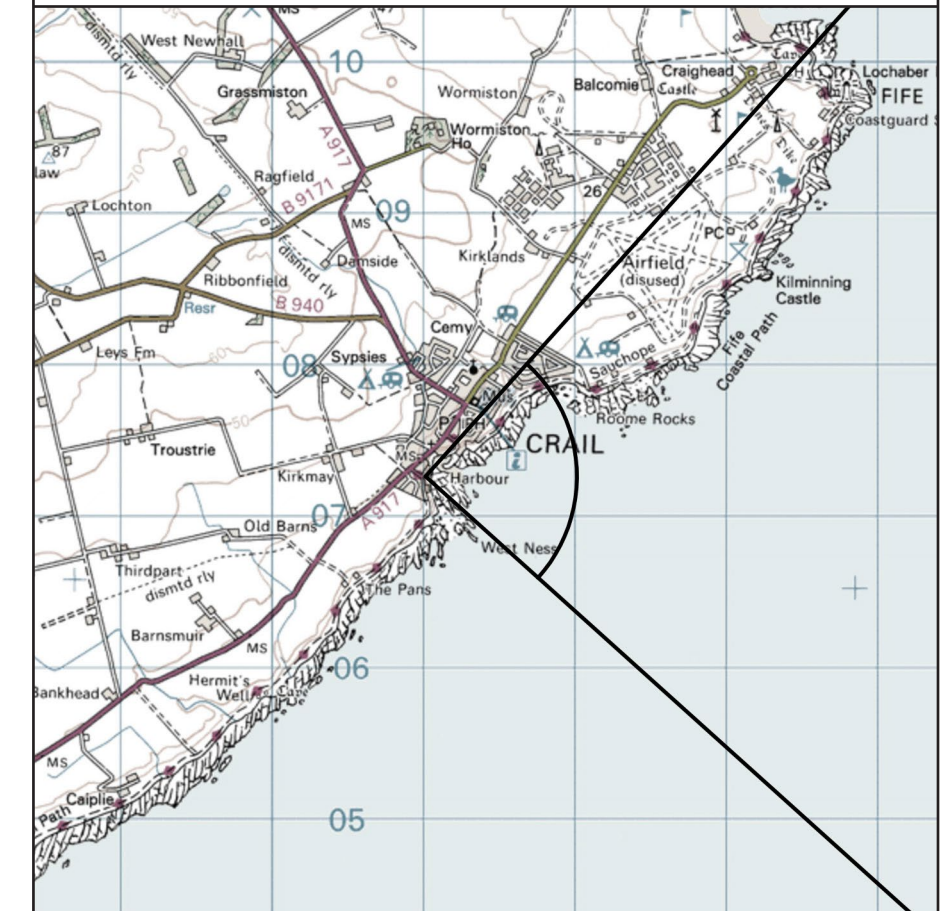
Number of turbine tips visible: 90

Bearing to centre of view: 87 degrees

Horizontal field of view: 90 degrees

Viewing distance: 400mm when printed on paper size

297mm by 830mm

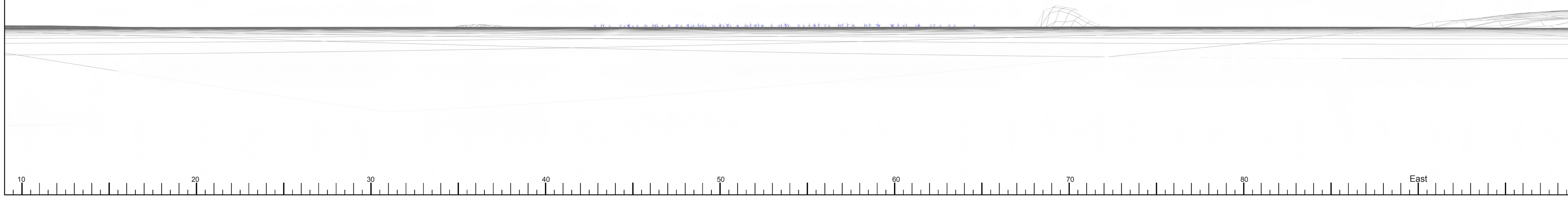


Reproduced from Ordnance Survey digital map data © Crown copyright 2013. All rights reserved. Licence number 100047514



Wireframe

Neart na Gaoithe



Neart na Gaoithe Offshore Wind Farm

Figure no. 23
Scottish Seabird Centre, North Berwick: Wireframe only

Viewpoint Data:
Viewpoint Grid Reference: E355438, N685631
Terrain height AOD at viewpoint: 0m
Distance to nearest Neart na Gaoithe turbine: 32.5km
Number of turbine hubs visible: 90
Number of turbine tips visible: 90
Bearing to centre of view: 54 degrees
Horizontal field of view: 90 degrees
Viewing distance: 400mm when printed on paper size 297mm by 830mm

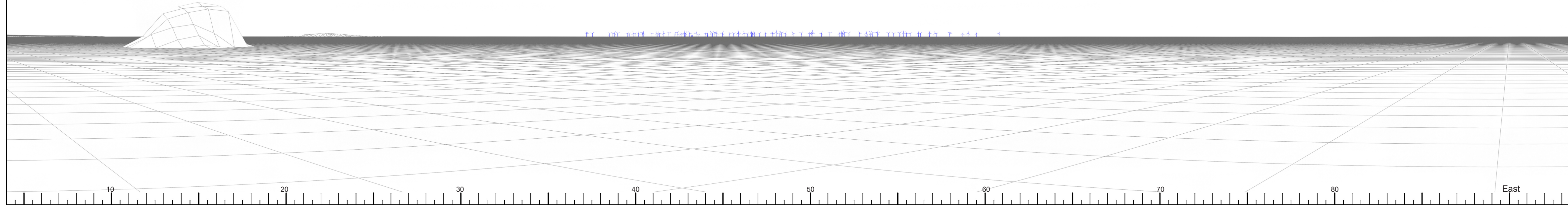


Reproduced from Ordnance Survey digital map data © Crown copyright 2013. All rights reserved. Licence number 100047514



Wireframe

Neart na Gaoithe



Neart na Gaoithe Offshore Wind Farm

Figure no. 24

Tantallon Castle: Wireframe only

Viewpoint Data:

Viewpoint Grid Reference: E359609, N685048

Terrain height AOD at viewpoint: 30m

Distance to nearest Neart na Gaoithe turbine: 29.4km

Number of turbine hubs visible: 90

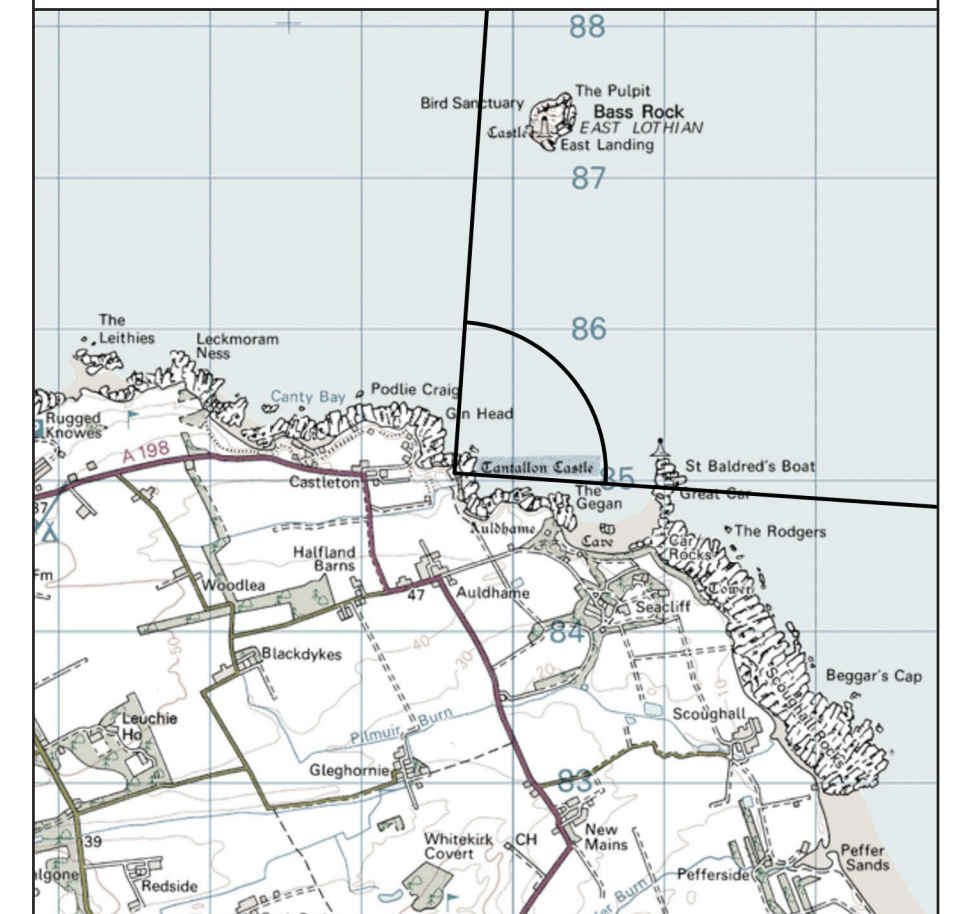
Number of turbine tips visible: 90

Bearing to centre of view: 49 degrees

Horizontal field of view: 90 degrees

Viewing distance: 400mm when printed on paper size

297mm by 830mm



Reproduced from Ordnance Survey digital map data © Crown copyright 2013. All rights reserved. Licence number 100047514

