






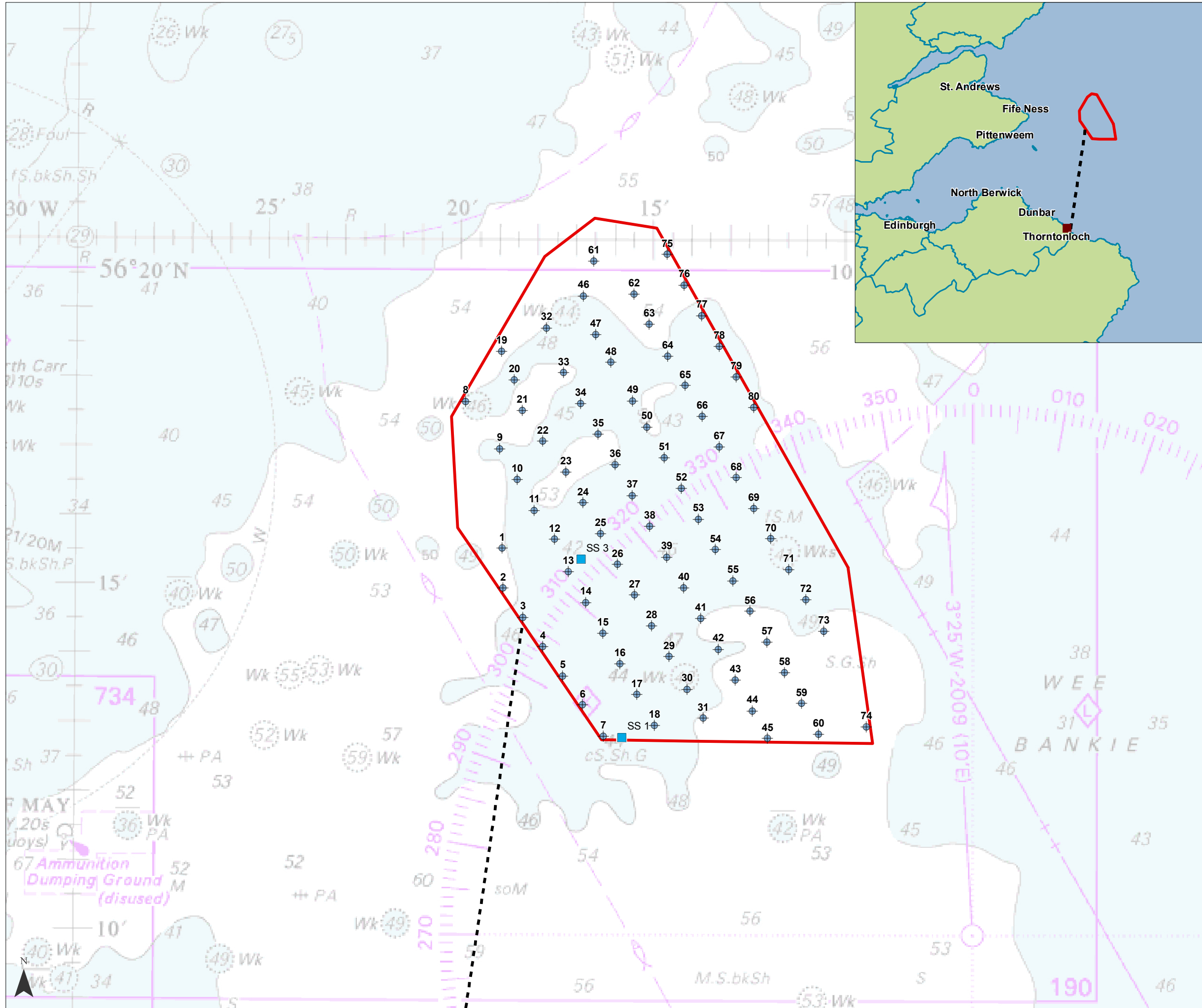
**Neart na Gaoithe
Offshore Wind Farm**

**Indicative Layout:
Maximum Height Scenario**

Layout B

Tip height 197m
Hub height 115m
80 turbines

-  Indicative Turbine Location (Layout B)
-  Substation Location
-  Cable Route Landing Site
-  Neart na Gaoithe Site Boundary
-  Thorntonloch Cable Route



Map Scale: 1:100,000 @ A3

Figure 21.2