






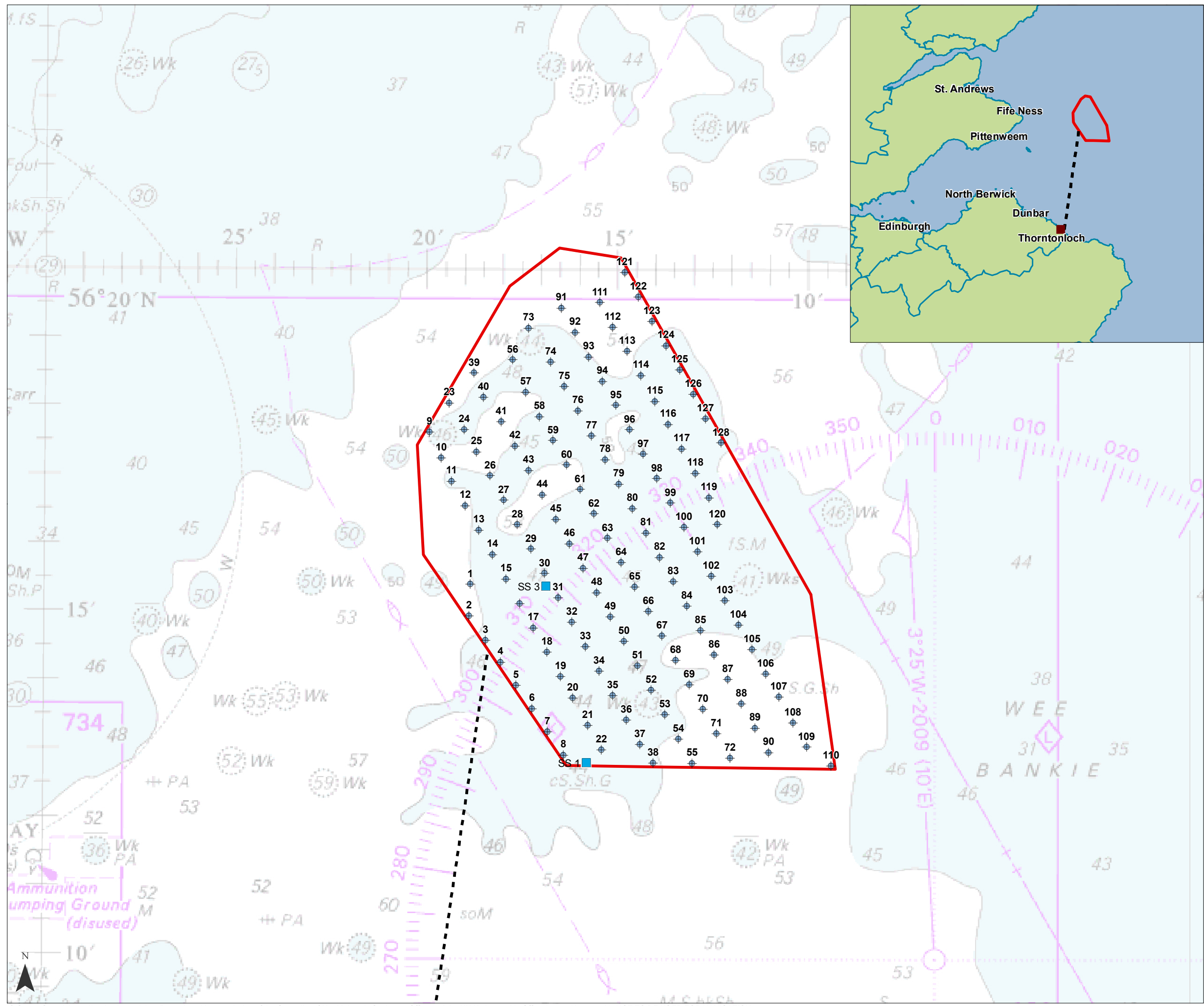
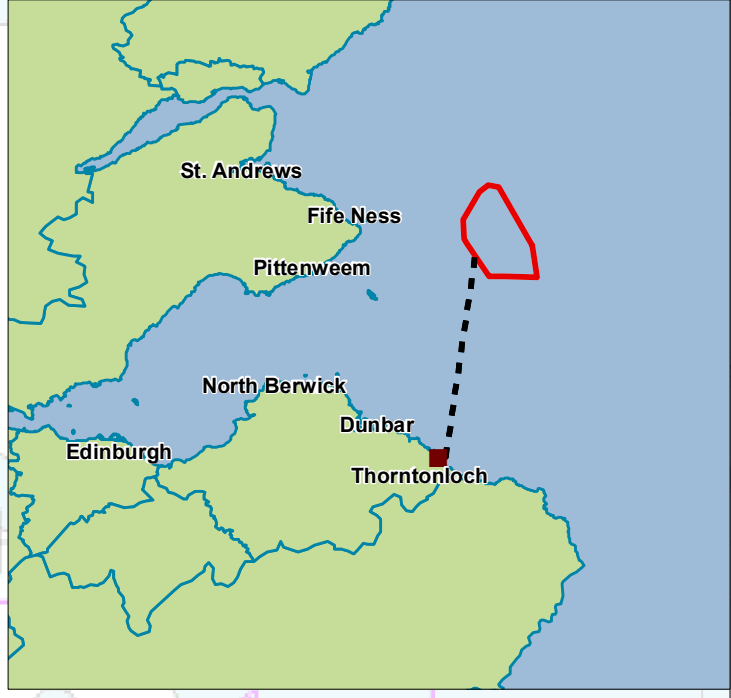
**Neart na Gaoithe
Offshore Wind Farm**

**Indicative Layout:
Maximum Density Scenario**

Layout A

Tip height 175m
Hub height 115m
128 turbines

-  Indicative Turbine Location (Layout A)
-  Substation Location
-  Cable Route Landing Site
-  Thorntonloch Cable Route
-  Neart na Gaoithe Site Boundary



Map Scale: 1:100,000 @ A3

Figure 21.3