










Neart na Gaoithe Offshore Wind Farm

Zone of Theoretical Visibility (ZTV) to tip height Maximum Density Scenario

Tip height 175m
Hub height 115m
128 turbines

-  Neart na Gaoithe Wind Farm
-  50km Study Area from Neart na Gaoithe Wind Farm Site Boundary
-  5km Interval distance banding from Neart na Gaoithe Wind Farm Site Boundary

- Potential number of turbines visible:
-  1 - 22
 -  23 - 43
 -  44 - 64
 -  65 - 85
 -  86 - 106
 -  107 - 128

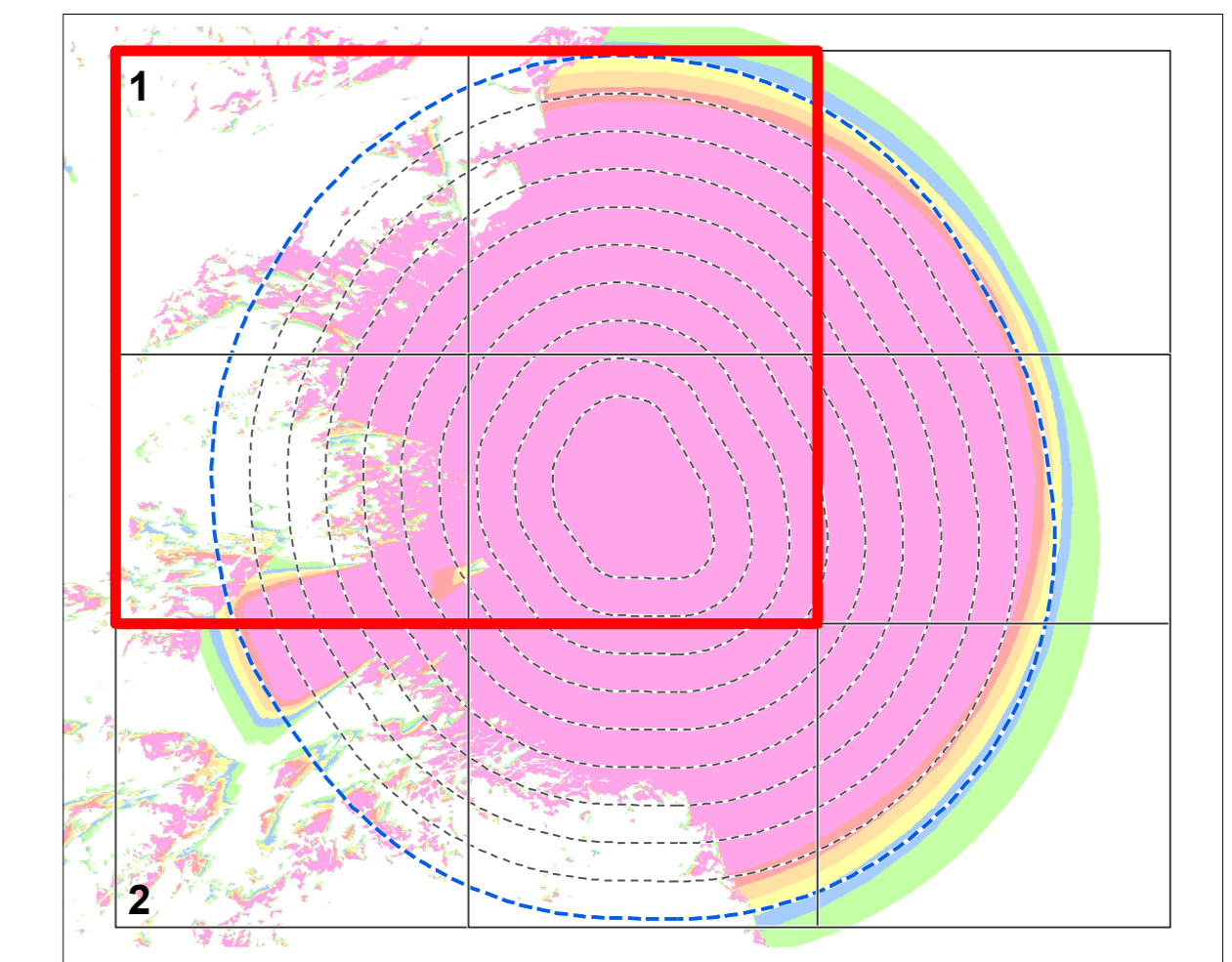
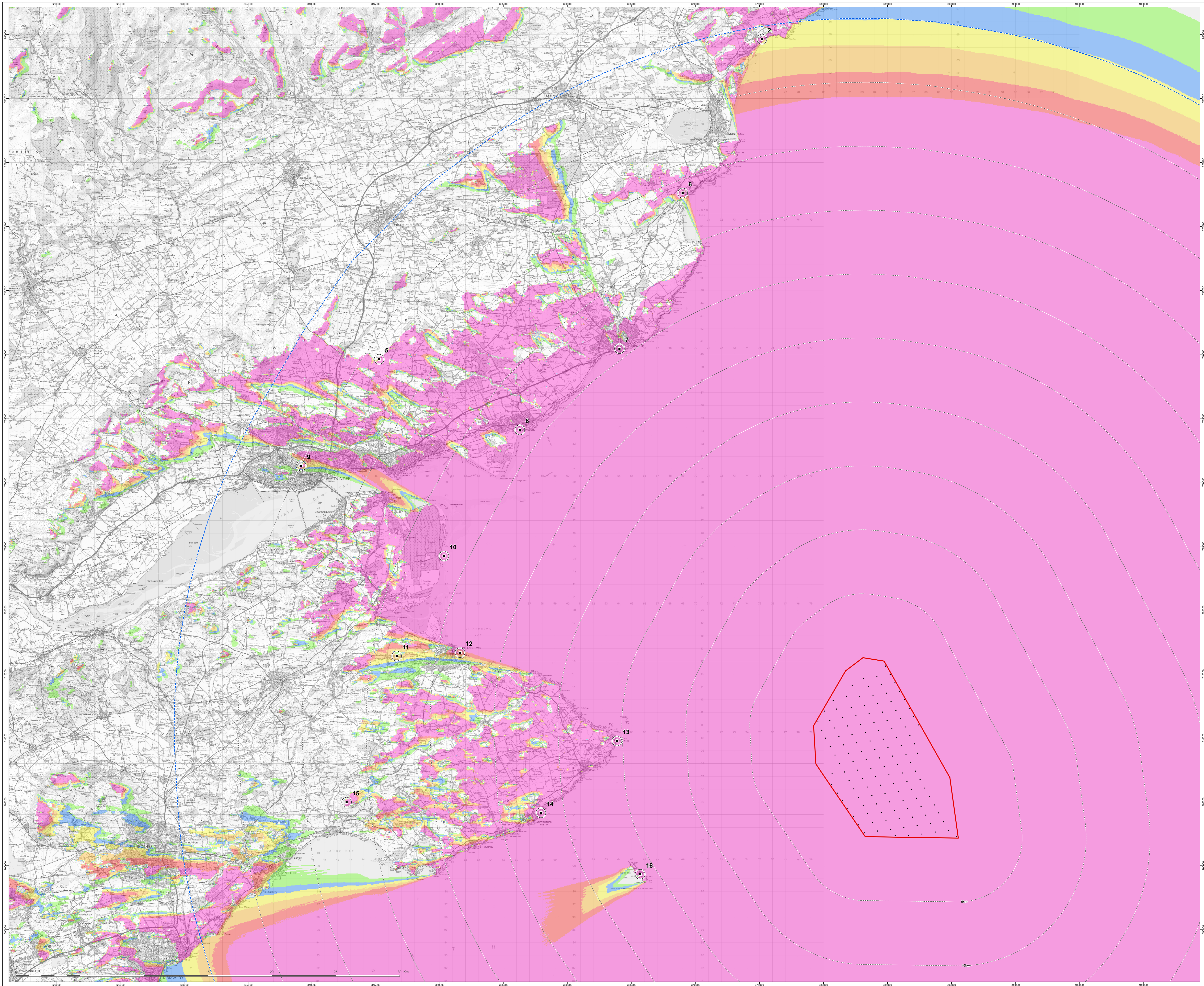
Notes:
The ZTV is calculated to turbine tip height (175m) from a viewing height of 2m above ground level.
The terrain model is bare ground and derived from OS Panorama height data.
Earth curvature and atmospheric refraction have been taken into account.

-  Proposed Viewpoint Locations
- 2. Beach Road, Kirkton, St Cyrus
- 5. Dodd Hill
- 6. Braehead of Lunan
- 7. Arbroath Signal Tower
- 8. Carnoustie
- 9. Dundee Law
- 10. Tentismuir
- 11. Strathkinness
- 12. St Andrews, East Scores
- 13. Fife Ness, Lochaber Rock
- 14. Anstruther Easter
- 15. Largo Law
- 16. Isle of May
- 17. North Berwick Law
- 18. Dunbar
- 19. West Steel
- 20. Coldingham Moor
- 21. St Abb's Head

Map Scale: 1:100,000 @ A3

Figure 21.5b




LUCCS-Fig11-09b-2147-001-e-ZTV_T14_A3_15062012









Neart na Gaoithe Offshore Wind Farm

Zone of Theoretical Visibility (ZTV) to tip height Maximum Density Scenario

Tip height 175m
Hub height 115m
128 turbines

-  Neart na Gaoithe Wind Farm
-  50km Study Area from Neart na Gaoithe Wind Farm Site Boundary
-  5km Interval distance banding from Neart na Gaoithe Wind Farm Site Boundary

- Potential number of turbines visible:
-  1 - 22
 -  23 - 43
 -  44 - 64
 -  65 - 85
 -  86 - 106
 -  107 - 128

Notes:
The ZTV is calculated to turbine tip height (175m) from a viewing height of 2m above ground level.
The terrain model is bare ground and derived from OS Panorama height data.
Earth curvature and atmospheric refraction have been taken into account.

-  Proposed Viewpoint Locations
- 2. Beach Road, Kirkton, St Cyrus
- 5. Dodd Hill
- 6. Braehead of Lunan
- 7. Arbroath Signal Tower
- 8. Carnoustie
- 9. Dundee Law
- 10. Tentsmuir
- 11. Strathkinness
- 12. St Andrews, East Scores
- 13. Fife Ness, Lochaber Rock
- 14. Anstruther Easter
- 15. Largo Law
- 16. Isle of May
- 17. North Berwick Law
- 18. Dunbar
- 19. West Steel
- 20. Coldingham Moor
- 21. St Abb's Head

Map Scale: 1:100,000 @ A3

Figure 21.5b

LUCC: P12109_2147-021-05_ZTV_T1A_A3_15062012

