







# Neart na Gaoithe Offshore Wind Farm

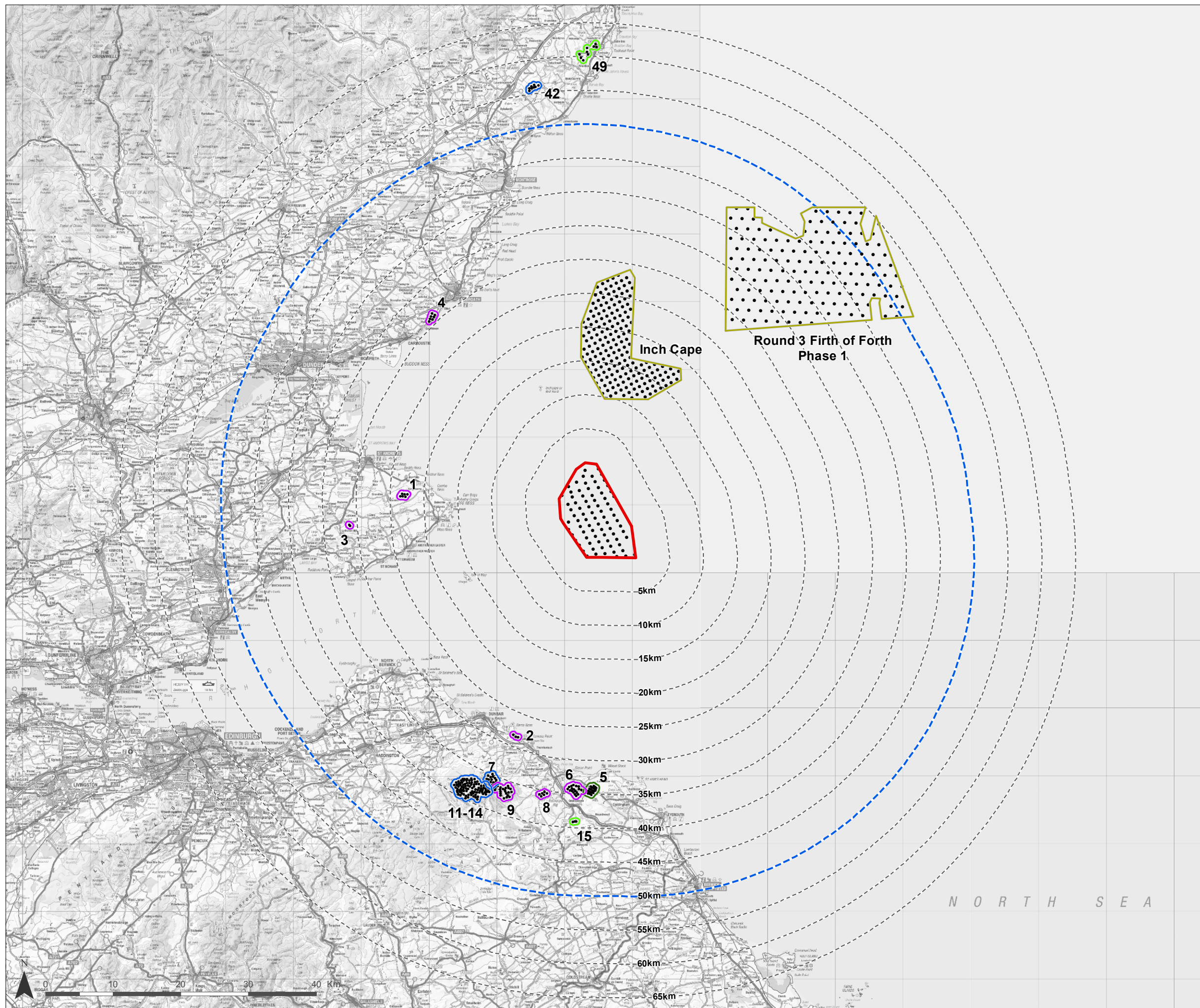
## Wind Farms included within the Cumulative Assessment

-  Neart na Gaoithe Wind Farm Maximum Height Scenario
-  50km Study Area from Neart na Gaoithe Wind Farm Site Boundary
-  5km interval distance banding from Neart na Gaoithe Wind Farm Site Boundary

### Wind farm status

-  Operational
-  Under Construction
-  Consented
-  Application Submitted
-  Design Scoping

1. **Kenly Wind Farm:** Application Submitted, 6 turbines, 100m to tip
2. **Dunbar Wind Farm:** Application Submitted, 3 turbines, 125m to tip
3. **South Cassingray:** Application Submitted, 2 turbines, 100m to tip
4. **Corse Hill (Nether Kelly):** Application Submitted, 7 turbines, 126m to tip
5. **Drone Hill:** Under Construction, 22 turbines, 76m to tip
6. **Penmanshiel:** Application Submitted, 19 turbines, 100m to tip
7. **Aikengall:** Operational, 16 turbines, 125m to tip
8. **Blackburn:** Application Submitted, 6 turbines, 126.5m to tip
9. **Aikengall II - Wester Dod:** Application Submitted, 22 turbines, 145m to tip
11. **Crystal Rig - Phase 1:** Operational, 20 turbines, 100m to tip
12. **Crystal Rig - Phase 2a:** Operational, 9 turbines, 110m to tip
13. **Crystal Rig - Phase 2:** Operational, 56 turbines, 125m to tip
14. **Crystal Rig - Phase 1a:** Operational, 5 turbines, 100m to tip
15. **Brockholes:** Consented, 3 turbines, 84m to tip
42. **Tullo:** Operational, 8 turbines, 100m to tip
49. **St John's Hill:** Consented, 9 turbines, 100m to tip
- Round 3 Firth of Forth - Phase 1:** Design Scoping, 154 turbines, 199m to tip
- Inch Cape:** Design Scoping, 188 turbines, 215m to tip



Map Scale: 1:550,082@ A3

Figure 21.29