




**Neart na Gaoithe
Offshore Wind Farm**


► Paired CZTV to tip height for Neart na Gaoithe Wind Farm in combination with Dunbar Wind Farm

 Neart na Gaoithe Wind Farm Maximum Height Scenario


 50km Study Area from Neart na Gaoithe Wind Farm Site Boundary

 5km interval distance banding from Neart na Gaoithe Wind Farm Site Boundary


Wind farm status

 **2. Dunbar Wind Farm:**
Application Submitted
3 turbines, 125m to tip

Potential windfarm visibility:

 Only Neart na Gaoithe Wind Farm visible

 Neart na Gaoithe Wind Farm + Dunbar Wind Farm visible

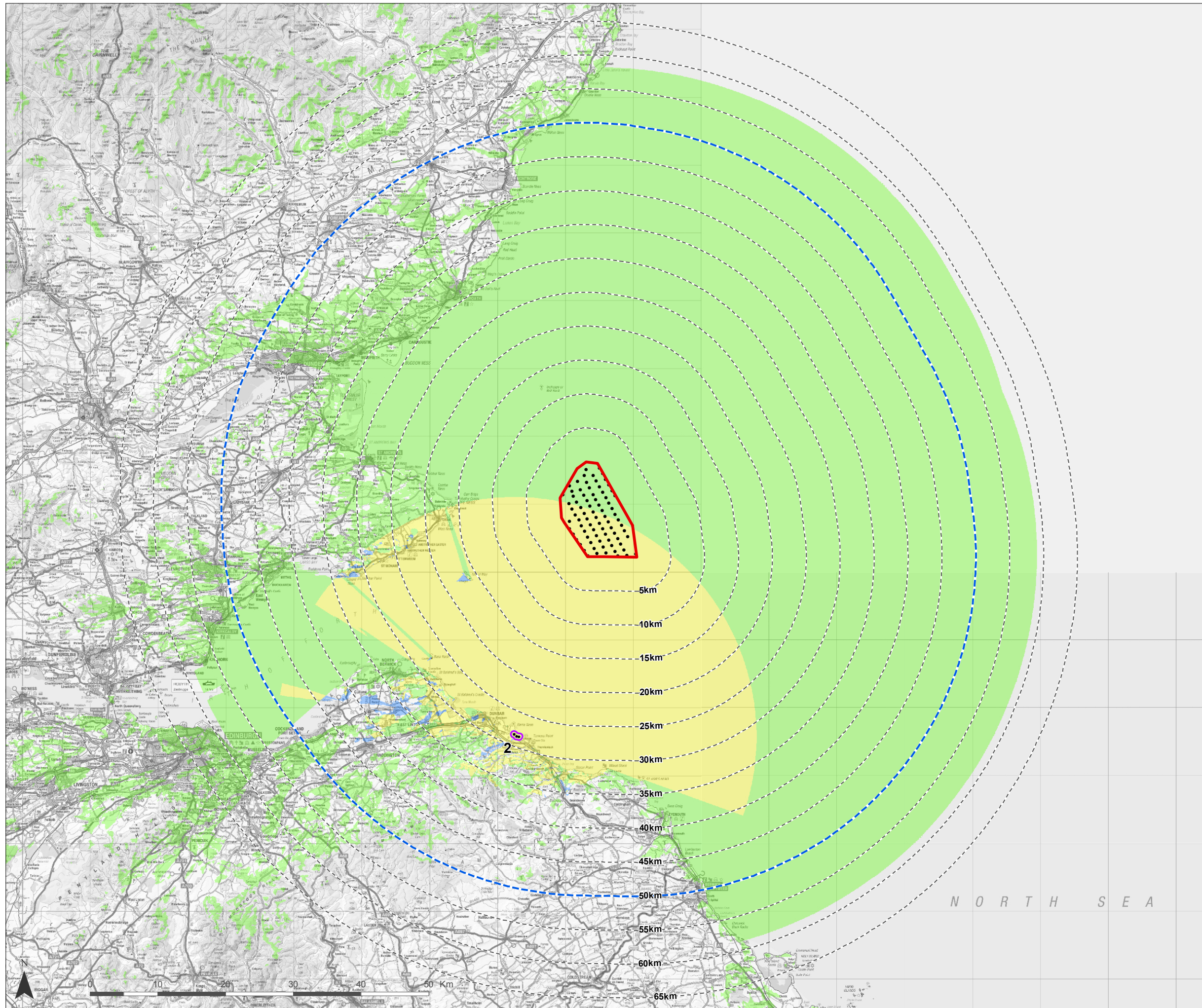
 Only Dunbar Wind Farm visible

Notes:

The ZTV is calculated to turbine tip height from a viewing height of 2m above ground level.

The terrain model is bare ground and derived from OS Panorama height data.

Earth curvature and atmospheric refraction have been taken into account.



Map Scale: 1:550,000@ A3

Figure 21.39