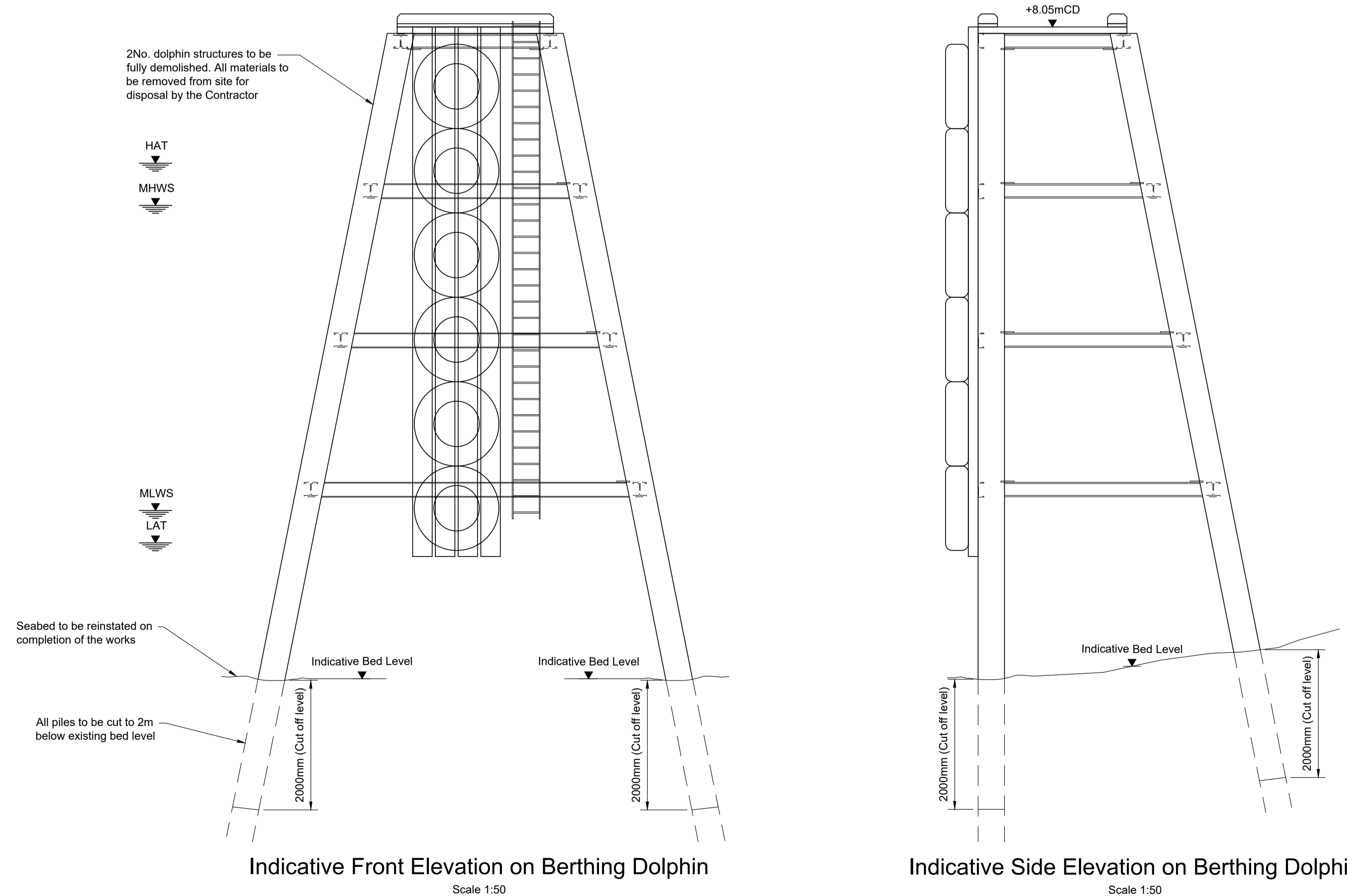
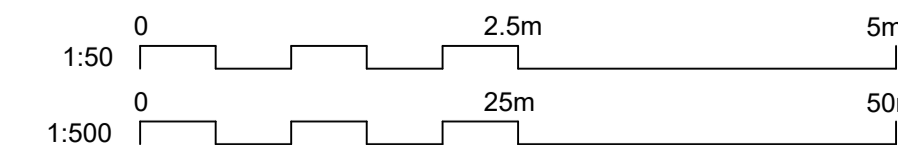


Indicative Rock Anchor Positions
Scale 1:500



Indicative Front Elevation on Berthing Dolphin
Scale 1:50

Indicative Side Elevation on Berthing Dolphin
Scale 1:50



- Notes
1. This drawing shall be read in conjunction with the Scope.
 2. The Project Manager shall be notified immediately of any discrepancy encountered on site.
 3. All dimensions are in metres (m) unless noted otherwise.
 4. The drawing shall not be scaled. FOLLOW WRITTEN DIMENSIONS ONLY.
 5. Levels are in metres relative to Chart Datum (CD) unless noted otherwise.
 6. At Kyleakin, Chart Datum is 2.73m below local Ordnance Datum.
 7. Details of existing structures and bed levels have been taken from available record drawings and may not be complete in every detail. For full details, Contractor to refer to drawings included in Site Information. Structure details and bed levels shall be confirmed by the Contractor.
 8. Access to the harbour shall be maintained at all times. Harbour Operations shall not be disrupted by the Contractor. Contractor is not permitted to use anchors, it is anticipated the contractor will deploy a spud or jack-up barge, and all plant shall remain within Contractors Working Area as shown during demolition works.
 9. The Contractor shall ensure the temporary and permanent stability of all parts of the Works at all times.
 10. The Contractor shall be responsible for maintaining the seabed free of debris and obstructions outwith the working areas.
 11. The Contractor shall be responsible for determining the tidal conditions affecting the Works and planning their activities accordingly. The Site Information presents tidal conditions anticipated at Kyleakin. Actual water levels can vary substantially due to meteorological conditions and other effects.
 12. Contractor to clearly mark their floating plant and the works area at all times.

Key to symbols

Reference drawings
358436-MMD-AK-DR-C-1000 General Arrangement and Working Areas
Record Drawings in Site Information
1985/11/4B Kyleakin Moorings - Setting Out Details (Crouch and Hogg, 1978)
1985/11/3B Kyleakin Moorings - Details of Dolphin 2No (Crouch and Hogg, 1978)

Rev	Date	Drawn	Description	Ch'k'd	App'd
P1	25.09.20	RM	For Client Comment	MC	MR


MOTT MACDONALD

St Vincent Plaza
319 St Vincent Street
Glasgow, G2 5LD
United Kingdom

T +44 (0)141 222 4500
F +44 (0)141 221 2048
W mottmac.com

Client

Caledonian Maritime Assets Limited
Municipal Buildings
Fore Street
Port Glasgow
PA14 5EQ



Title

Kyleakin Berthing Dolphin Demolition Requirements

Designed	L Anderson	LA	Eng check	M Cairns	MC
Drawn	R Macrae	RM	Coordination	M Cairns	MC
Dwg check	M Kerr	MK	Approved	M Ross	MR
Scale at A1	Status	Rev	Security		
As Shown	PRE	P1	STD		
Drawing Number	358436-MMD-AK-XX-DR-C-1001				