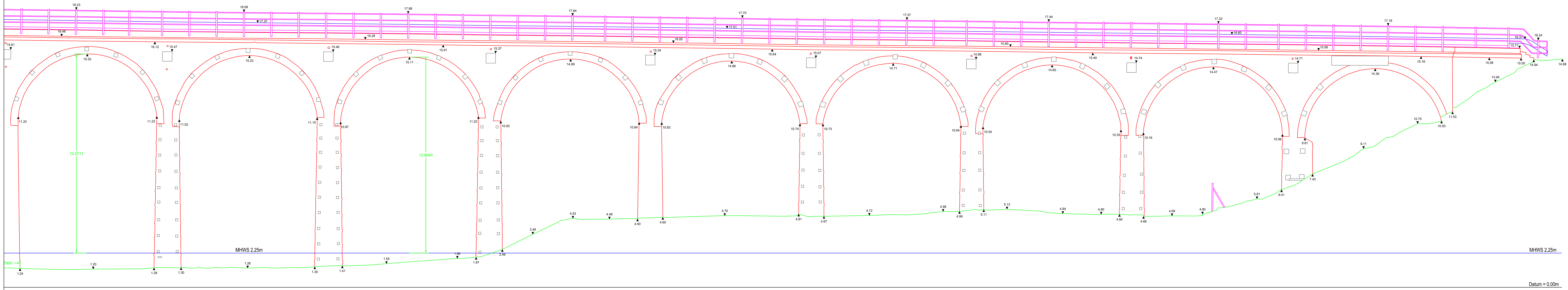

East Elevation

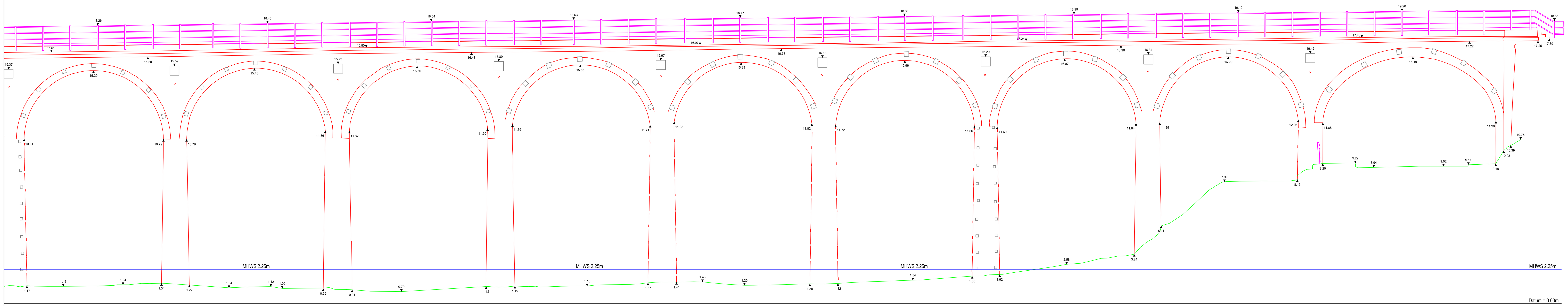

West Elevation

LEGEND

- Contour
- Prominent Contour
- Kerb
- Low Kerb
- Road Verge
- Back of Footpath
- Crash Barrier
- Wall
- Wall (To scale)
- Wall Overhang
- Concrete Base
- Steps
- Fence
- Gate
- Building
- Building Minor
- Building Overhang
- Soffit Line
- Top of bank
- Bottom of bank
- Verge
- Tactile Paving
- Track (To scale)
- Ditch
- Water Line
- Rock Outcrop
- Hedge (To scale)
- Foliage
- Tree Area
- Tree
- Bush
- Pipeline
- Channel (To scale)
- Overhead Line
- Seat
- Junction / Location Box
- Road Sign
- Railway
- Bearer
- Buffer
- Cable Housing
- Check Rail
- Coping Edge
- Ground Cable
- Ground Signal
- Hollow Sleeper
- Magnet
- Mast
- Orange Pipe Crossing
- Red Bond
- Signal
- Signal Wire
- Sleeper Edge
- Switch
- Switch Equipment
- Track Warning System

- AV Air Valve
- Bed Level
- BH Borehole
- Bin Rubbish Bin
- Bol Bollard
- BS Bus Stop
- BT British Telecom
- CTV Cable T.V.
- CR Cable Riser
- CCTV Camera
- CULV IL Culvert
- Dp Down Pipe
- Dr Drain
- EP Electricity Pole
- ER Earth Rod
- FH Fire Hydrant
- FL Floor Level
- G Gully
- Gas Gas Pipe
- GR Gas Riser
- GV Gas Valve
- IC Inspection Cover Small
- IC Inspection Cover Large
- IL Invert Level
- IRS Illuminated Road Sign
- KO Kerb Outlet
- LP Lamp Post
- L/B Lifebelt
- Met Meter
- MH Circular Manhole
- MH Manhole
- MH Triangular Manhole
- Mon Monitor
- Moor Mooring Post
- MP Marker Post
- P Post
- PB Post Box
- Pipe Pipe
- PIT Trial Pit
- RE Rodding Eye
- RS Road Sign
- Spot Level
- SC Stop Cock
- Stay Stay
- Phone Telephone
- Stp Tree Stump
- TL Threshold Level
- TP Telegraph Pole
- TS Traffic Signal
- WLev Water Level
- Axle Counter Axle Counter
- Cant Cant Marker
- CN Crossing Nose
- Exp Expansion Joint
- FB Flash Butt Weld
- IJ/4 Insulated Joint
- MM Mileage Marker
- EJ/4 Non Insulated Joint
- TW Thermic Weld
- Twist Twist Location

CONTROL STATION COORDINATES

STN	EASTING	NORTHING	LEVEL



INDICATIVE OF NORTH

Notes:

All levels shown are relative to the O.S. active GPS network (OSGM15).

The co-ordinates shown on this plan are relative to the O.S. active GPS network (OSTN15).
The survey is orientated approximately to grid north.

L&M Survey Services
LAND • RAIL • UTILITY

Kilmarnock
Netherton House, West Netherton Street,
Kilmarnock, KA1 4BU
Tel: 01563 533368 Fax: 01563 533309
Email: info@lmsurveys.co.uk

Livingston
Shairps Business Park, Houston Road
Livingston, EH54 5FD
Tel: 01506 896231 Fax: 01563 533309
Email: info@lmsurveys.co.uk

Doncaster
7 Bullrush Grove, Doncaster
DN4 8SL
Tel: 01302 570741 Fax: 01563 533309
Email: info@lmsurveys.co.uk

Client :

AMCO-GRIFFEN
ANTONINE HOUSE
5 CARRADALE CRESCENT
BROADWOOD BUSINESS PARK, CUMBERNAULD

Project Title :

ELEVATIONS
UB090/275 ROSSIE VIADUCT
ROSSIE VIADUCT
MONTROSE

Sheet Title : SHEET 2 OF 2		Scale : 1:100	
Surveyed date : 19/02/21	Issued date : 22/03/21	Enquiry No : 23893	Project No : 14099
Surveyed by : JJ	Processed by : LM	Checked by : SMcM	Approved by : KRJA

A0 Sheet