

## Marine Licence Application for Pontoons

Version 1.0

### Marine (Scotland) Act 2010

**It is the responsibility of the applicant to obtain any other consents or authorisations that may be required.**

**Under Section 54 of the Marine (Scotland) Act 2010, all information contained within and provided in support of this application will be placed on a Public Register. There are no national security grounds for application information not going on the Register under the 2010 Act.**

#### Public Register

Do you consider that any of the information contained within or provided in support of this application should not be disclosed:

(a) for reasons of national security;

YES ☐ NO ☒

(b) for reasons of confidentiality of commercial or industrial information where such confidentiality is provided by law to protect a legitimate commercial interest?

YES ☐ NO ☒

If **YES**, to either (a) or (b), please provide full justification as to why all or part of the information you have provided should be withheld.

## WARNING

It is an offence under the Act under which this application is made to fail to disclose information or to provide false or misleading information.

Target duration for determination is 14 weeks. Please note that missing or erroneous information in your application and complications resulting from consultation may result in the application being refused or delayed.

Marine licence applications will not be accepted unless accompanied by a cheque for the correct application fee, or if an invoice is requested, until that invoice is settled. Target timelines for determining applications do not begin until the application fee is paid.

### Declaration

I declare to the best of my knowledge and belief that the information given in this form and related papers is true.

Signature Redacted

Date

3/11/21

Name in BLOCK LETTERS

DONALD IAN MC DOWELL.

### Application Check List

Please check that you provide all relevant information in support of your application, including but not limited to the following:

- Completed and signed application form ☒
- Project Drawings ☒
- Maps/Charts ☒
- Co-ordinates of the boundary points of the area of harbour jurisdiction (if you are a statutory harbour authority) ☒
- Method Statement ☒
- Additional information e.g. photographs, consultation correspondence (if applicable) ☐
- Pre-application Report (if applicable) ☐
- Payment (if paying by cheque) ☐

**1. Applicant Details**

Title: **Mr** Initials: **D** Surname: **McDonell**

Trading Title (if appropriate): **Arisaig Marine Ltd**

Address: **The Harbour, Arisaig, Inverness-shire, PH394NH**

Name of contact (if different):

Telephone No. (inc. dialing code): **01687450224** or **Redacted**

Email: **info@arisaig.co.uk**

Statutory Harbour Authority? YES ☒ NO ☐

If **YES**, please provide a list of the latitude and longitude co-ordinates (WGS84) of the boundary points of the area of harbour jurisdiction using Appendix 01 Additional Co-ordinates form if necessary.

**2. Agent Details (if any)**

Title: Initials: Surname:

Trading Title (if appropriate):

Address:

Name of contact (if different):

Telephone No. (inc. dialing code):

Email:

**3. Payment**

Enclosed Cheque ☐ Invoice ☒

Contact and address to send invoice to:

Applicant ☒ Agent ☐ Other ☐

If **OTHER**, please provide contact details:

Title: Initials: Surname:

Address:

Email:

#### 4. Application Type

Is this application for a new pontoon site or an existing pontoon site:

New Site ☒ Existing Site ☐

If an **EXISTING SITE**, please provide the consent/licence number and expiry date:

Consent/Licence Number	Expiry Date

#### 5. Pontoon Details

(a) Type of deposit

Permanent ☒ Temporary ☐ Seasonal ☐

If **TEMPORARY** or **SEASONAL**, please provide plan of how and when pontoon section(s) are proposed to be deposited and removed in method statement in section 4 (j).

(b) Number of pontoon sections:

4

(c) Dimensions of pontoon sections:

Pontoon Section	Type of Deposit (e.g steel, plastic etc.)	Length (metres)	Width (metres)
1	Steel	25m	2.5m
2	Steel	25m	2.5m
3	Steel	25m	2.5m
4	Steel	25m	2.5m

(d) Any other substance(s) or object(s) to be deposited below MHWS (e.g mooring chain):

Deposit (e.g steel mooring chain)	Quantity and Dimensions (e.g No. 6 at 50 metres each)
19mm mooring chain	8x 50m lengths
300kg anchor	x8

(e) Total length of pontoon, including any access bridge, seawards of the tidal limit of MHWS:

100 metres



(f) Proposed start date (Target duration for determination of a marine licence application is 14 weeks):

NOVEMBER 2021

(g) Cost of the works seawards of the tidal limit of MHWS:

£ 7500

(h) Location:

Loch nan Ceall, Arisaig

Latitude and Longitude co-ordinates (WGS84) defining the extent of the pontoon including all moorings (continue on Appendix 01 Additional Co-ordinates form if necessary):

Latitude								Longitude							
56	°	54	.	58	9	'	N	005	°	51	.	055	'	W	
56	°	54	.	59	1	'	N	005	°	51	.	056	'	W	
	°		.			'	N		°		.			'	W
56	°	54	.	55	4	'	N	005	°	51	.	141	'	W	
56	°	54	.	55	6	'	N	005	°	51	.	138	'	W	
	°		.			'	N		°		.			'	W
	°		.			'	N		°		.			'	W
	°		.			'	N		°		.			'	W
	°		.			'	N		°		.			'	W
	°		.			'	N		°		.			'	W
	°		.			'	N		°		.			'	W

(i) Is the pontoon located within the jurisdiction of a statutory harbour authority?

YES ☐ NO ☐

If **YES**, please specify statutory harbour authority:

ARISAIG

(j) Method statement including schedule of work (continue on separate sheet if necessary). If **TEMPORARY** or **SEASONAL**, please provide plan of how, when are where pontoon section(s) are proposed to be deposited and removed.

Arisaig marine is a subsidiary company of Mallaug Marine Ltd which is a workboat operator that will install the pontoon & anchors. We can provide method statements associated with anchor handling and installation of the pontoon if required.

- (k) Potential impacts the works may have (including details of areas of concern e.g. designated conservation and shellfish harvesting areas) and proposed mitigation in response to potential impacts (continue on separate sheet if necessary):

There should be no impact on areas of concern or harvesting areas as there are no shellfish harvesting in the area where the pontoon is to be installed.

## 6. Scotland's National Marine Plan

Have you considered the application with reference to Scotland's National Marine Plan?

YES ☒ NO ☐

If **YES**, provide details of considerations made with reference to the policies, including but not limited to General Policy 7 (GEN 7), that have been considered:

### Recreation and tourism

With the proposed installation of the additional moorings at the marina we want to support the leisure and recreational sailing community to visit the village of Arisaig whilst moored in the bay. Providing a pontoon where they can leave dinghies whilst they can safely come ashore to explore the local area encouraging return visits and economic benefit to the local and surrounding areas.

At the marina we operate a port waste management document which ensures visiting boats can dispose of their waste in a responsible manner and having a pontoon for dinghies closer to the waste disposal is of benefit to the marine environment encouraging this habit amongst recreational boat users.

If **NO**, please provide an explanation of why you haven't considered the National Marine Plan?

**7. Pre-Application Consultation**

Is the application subject to pre-application consultation, under The Marine Licensing (Pre-application Consultation) (Scotland) Regulations 2013?

YES ☐ NO ☐

If **YES**, please indicate the date of the public notice for the pre-application consultation event and the type of consultation event held (a copy of the public notice must be supplied with this application):

Event Type	Date
Whilst formalising the lease with crown estate in 2021 bidwells representative took the proposals of additional moorings to RYA, WHAM and camus an t-salann moorings association	February 2021

**8. Consultation**

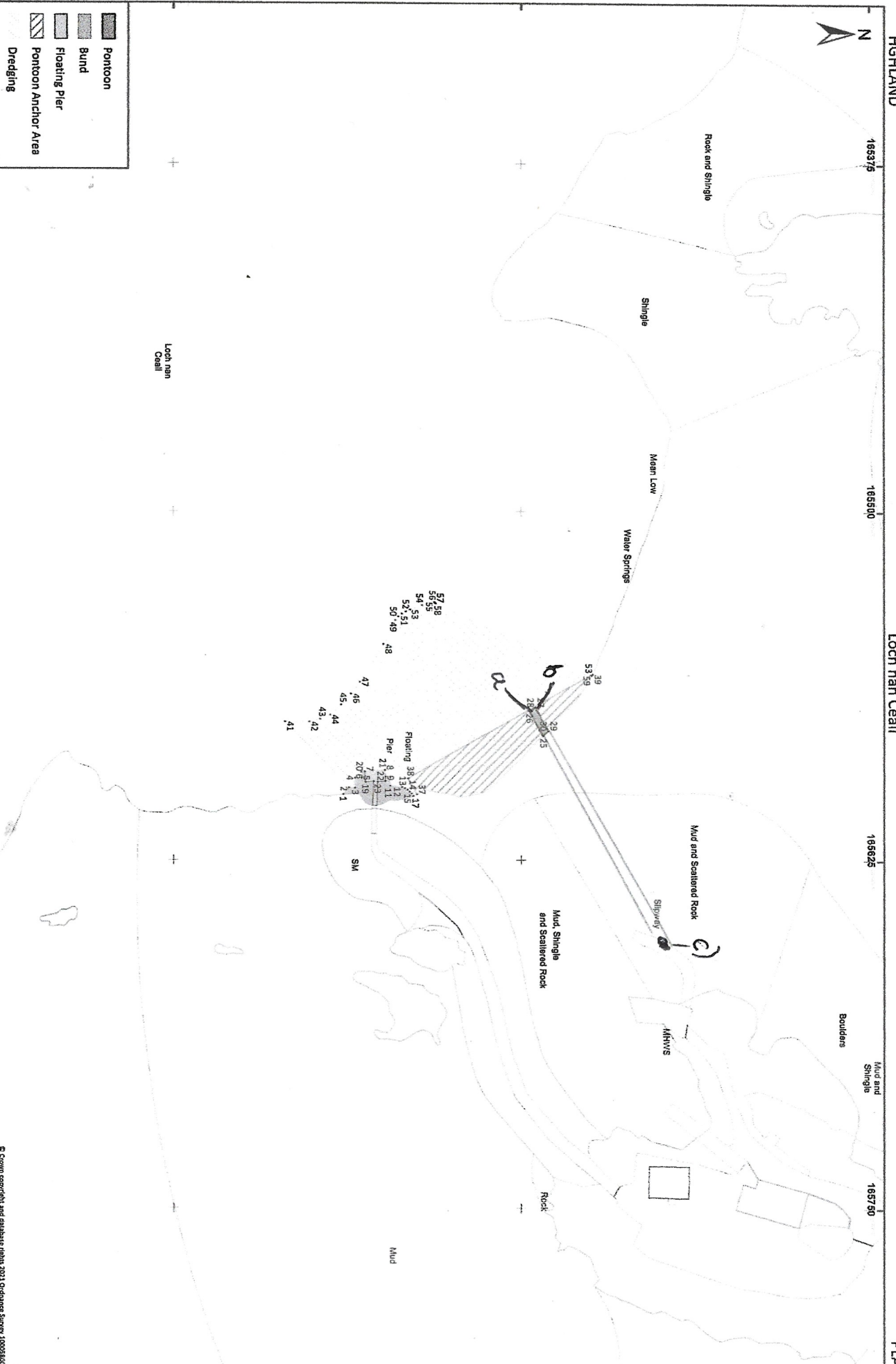
List all bodies you have consulted and provide copies of correspondence:






Crown estate and bidwells representatives emails dating back to February 2020

**9. Associated Works**

Provide details of other related marine projects, including reference/licence numbers (if applicable):

Moorings expansion : IN10-48-2



-  Pontoon
-  Bund
-  Floating Pier
-  Pontoon Anchor Area
-  Dredging



**Crown Estate Scotland**  
Oghmeachair & Cruinn Alba

Crown Estate Scotland  
Quatermile Two  
Second Floor  
2 Lister Square  
Edinburgh  
EH8 9EL

Scale: 1:1,250 @A3

Date: 07/13/2021

Author: Flvingston

Reference: IM10-48-4

Coordinate System: British National Grid

Datum: OSGB 1936

0 10 20 30 40 50 Metres

THIS IS PLAN 1 REFERRED TO IN THE FOREGOING LEASE DATED