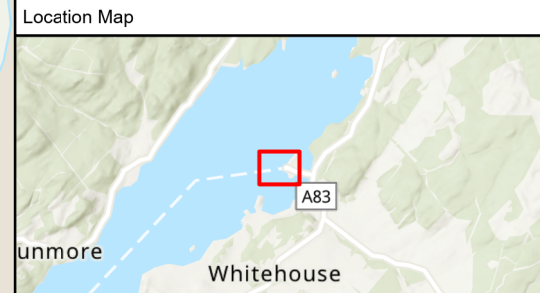


ID	Latitude	Longitude
1	55.807017	-5.482555
2	55.806891	-5.482394
3	55.806734	-5.482371
4	55.80669	-5.48221
5	55.806484	-5.482172
6	55.806351	-5.482336
7	55.806237	-5.483057
8	55.806082	-5.483462
9	55.806042	-5.484264
10	55.806125	-5.484877
11	55.806137	-5.484492
12	55.806296	-5.483667
13	55.806417	-5.482817
14	55.806483	-5.48262
15	55.806576	-5.482965
16	55.806667	-5.483283
17	55.806684	-5.483546
18	55.806731	-5.483728
19	55.806807	-5.483591
20	55.80676	-5.482958
21	55.806813	-5.482468
22	55.807017	-5.482729



Key to Symbols

- Indicative site boundary
- Special Protection Area (SPA)
- Dredging area
- Indicative site boundary vertex
- Dredging area vertex

Notes

Source
Contains Historic Environment Scotland and Ordnance Survey data © Historic Environment Scotland - Scottish Charity No. SC045925 © Crown copyright and database right 2022. Contains SNH information licensed under the Open Government Licence v3.0.

Service Layer Credits
Esri, Intermap, NASA, NGA, USGS, Esri UK, Esri, HERE, Garmin, Foursquare, GeoTechnologies, Inc, METI/NASA, USGS, Contains OS data © Crown Copyright and database right 2022. Contains data from OS Zoomstack, Contains OS data © Crown Copyright and database right 2019

Rev	Date	Drawn	Description	Ch'k'd	App'd
01	20/03/2023	CD	For Information	GC	JC

M M
MOTT MACDONALD

St Vincent Plaza
319 St Vincent Street
Glasgow G2 5LD
United Kingdom
T +44 (0)20 8774 2000
W mottmac.com

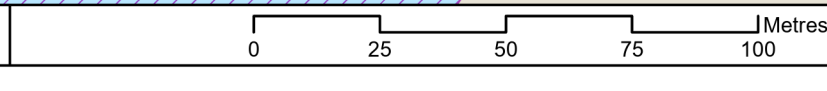
Client

CMAL
Caledonian Maritime Assets Ltd
Stòras Mara Callannach Eò

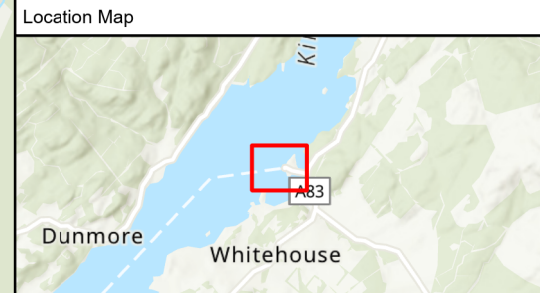
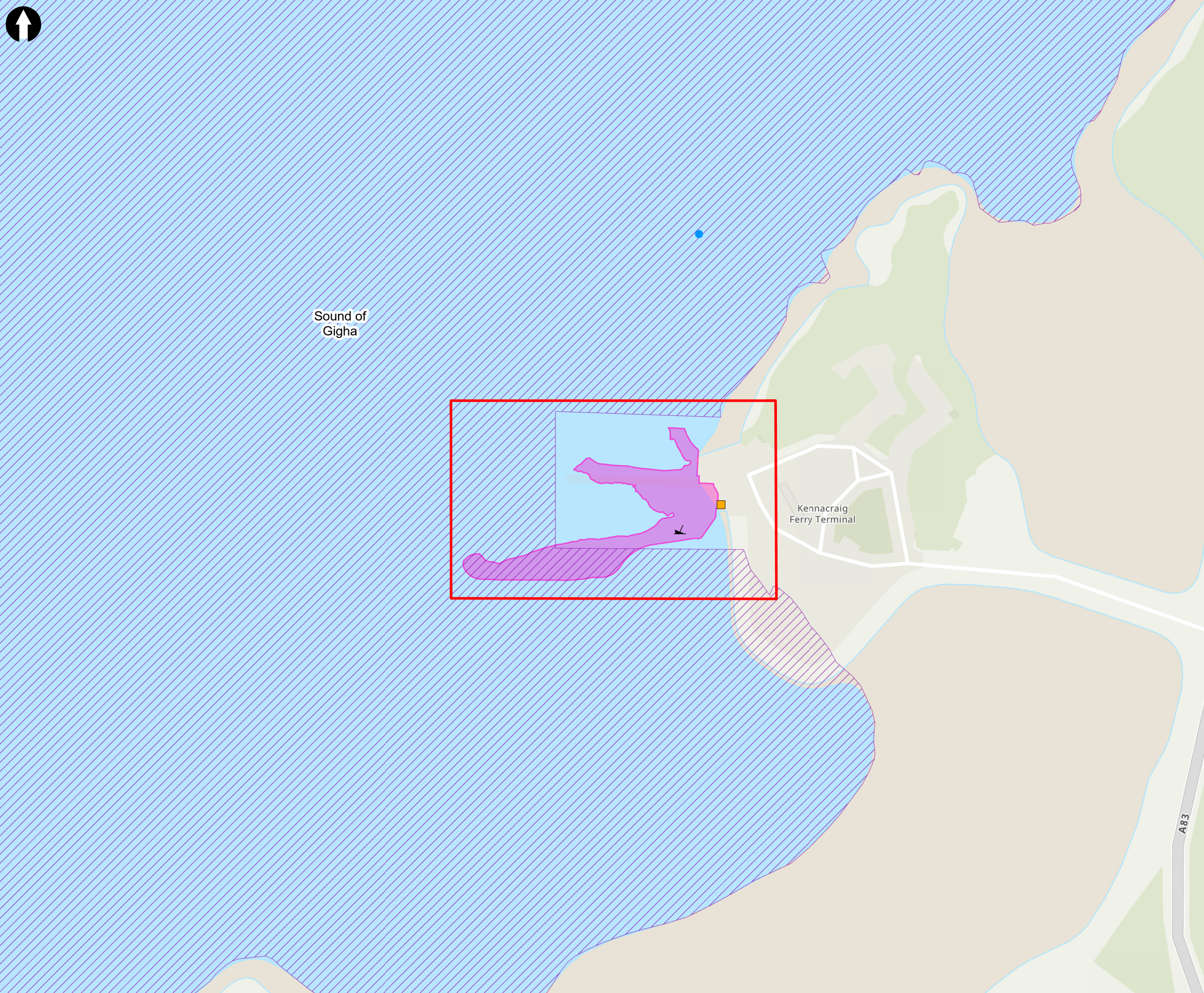
Title

**Marine Licence Application
New Islay Vessel Port Enabling Works
Kennacraig**

Designed	G Chan	Check	G Chan
Drawn	C Donald	Coordination	G Chan
GIS Check	T Graham	Approved	J Craig
Scale at A3	Status	Rev	Security
1:1,500	INF	01	STD



Drawing Number
100105612-MMD-00-KG-DR-Y-0003



Key to Symbols

- Indicative site boundary
- Dredging area
- Special Protection Area (SPA)
- Otter shelter

Non-designated heritage asset

- 100m Precision
- ↘ Wreck

Notes

Source
 Contains Historic Environment Scotland and Ordnance Survey data © Historic Environment Scotland - Scottish Charity No. SC045925 © Crown copyright and database right 2022. Contains SNH information licensed under the Open Government Licence v3.0.

Service Layer Credits
 Esri UK, Esri, HERE, Garmin, Foursquare, GeoTechnologies, Inc, METI/NASA, USGS, Esri, Ordnance Survey, NASA, NGA, USGS, Contains OS data © Crown Copyright and database right 2022. Contains data from OS Zoomstack, Contains OS data © Crown Copyright and database right 2019

Rev	Date	Drawn	Description	Ch'k'd	App'd
01	05/01/2023	CD	For Information	GC	JC

MOTT MACDONALD

St Vincent Plaza
 319 St Vincent Street
 Glasgow G2 5LD
 United Kingdom
 T +44 (0)20 8774 2000
 W mottmac.com

Client




CMAL
 Caledonian Maritime Assets Ltd
 Sàrthàna Mara Callannach Eòla

Title

Environmental Constraints Plan
 New Islay Vessel Port Enabling Works
 Kennacraig

Designed	G Chan	Check	G Chan
Drawn	C Donald	Coordination	G Chan
GIS Check	T Graham	Approved	J Craig
Scale at A3	Status	Rev	Security
1:2,500	INF	01	STD

© Mott MacDonald Ltd.
 This document is issued for the party which commissioned it and for specific purposes connected with the captioned project; only. It should not be relied upon by any other party or used for any other purpose.
 We accept no responsibility for the consequences of this document being relied upon by any other party, or being used for any other purpose, or containing any error or omission which is due to an error or omission in data supplied to us by other parties.



Drawing Number
 100105612-MMD-00-KG-DR-Y-0002