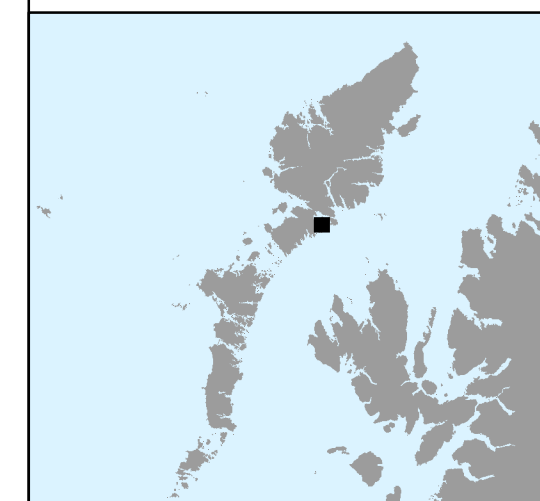





**Legend**

- Proposed Development Area
- Proposed Pen
- Proposed Feedbarge
- Mooring Line, Chain and Anchor
- North Point

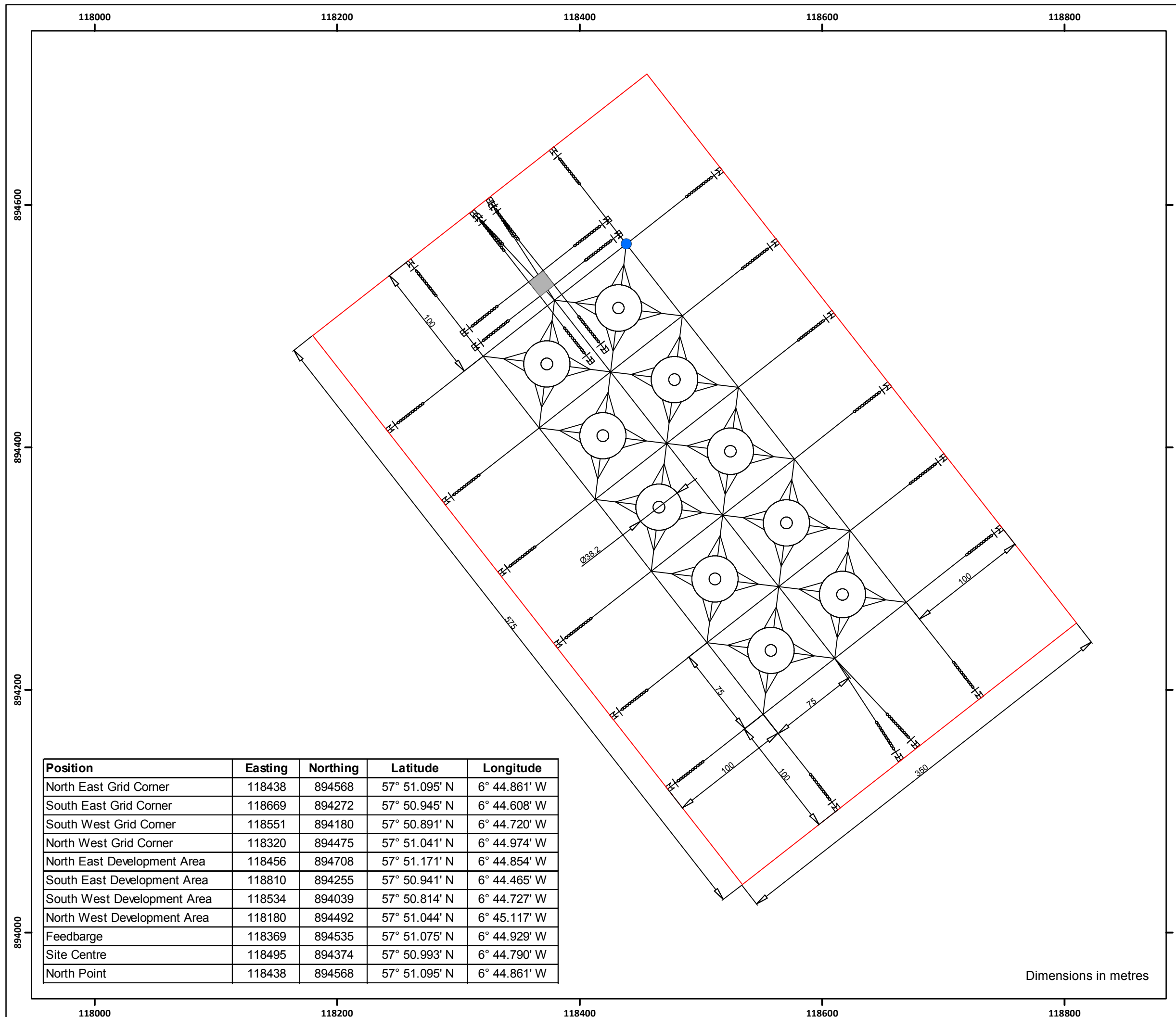


Drawn by: MD	1:3,000 @A3
Checked by: PH	Revision: A1
Approved By: PH	Date: 15/07/2020

**Schematic Diagram**

Figure 5

**Plocrapol  
Isle of Harris**



Position	Easting	Northing	Latitude	Longitude
North East Grid Corner	118438	894568	57° 51.095' N	6° 44.861' W
South East Grid Corner	118669	894272	57° 50.945' N	6° 44.608' W
South West Grid Corner	118551	894180	57° 50.891' N	6° 44.720' W
North West Grid Corner	118320	894475	57° 51.041' N	6° 44.974' W
North East Development Area	118456	894708	57° 51.171' N	6° 44.854' W
South East Development Area	118810	894255	57° 50.941' N	6° 44.465' W
South West Development Area	118534	894039	57° 50.814' N	6° 44.727' W
North West Development Area	118180	894492	57° 51.044' N	6° 45.117' W
Feedbarge	118369	894535	57° 51.075' N	6° 44.929' W
Site Centre	118495	894374	57° 50.993' N	6° 44.790' W
North Point	118438	894568	57° 51.095' N	6° 44.861' W

Dimensions in metres