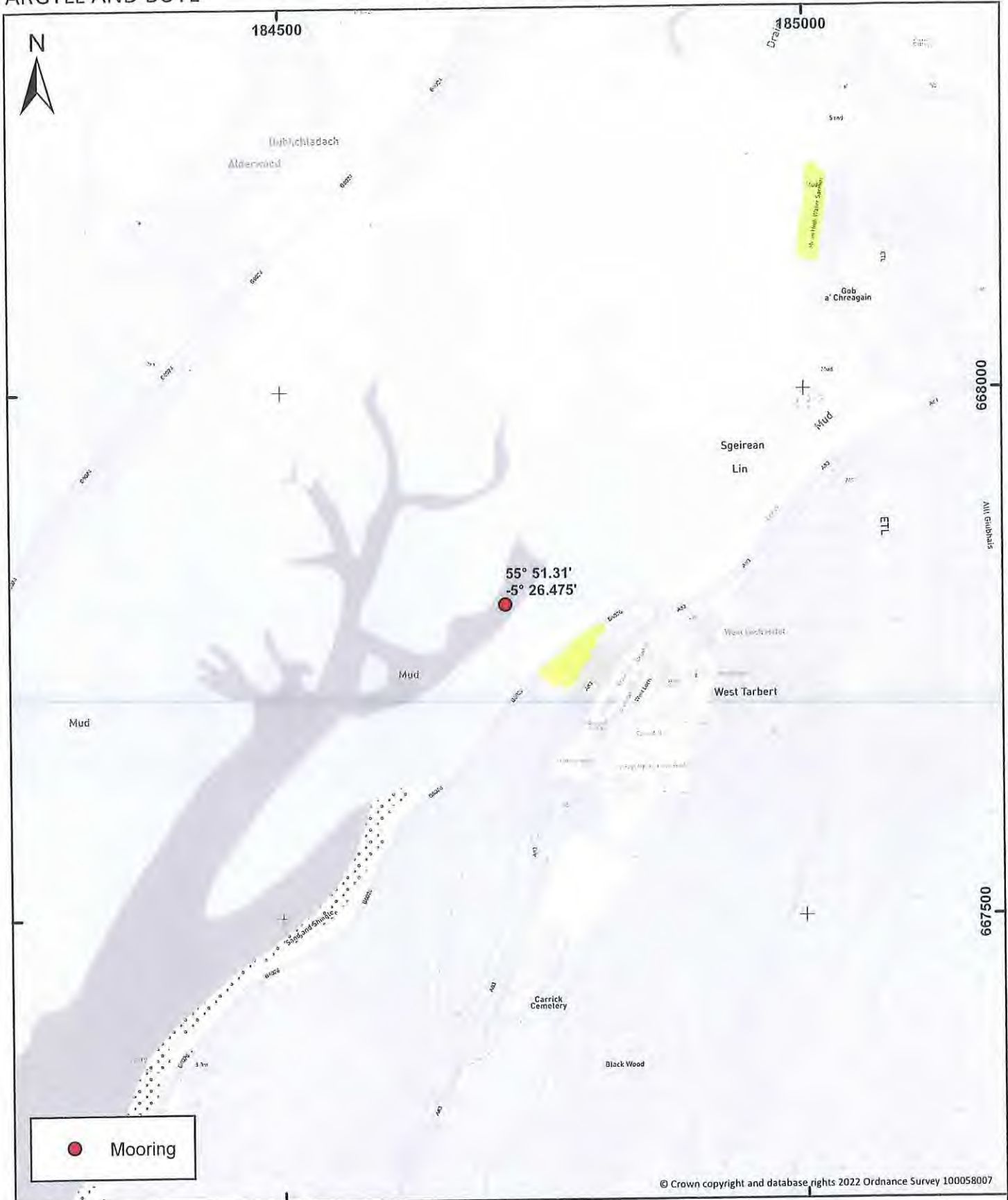


Scotland's National Marine Plan – considerations

- GEN1 – sustainable use of marine environment – will have no adverse impact.
- GEN2 – sustainable use providing economic benefit – will have no adverse impact.
- GEN3 – sustainable use providing social benefit – will have no adverse impact.
- GEN4 – co-existence with other sectors and activities – will have no adverse impact.
- GEN5 – mitigate/adapt to climate change – will have no adverse impact.
- GEN6 – protect heritage in a proportionate manner – will have no adverse impact.
- GEN7 – visual impact of use of landscape/seascape – will have no adverse impact.
- GEN8 – impact on coastal process/flooding – will have no adverse impact.
- GEN9 – impact on natural heritage or protected areas/species – will have no adverse impact.
- GEN10 – reduce introduction of invasive non-native species – will have no adverse impact.
- GEN11 – maritime litter – will have no adverse impact.
- GEN12 – deterioration of water quality – will have no adverse impact.
- GEN13 – adverse effects of noise – will have no adverse impact.
- GEN14 – deterioration of air quality – will have no adverse impact.
- GEN15 – appropriate access to shore and sea – will have no adverse impact.
- GEN16 – consideration of other statutory plans – will have no adverse impact.
- GEN17 – marine interests treated with fairness and transparency – will have no adverse impact.
- GEN18 – effective engagement with public and stakeholders – a notice for marine licence will be published in local newspapers for two successive weeks and made available to the general public for 28 days in accordance with section 3.7 of the guidance provided. Crown Estate Scotland have been consulted and have agreed to the position and purpose of the mooring.
- GEN19 – decisions based on sound scientific evidence – will have no adverse impact.
- GEN20 – take account of new data in decision making – will have no adverse impact.
- GEN21 – cumulative impacts affecting the ecosystem – will have no adverse impact.

Assessment of potential impacts



- Interference with other uses of the sea – the proposed mooring will have no adverse impact as it will be located in a “dead end” of the loch with no through-way surrounded by mud.
- Designated conservation areas – the proposed mooring will have no adverse impact as it is not within any SAC, SPA, SSSI, MPA, Ramsar site or shellfish harvesting area.
- Conserving underwater heritage – the proposed mooring will have no adverse impact as there is nothing of marine archaeological interest in this area.



© Crown copyright and database rights 2022 Ordnance Survey 100058007

THIS IS THE PLAN REFERRED TO IN THE FOREGOING AGREEMENT DATED

[Redacted]

 Crown Estate Scotland Oighreachd a' Chrùin Alba	Quatermile Two 2 Lister Square Edinburgh EH3 9GL	Scale: 1:5,000	Coordinate System: British National Grid Datum: OSGB 1936
		Date: 28/11/2022	
		Author: DV	
		Reference: AR6-1-14	
			

VIEW OF PROPOSED LOCATION FROM CARRICK HOUSE

