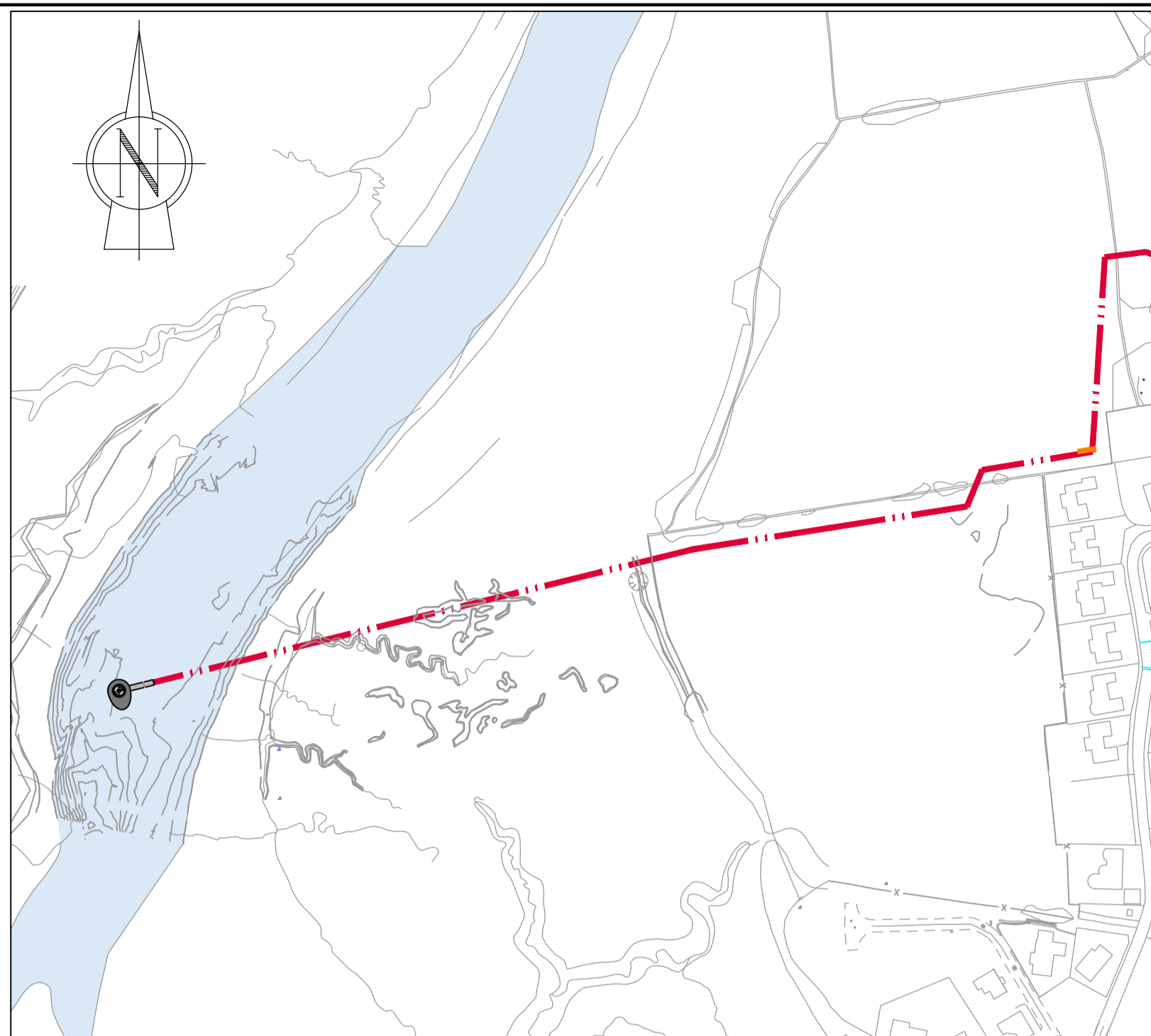


- NOTES:**
1. ALL DIMENSIONS IN MILLIMETRES AND ALL LEVELS IN METRES AOD, UNLESS NOTED OTHERWISE.
  2. POSITION OF DISCHARGE POINT IS NGR E: 283220, N: 555700.
  3. RIVER LEVELS BASED ON BATHYMETRIC SURVEY CARRIED OUT ON JULY 16th 2022.

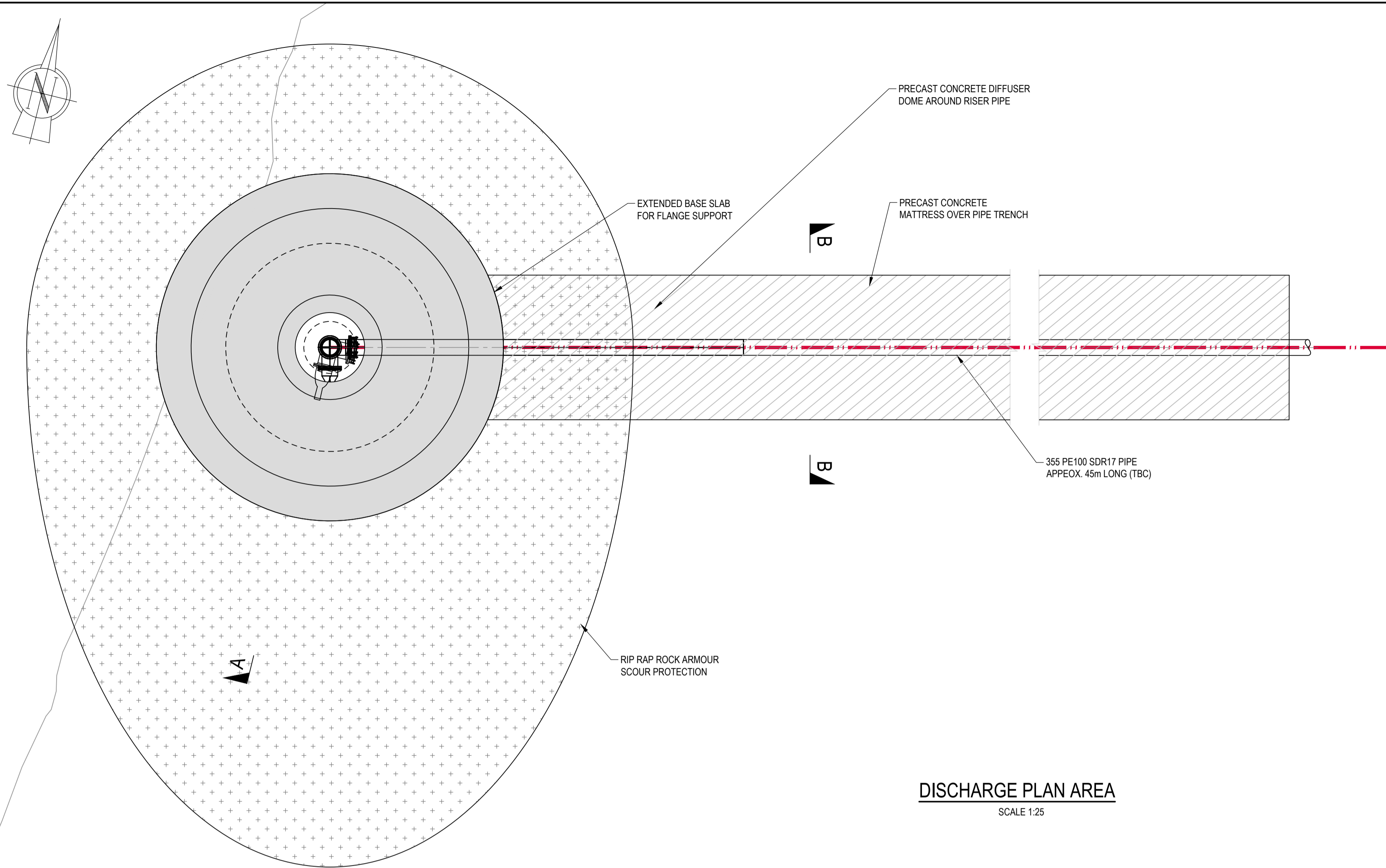
**REFERENCES:**

SXXXXXXX-WW-DRA-04180215 - MARINE APPLICATION FINAL EFFLUENT & SURFACE WATER OUTFALL PLAN

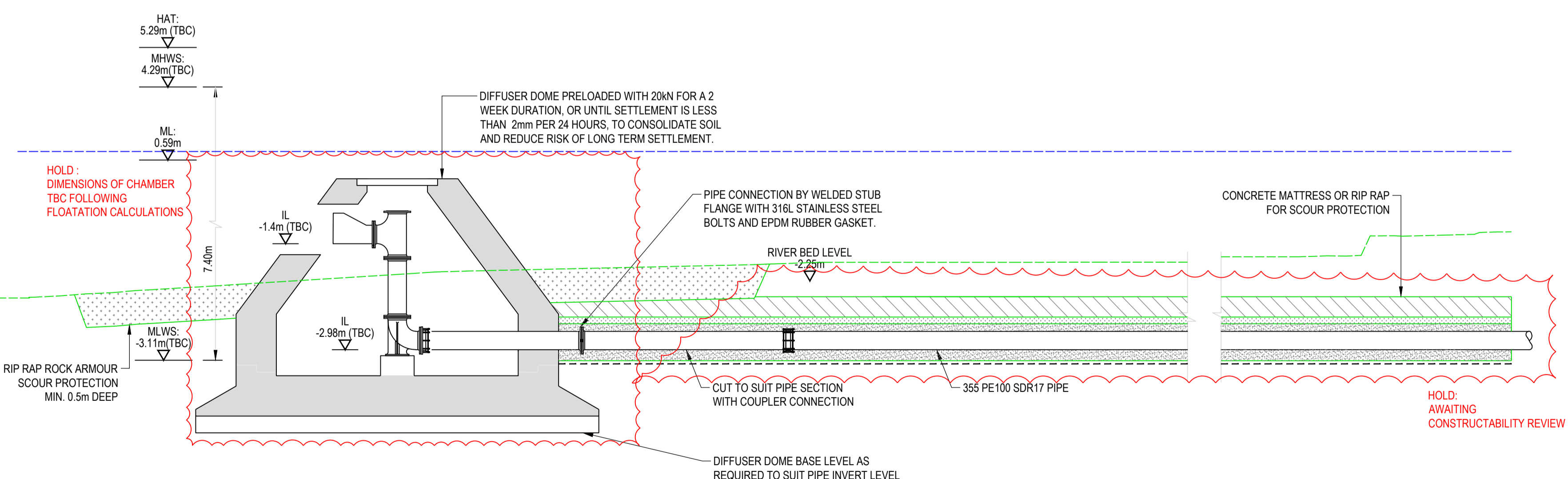
- LEGEND:**
- - - - - EXISTING GROUND LEVEL
  - — — — FINISHED GROUND LEVEL
  - - - - - WATER LEVEL



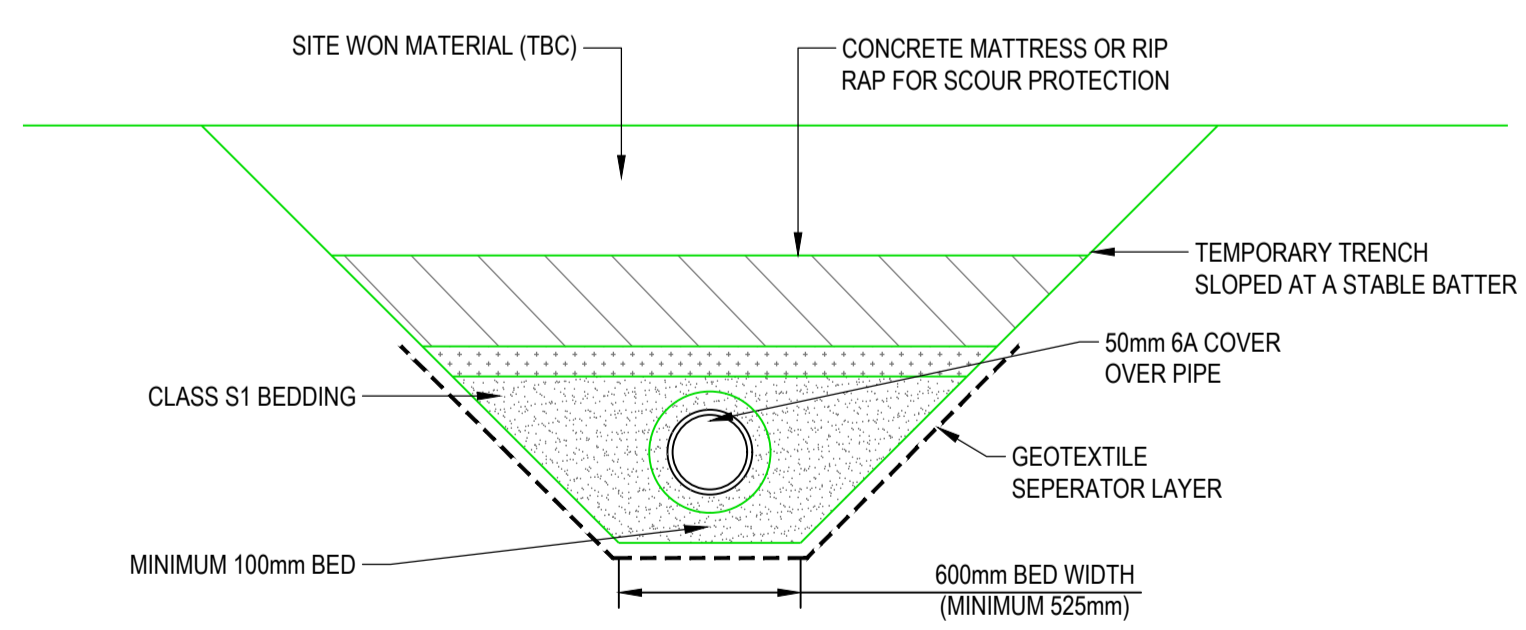
**LOCATION PLAN**  
SCALE 1:2500



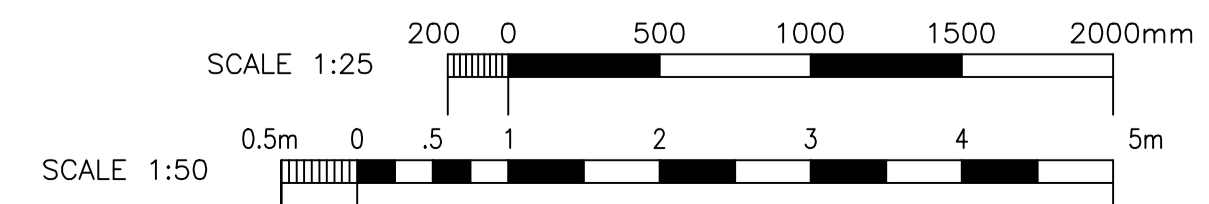
**DISCHARGE PLAN AREA**  
SCALE 1:25



**SECTION A - A**  
SCALE 1:50



**SECTION B - B**  
SCALE 1:25



DA	FOR INFORMATION					
Rev	Description	Drawn	Chkd	Rev'd	App'd	Date

**Scottish Water**  
Trusted to serve Scotland

SCOTTISH WATER  
CASTLE HOUSE  
6 CASTLE DRIVE  
CARNegie CAMPUS  
DUNFERMLINE  
FIFE, KY11 8GG  
TEL: 0800 0778778

**esd** BUCHANAN TOWER,  
EAST WING FIRST FLOOR,  
BUCHANAN PARK, STEPPES,  
GLASGOW  
G3 7JZ

Originated By FM	Drawn By YS	Checked By DC	Approved By AB
Date 22/03/2023	Date 23/06/2023	Date 27/07/2023	Date 27/07/2023
Scale AS SHOWN	Status PLANNING		

Project Title  
**ROCKCLIFFE BW**

Drawing Title  
**PLANNING  
FINAL EFFLUENT OUTFALL  
CHAMBER DETAILS**

ELLIPSE EQUIPMENT No. 500005159  
ELLIPSE PLANT No. STW000433 | AUTOCODE No. 4039510000  
Drawing No.

**5XXXXXXX-WW-DRA-04140217-0A**