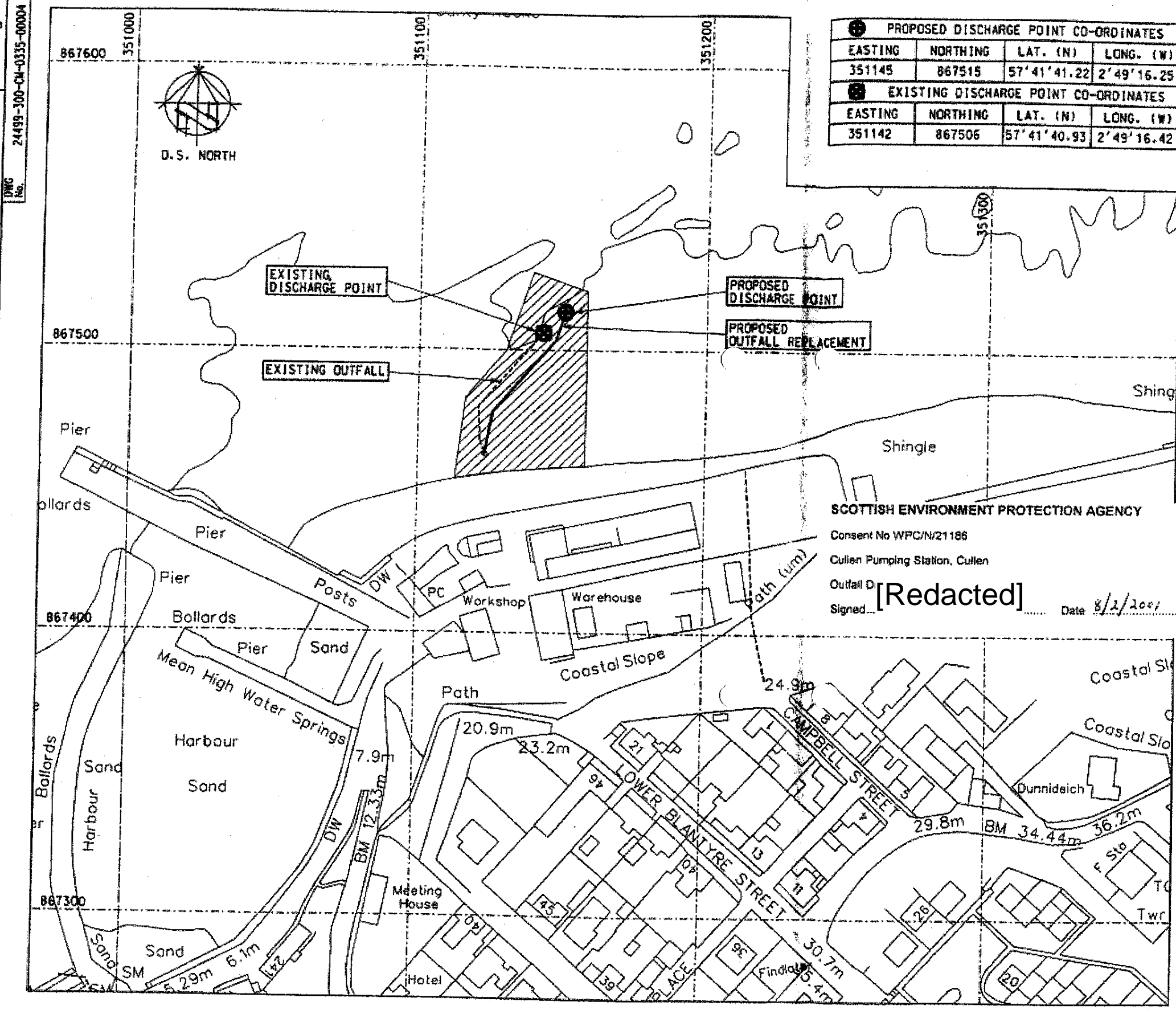



DO NOT SCALE



PROPOSED DISCHARGE POINT CO-ORDINATES			
EASTING	NORTHING	LAT. (N)	LONG. (W)
351145	867515	57°41'41.22	2°49'16.25
EXISTING DISCHARGE POINT CO-ORDINATES			
EASTING	NORTHING	LAT. (N)	LONG. (W)
351142	867506	57°41'40.93	2°49'16.42

- NOTES**
- ALL DIMENSIONS ARE IN MILLIMETRES UNLESS NOTED OTHERWISE
 - ALL LEVELS ARE IN METRES ABOVE ORDNANCE DATUM UNLESS NOTED OTHERWISE

- LEGEND**
- PROPOSED WAYLEAVES
 - PROPOSED OUTFALL
 - PROPOSED GRAVITY SEWER
 - PROPOSED TRANSFER MAIN
 - EXISTING OUTFALL
 - EXISTING SEWER
 - ABANDONED UTILITY (TYP)
 - EXISTING MANHOLE

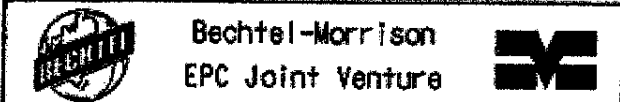


SCOTTISH ENVIRONMENT PROTECTION AGENCY
 Consent No WPC/N/21186
 Cullen Pumping Station, Cullen
 Outfall D [Redacted]
 Signed [Redacted] Date 8/2/2001

THIS MAP IS BASED ON THE D.S. MAP BY THE NORTH OF SCOTLAND WATER AUTHORITY WITH PERMISSION OF THE CONTROLLER OF HER MAJESTY'S STATIONERY OFFICE, CROWN COPYRIGHT. UNAUTHORISED REPRODUCTION INFRINGES CROWN COPYRIGHT AND MAY LEAD TO PROSECUTION OR CIVIL PROCEEDINGS. LICENCE NUMBER: G0031350016

REV	DATE	REVISIONS	DRN BY	DES ENG	VER ENG
	19/12/00	CONCEPTUAL DESIGN	JPH	CT	CH

North of Scotland Water Authority



STATUS
 PROJECT MORAY COAST WASTEWATER PROJECT
 TITLE MORAY EAST CULLEN PUMPING STATION PROPOSED SHORT OUTFALL REPLACEMENT DETAILS

DRAWN BY	DATE	DESIGN ENG	DATE	VERIFY ENG	DATE
JPH	18/12/00	CT	21/12/00	CH	21/12/00

DWG No. 24499-300-CM-0335-00004 SCALE 1:1000

REV A ©Bechtel 1999. This drawing or its contents must not be reproduced for any purpose without written permission. It is to be used only for the purpose for which it is supplied.