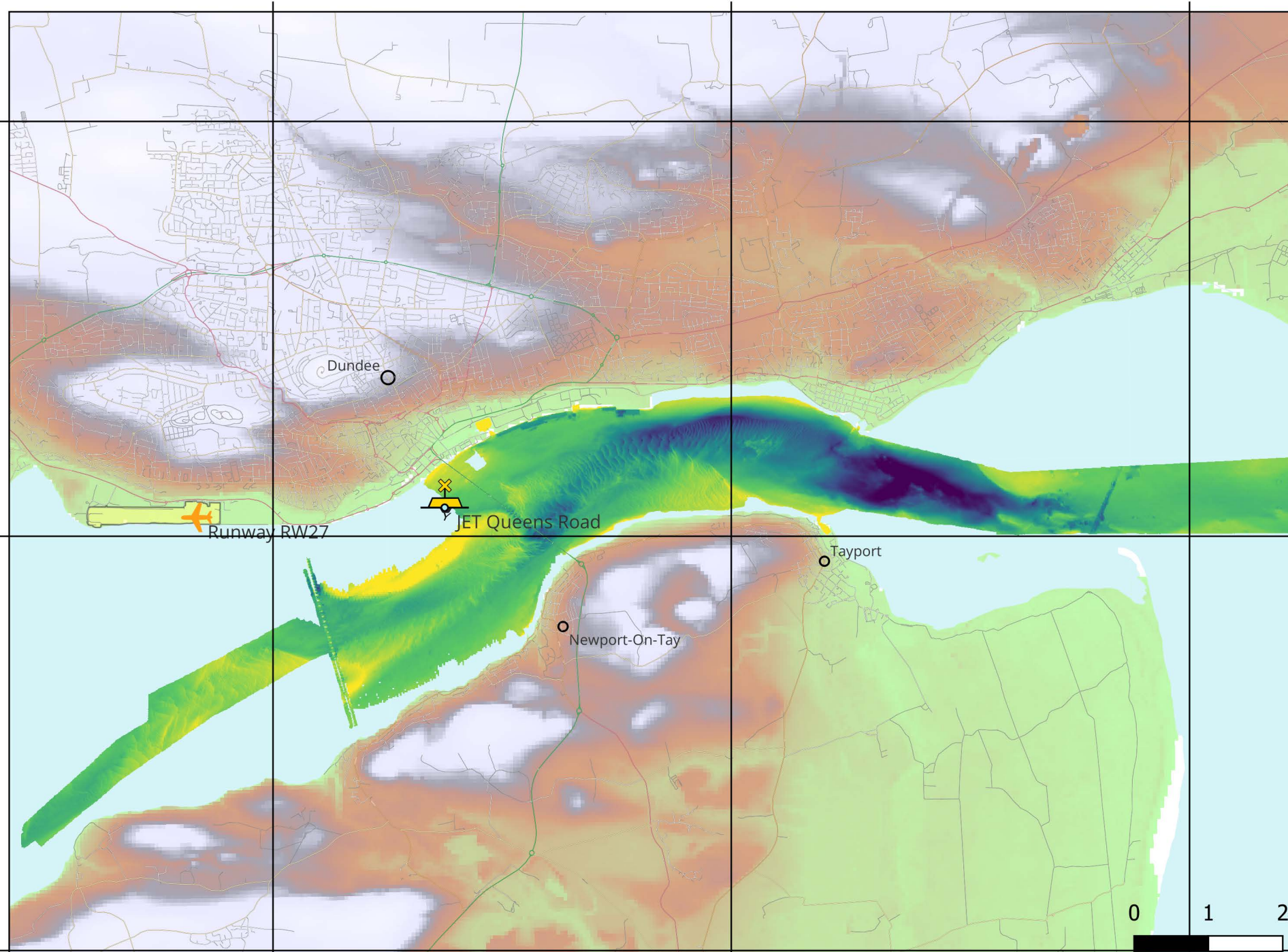


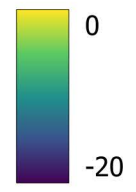
JET buoy at Queens Road - broad context
- 1.8nm from, and 650ft below, Dundee Airport
LNAV approach path (runway 27)



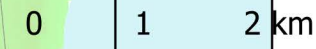
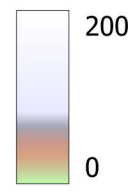
56°30.000'N

1:125000 WGS-84
Not for navigation
Crown Copyright 2023

2021 2021-304255
River Tay Dundee Docks
Band 1: elevation



OSGB height OS50 (m)



56°24.000'N

3°0.000'W

2°54.000'W

2°48.000'W