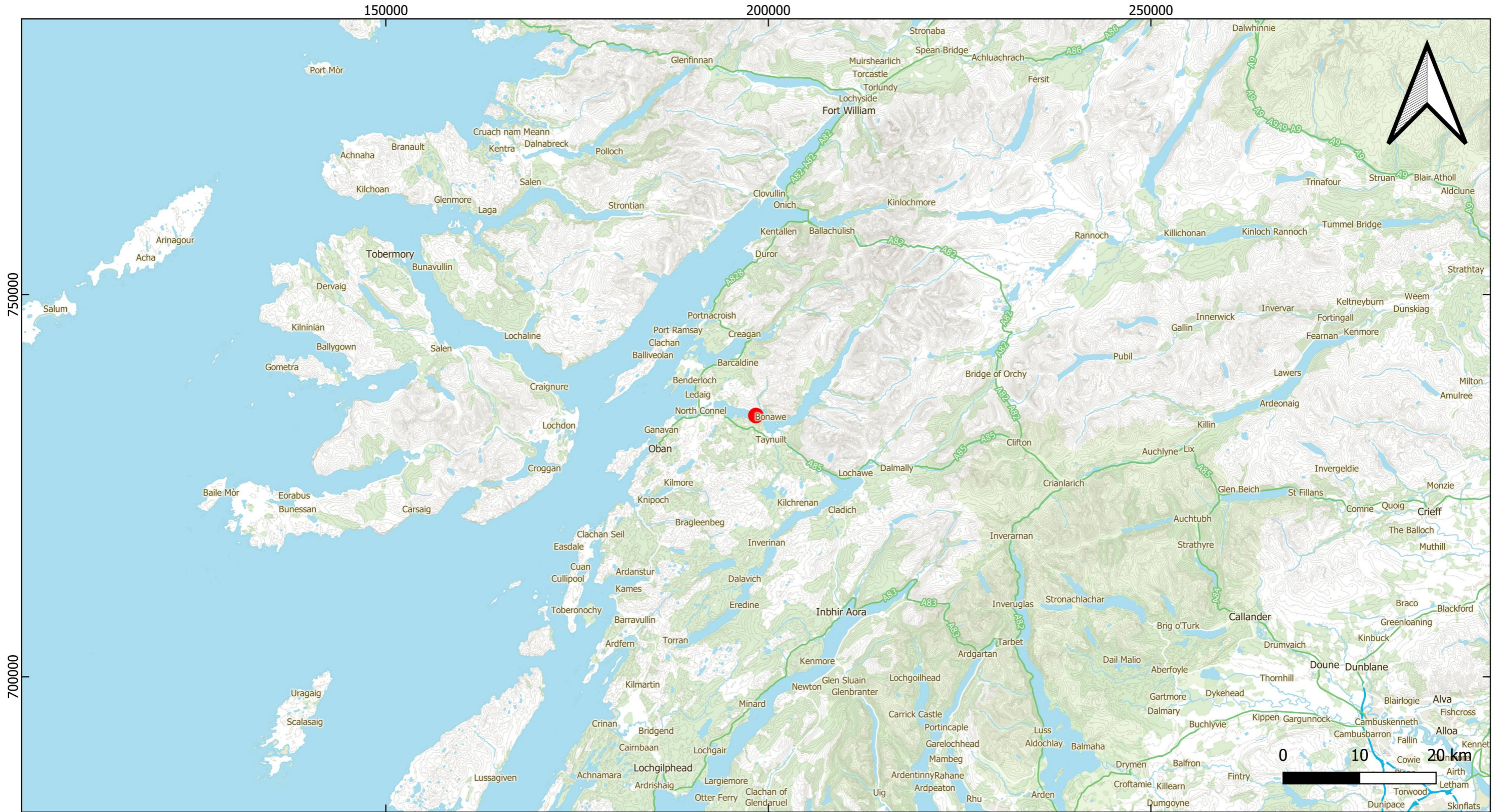


Marine Aquaculture Site **Sailean Ruadh, Etive 6**

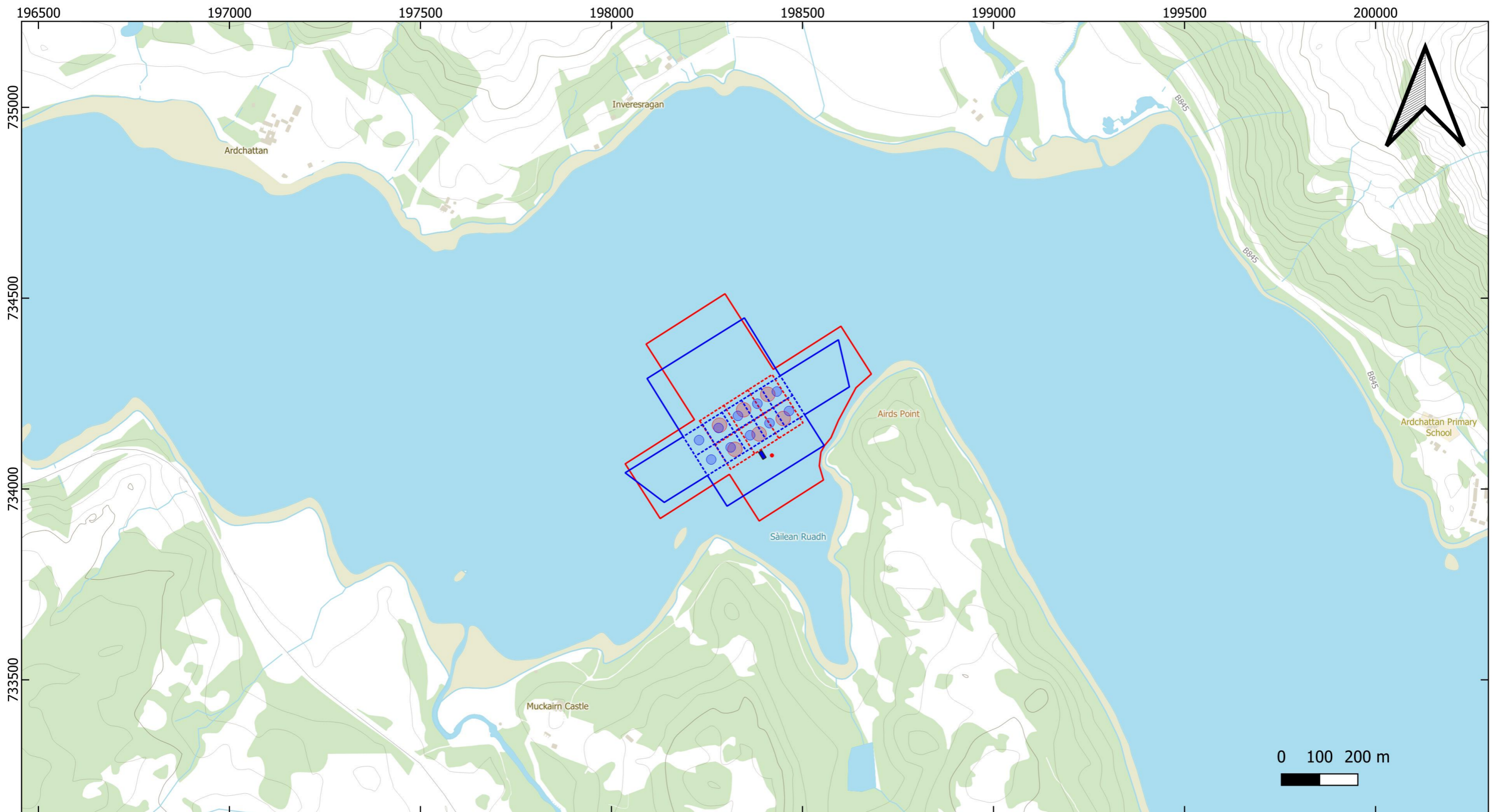
Annex 1. Location & Site Plans

February 2024

Registered in Scotland No. 138843 Registered Office, 1st Floor, Admiralty Park Admiralty Road Rosyth FIFE KY11 2YW	<small>OFFICE</small> Farms Office, Glen Nevis Business Park PH33 6RX Fort William	<small>FAX</small> -
	<small>POSTAL</small> Farms Office, Glen Nevis Business Park PH33 6RX Fort William	<small>MAIL</small> environment@mowi.com
		<small>WEB</small> http://mowi.com



<p>Etive 6: Sailean Ruadh</p>	<p>Legend</p>			
<p>LOCATION PLAN: ORDNANCE SURVEY MAP</p>	<p>● Etive 6 fish farm location</p>	<p>1:500,000</p>	<p>27 Feb 2024</p>	<p>KM</p>
<p>Figure 1: Overview of Etive 6 fish farm location</p>		<p>Scale</p>	<p>Date</p>	<p>Drawn</p>



Etive 6: Sailean Ruadh

GENERAL PLAN: ORDNANCE SURVEY MAP

Figure 2: Existing & proposed site surface equipment and mooring/planning boundaries.

Legend

- ⬭ Existing mooring boundary
- ⬭ Proposed mooring boundary
- Existing 80m circ. pens
- Proposed 120m circ. pens
- Existing 60m grid
- Proposed 75m grid
- ◆ Existing barge
- Proposed barge

1:10,000

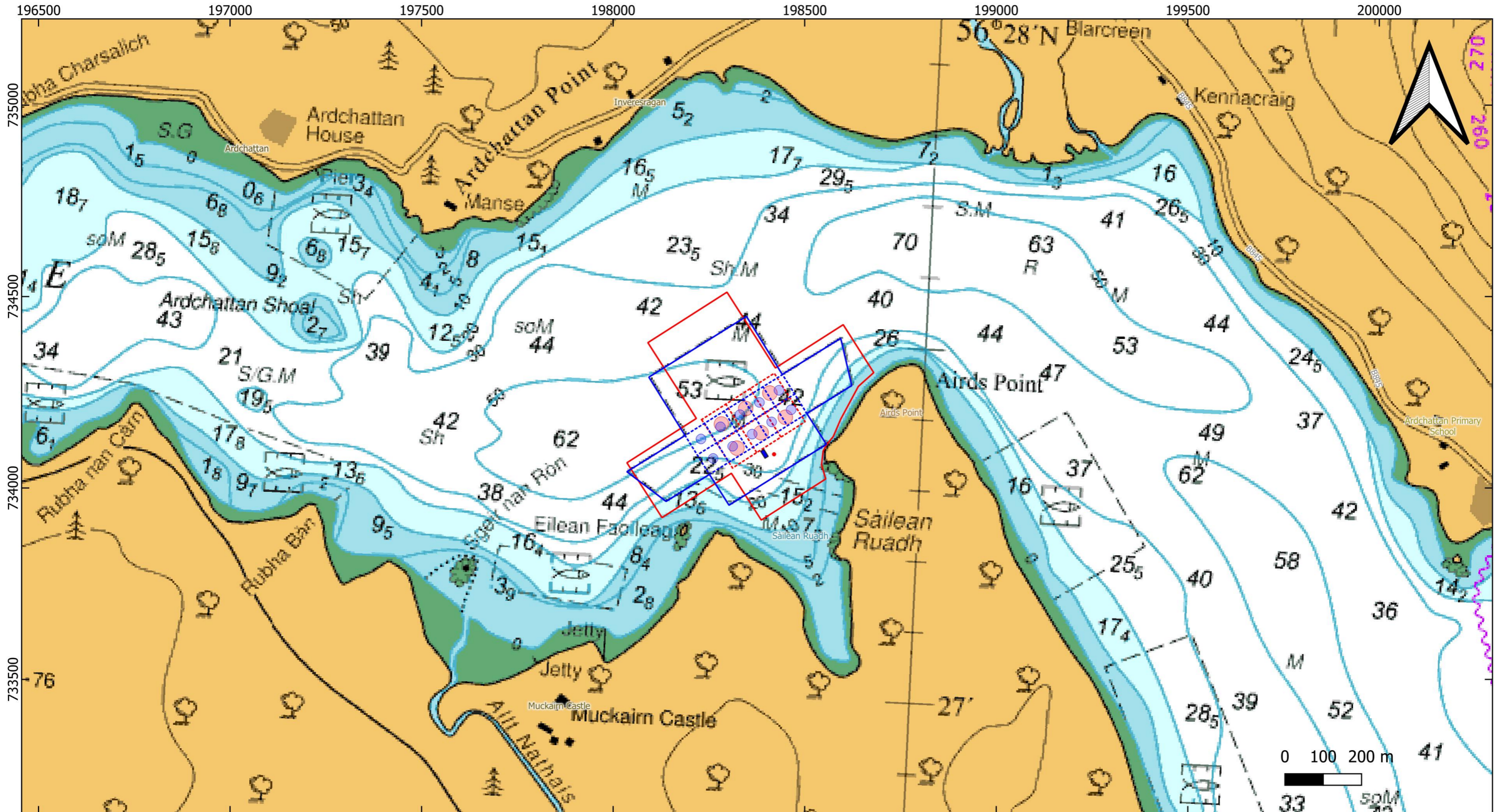
27 Feb 2024

KM

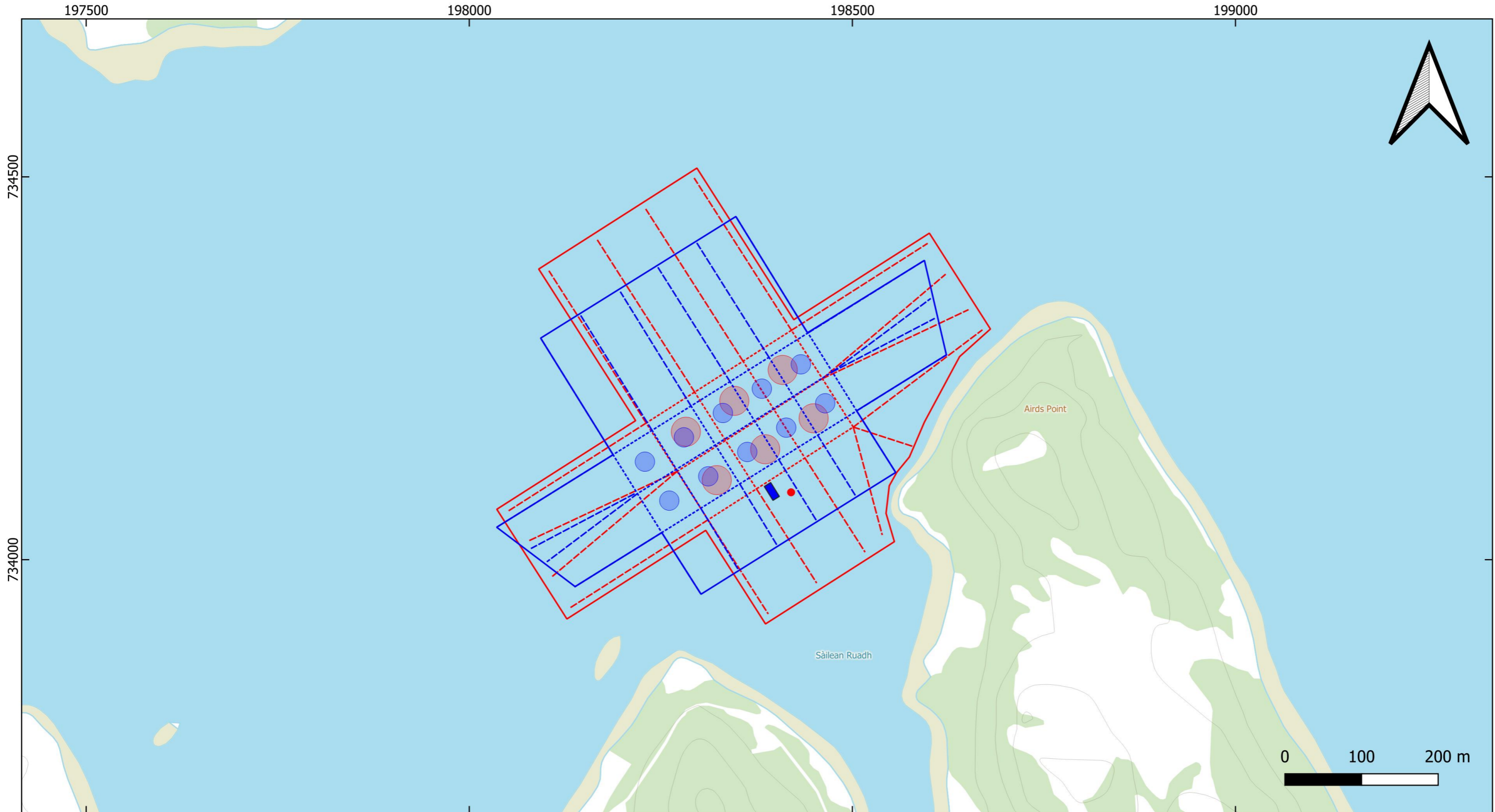
Scale

Date

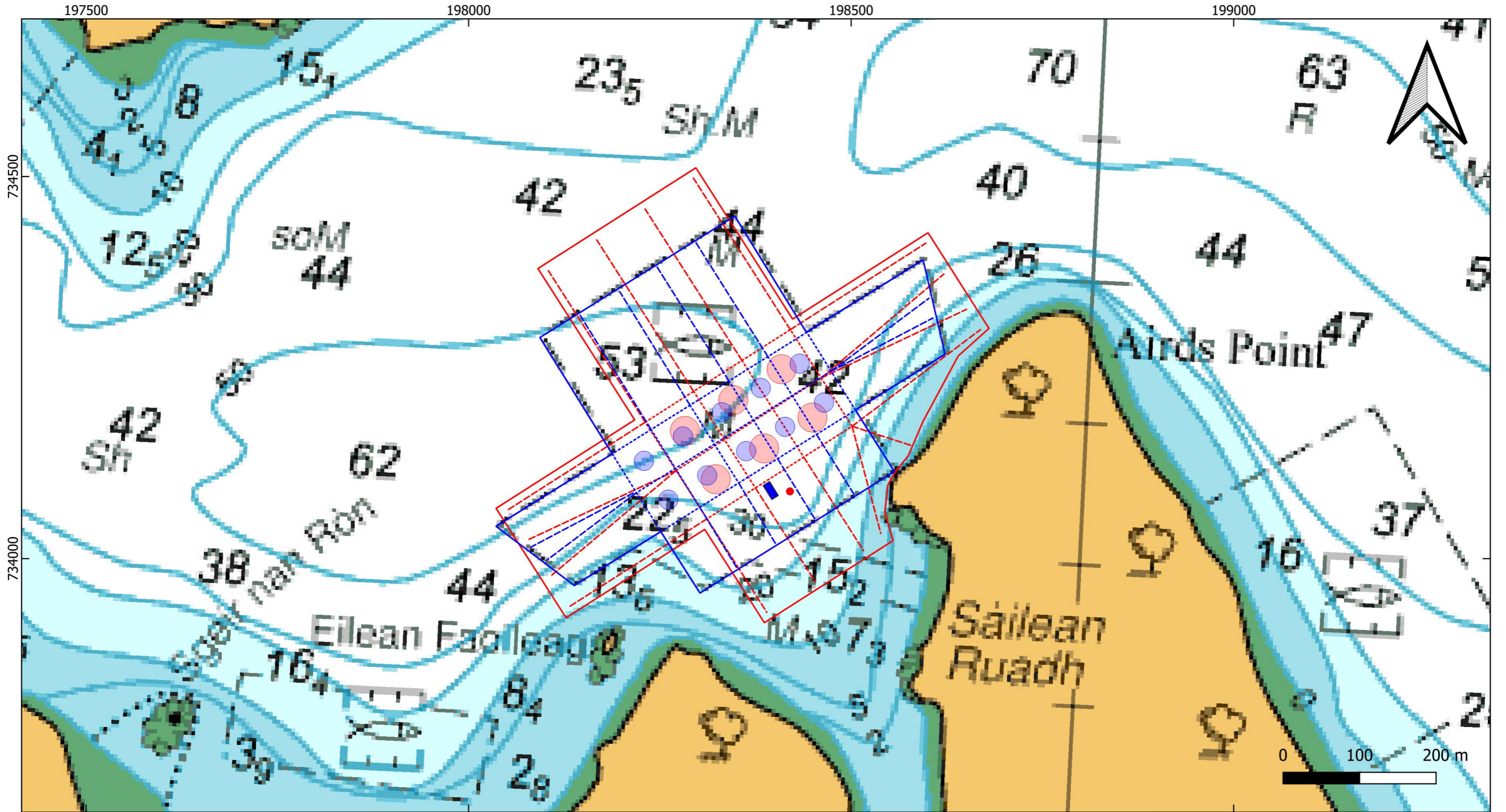
Drawn













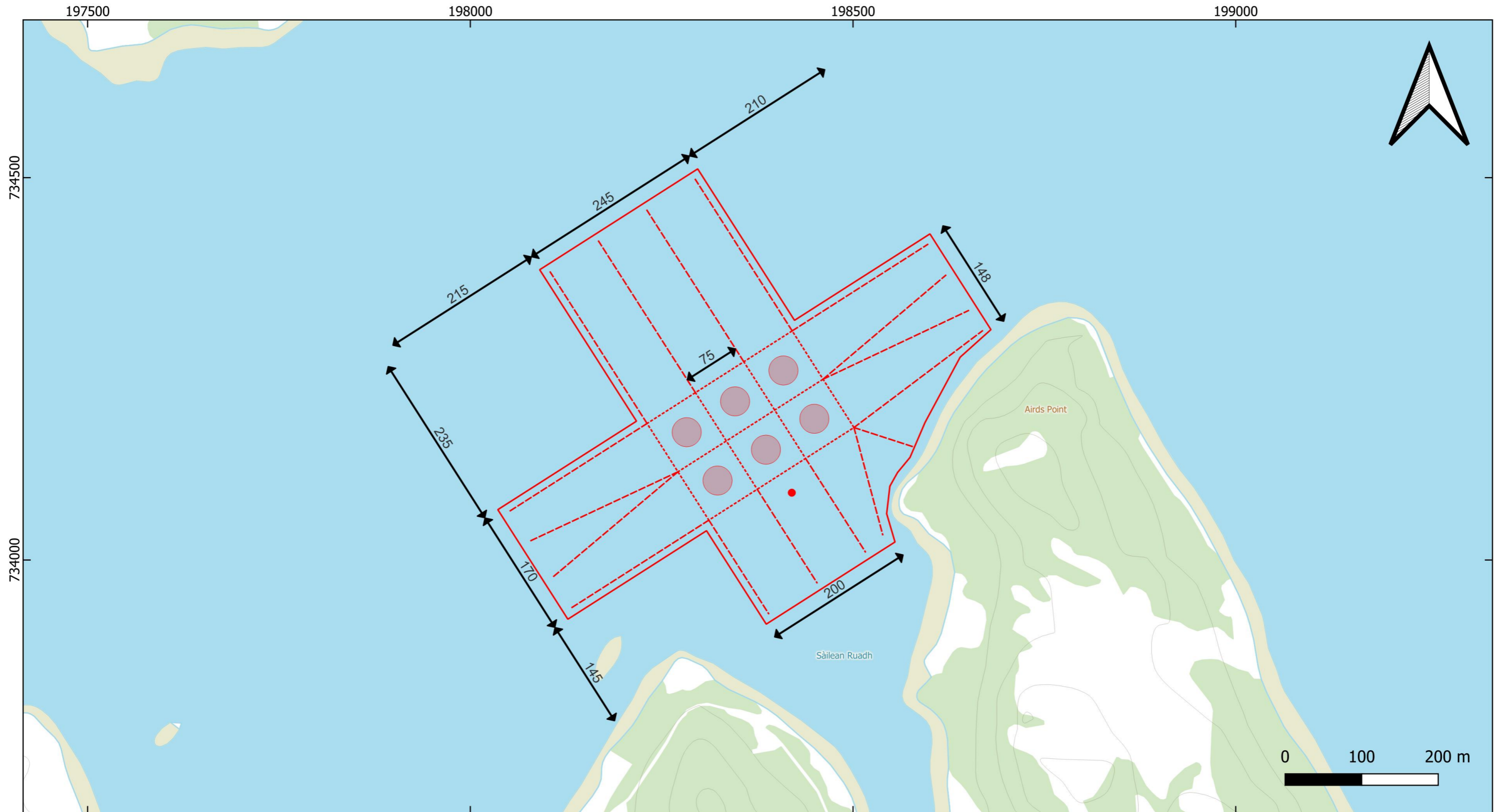
Etive 6: Sailean Ruadh		Legend Existing mooring boundary Existing 80m circ. pens Existing 60m grid Existing barge Proposed mooring boundary Proposed 120m circ. pens Proposed 75m grid Proposed barge	1:10,000	27 Feb 2024	KM
GENERAL PLAN: ADMIRALTY CHART EXTRACT			Scale	Date	Drawn
Figure 3: Existing & proposed site surface equipment and mooring/planning boundaries.					













Etive 6: Sailean Ruadh	Legend		1:5,000	27 Feb 2024	KM
SITE PLAN: ORDNANCE SURVEY MAP	<ul style="list-style-type: none"> Existing mooring boundary Existing 80m circ. pens Existing 60m grid Existing moorings Existing barge 	<ul style="list-style-type: none"> Proposed mooring boundary Proposed 120m circ. pens Proposed 75m grid Proposed moorings Proposed barge 			
Figure 4: Existing & proposed site equipment and mooring/planning boundaries			Scale	Date	Drawn



<p>Etive 6: Sailean Ruadh</p>	<p>Legend</p>	<p>1:5,000</p>	<p>27 Feb 2024</p>	<p>KM</p>
<p>SITE PLAN: ADMIRALTY CHART EXTRACT</p>	<ul style="list-style-type: none">  Existing mooring boundary  Existing 80m circ. pens  Existing 60m grid  Existing moorings  Existing barge  Proposed mooring boundary  Proposed 120m circ. pens  Proposed 75m grid  Proposed moorings  Proposed barge 	<p>Scale</p>	<p>Date</p>	<p>Drawn</p>
<p>Figure 5: Existing & proposed site equipment and mooring/planning boundaries</p>				



<p>Etive 6: Sailean Ruadh</p>	<p>Legend</p>			
<p>SITE PLAN: ORDNANCE SURVEY MAP</p>	<ul style="list-style-type: none">  Existing mooring boundary  Existing 80m circ. pens  Existing 60m grid  Existing moorings  Existing barge 	<ul style="list-style-type: none">  Proposed mooring boundary  Proposed 120m circ. pens  Proposed 75m grid  Proposed moorings  Proposed barge 	<p>1:5,000</p>	<p>27 Feb 2024</p>
<p>Figure 6: proposed site equipment and mooring/ planning boundaries, with dimensions in meters.</p>		<p>Scale</p>	<p>Date</p>	<p>Drawn</p>

Existing equipment coordinates

Site centre

Easting	Northing	Latitude	Longitude
198346.5	734165.8	N 56° 27.382'	W 5° 16.448'

Mooring area

Easting	Northing	Latitude	Longitude
198093.1	734289.3	N 56° 27.442'	W 5° 16.700'
198347.9	734448.2	N 56° 27.534'	W 5° 16.460'
198441.4	734296.3	N 56° 27.455'	W 5° 16.362'
198594.1	734390.8	N 56° 27.509'	W 5° 16.218'
198622.7	734267.4	N 56° 27.444'	W 5° 16.184'
198505.5	734194.4	N 56° 27.401'	W 5° 16.295'
198556.5	734113.9	N 56° 27.359'	W 5° 16.242'
198302.4	733954.8	N 56° 27.267'	W 5° 16.481'
198251.2	734035.3	N 56° 27.309'	W 5° 16.535'
198138.1	733964.7	N 56° 27.268'	W 5° 16.641'
198035.7	734042.3	N 56° 27.308'	W 5° 16.744'
198187.7	734137.0	N 56° 27.362'	W 5° 16.601'

Grid corners

Easting	Northing	Latitude	Longitude
198441.4	734296.3	N 56° 27.455'	W 5° 16.362'
198505.5	734194.4	N 56° 27.401'	W 5° 16.295'
198187.7	734137.0	N 56° 27.362'	W 5° 16.601'
198251.2	734035.3	N 56° 27.309'	W 5° 16.535'

Pen centres

Easting	Northing	Latitude	Longitude
198261.0	734077.0	N 56° 27.332'	W 5° 16.527'
198311.9	734108.8	N 56° 27.350'	W 5° 16.479'
198362.8	734140.6	N 56° 27.369'	W 5° 16.431'
198413.7	734172.4	N 56° 27.387'	W 5° 16.383'
198464.5	734204.2	N 56° 27.406'	W 5° 16.335'
198229.2	734127.9	N 56° 27.359'	W 5° 16.560'
198280.1	734159.7	N 56° 27.377'	W 5° 16.512'
198331.0	734191.5	N 56° 27.395'	W 5° 16.464'
198381.9	734223.3	N 56° 27.414'	W 5° 16.416'
198432.7	734255.1	N 56° 27.432'	W 5° 16.368'

Barge centre

Easting	Northing	Latitude	Longitude
198394.87	734089.0	N 56° 27.342'	W 5° 16.397'

Proposed equipment coordinates

Site centre

Easting	Northing	Latitude	Longitude
198366.0	734175.8	N 56° 27.388'	W 5° 16.430'

Mooring area

Easting	Northing	Latitude	Longitude
198308.6	734038.2	N 56° 27.312'	W 5° 16.479'
198386.6	733916.0	N 56° 27.249'	W 5° 16.397'
198554.8	734023.5	N 56° 27.311'	W 5° 16.239'
198544.0	734060.5	N 56° 27.330'	W 5° 16.251'
198548.1	734096.4	N 56° 27.350'	W 5° 16.249'
198558.1	734114.3	N 56° 27.360'	W 5° 16.240'
198574.5	734134.0	N 56° 27.371'	W 5° 16.225'
198594.1	734179.8	N 56° 27.396'	W 5° 16.208'
198640.0	734265.1	N 56° 27.443'	W 5° 16.167'
198680.2	734301.2	N 56° 27.463'	W 5° 16.130'
198600.5	734426.4	N 56° 27.529'	W 5° 16.213'
198423.5	734313.4	N 56° 27.463'	W 5° 16.380'
198297.0	734511.4	N 56° 27.567'	W 5° 16.512'
198090.6	734379.5	N 56° 27.490'	W 5° 16.707'
198217.1	734181.5	N 56° 27.387'	W 5° 16.575'
198035.9	734065.7	N 56° 27.320'	W 5° 16.745'
198127.4	733922.5	N 56° 27.245'	W 5° 16.650'
198308.6	734038.2	N 56° 27.312'	W 5° 16.479'

Grid corners

Easting	Northing	Latitude	Longitude
198230.9	734178.4	N 56° 27.386'	W 5° 16.561'
198420.5	734299.5	N 56° 27.456'	W 5° 16.382'
198501.2	734173.1	N 56° 27.390'	W 5° 16.298'
198311.6	734052.0	N 56° 27.320'	W 5° 16.477'

Pen centres

Easting	Northing	Latitude	Longitude
198282.7	734167.0	N 56° 27.381'	W 5° 16.510'
198323.0	734103.8	N 56° 27.348'	W 5° 16.468'
198345.9	734207.4	N 56° 27.404'	W 5° 16.451'
198386.2	734144.2	N 56° 27.371'	W 5° 16.408'
198409.1	734247.8	N 56° 27.428'	W 5° 16.391'
198449.4	734184.5	N 56° 27.395'	W 5° 16.349'

Barge centre

Easting	Northing	Latitude	Longitude
198420.0	734087.9	N 56° 27.342'	W 5° 16.373'